

**FITTING INFORMATION**

LOCATION	FITTING	NAD '21 COORDINATES
WM STA. 1482	8"x8" TEE	N 553419 E 1510080
WM STA. 1482	8"x8" FHT	N 553390 E 1510084
WM STA. 3448	8"x8" TEE	N 553285 E 1510103
WM STA. 4446	8"x8" TEE	N 553108 E 1510119
WM STA. 5483	8"x8" FHT	N 552912 E 1510135
WM STA. 6492	8"x8" FHT	N 552867 E 1510163
WM STA. 8491	8" 1/2" HD	N 552674 E 1510216
WM STA. 4112	8" 1/2" HD	N 552691 E 1510284
WM STA. 9420	8"x8" FHT	N 552676 E 1510296
WM STA. 4484	8"x8" TEE	N 552182 E 1510341
WM STA. 1462	FH #1	N 553342 E 1510096
WM STA. 4466	FH #2	N 553110 E 1510130
WM STA. 6432	FH #3	N 552812 E 1510174
WM STA. 4420	FH #4	N 552706 E 1510284

**FITTING INFORMATION**

LOCATION	FITTING	NAD '21 COORDINATES
WM STA. 0400	8"x8" TEE	N 553419 E 1510080
WM STA. 0423	8" CAP	N 553442 E 1510071

**FITTING INFORMATION**

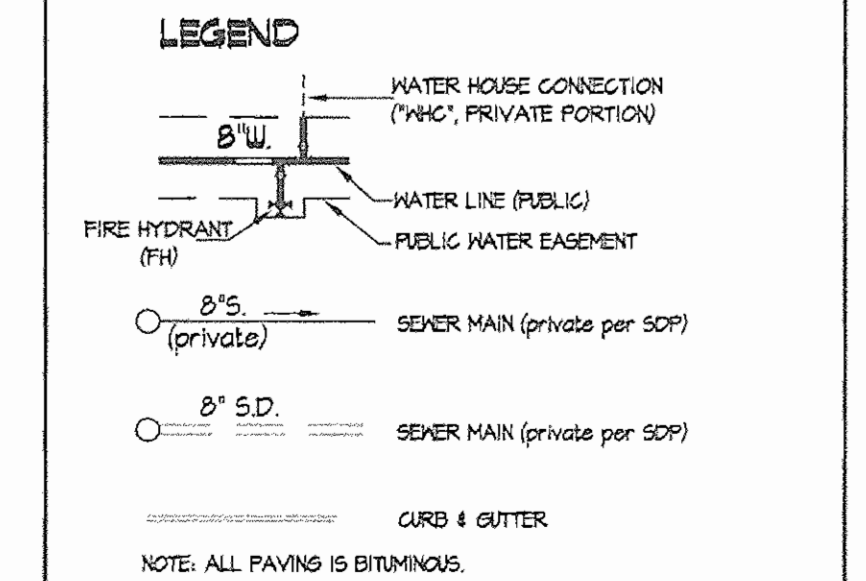
LOCATION	FITTING	NAD '21 COORDINATES
WM STA. 0400	8"x8" TEE	N 553285 E 1510103
WM STA. 0434	8" CAP	N 553231 E 1510084

**FITTING INFORMATION**

LOCATION	FITTING	NAD '21 COORDINATES
WM STA. 0400	8"x8" TEE	N 552712 E 1510135
WM STA. 0436	8" CAP	N 552668 E 1510100

**FITTING INFORMATION**

LOCATION	FITTING	NAD '21 COORDINATES
WM STA. 0400	8"x8" TEE	N 552782 E 1510349
WM STA. 0412	8" CAP	N 552968 E 1510100




**AS BUILT**  
DATE: APRIL 2007

GLW FILE No. 05084

DEPARTMENT OF PUBLIC WORKS  
HOWARD COUNTY, MARYLAND  
R. J. Bunn  
CHIEF, BUREAU OF UTILITIES  
11-15-06  
DATE

DEPARTMENT OF PLANNING AND ZONING  
HOWARD COUNTY, MARYLAND  
[Signature]  
CHIEF, DEVELOPMENT ENGINEERING DIVISION  
DATE

**GLWGUTSCHICK LITTLE & WEBER, P.A.**  
CIVIL ENGINEERS, LAND SURVEYORS, LAND PLANNERS, LANDSCAPE ARCHITECTS  
3509 NATIONAL DRIVE - SUITE 250 - BURTONSVILLE OFFICE PARK  
BURTONSVILLE, MARYLAND 20866  
TEL: 301-421-4024 FAX: 301-421-4186



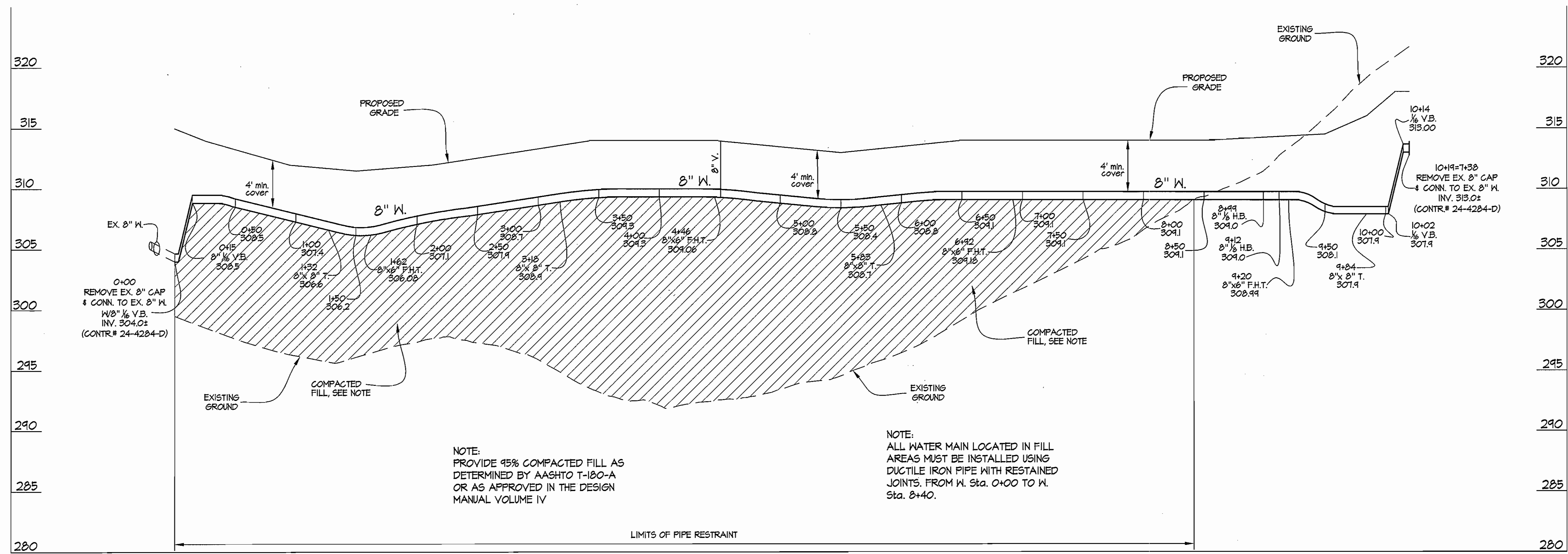
DES: JNS/MSJ			
DRN: JNS/MSJ			
CHK: EJM			
DATE: OCT. 2006	BY: NO	REVISION: coord. Bldg A Private Conn's w/ SDF	DATE: 11/29/07

WATER EXTENSION PLAN  
SCALE: 1" = 50'  
600' SCALE MAP NO. 42 BLOCK NO. 12

**GATEWAY OVERLOOK**  
PARCEL A  
HOWARD COUNTY, MARYLAND  
ELECTION DISTRICT No. 6  
CONTRACT No. 44-4365-D

SCALE 1"=50'  
SHEET 2 OF 3

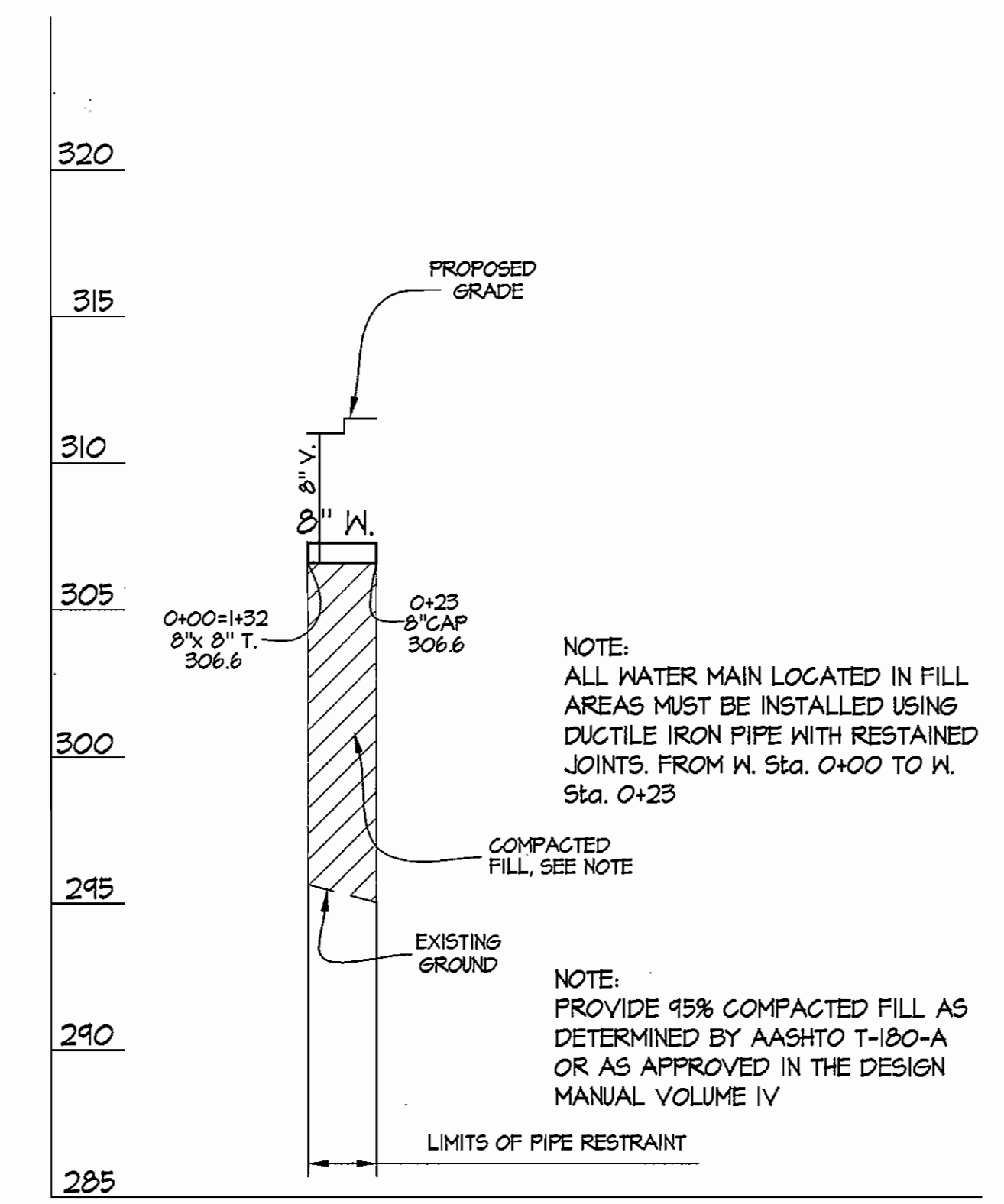




NOTE: PROVIDE 95% COMPACTED FILL AS DETERMINED BY AASHTO T-180-A OR AS APPROVED IN THE DESIGN MANUAL VOLUME IV

NOTE: ALL WATER MAIN LOCATED IN FILL AREAS MUST BE INSTALLED USING DUCTILE IRON PIPE WITH RESTAINED JOINTS. FROM W. Sta. 0+00 TO W. Sta. 8+40.

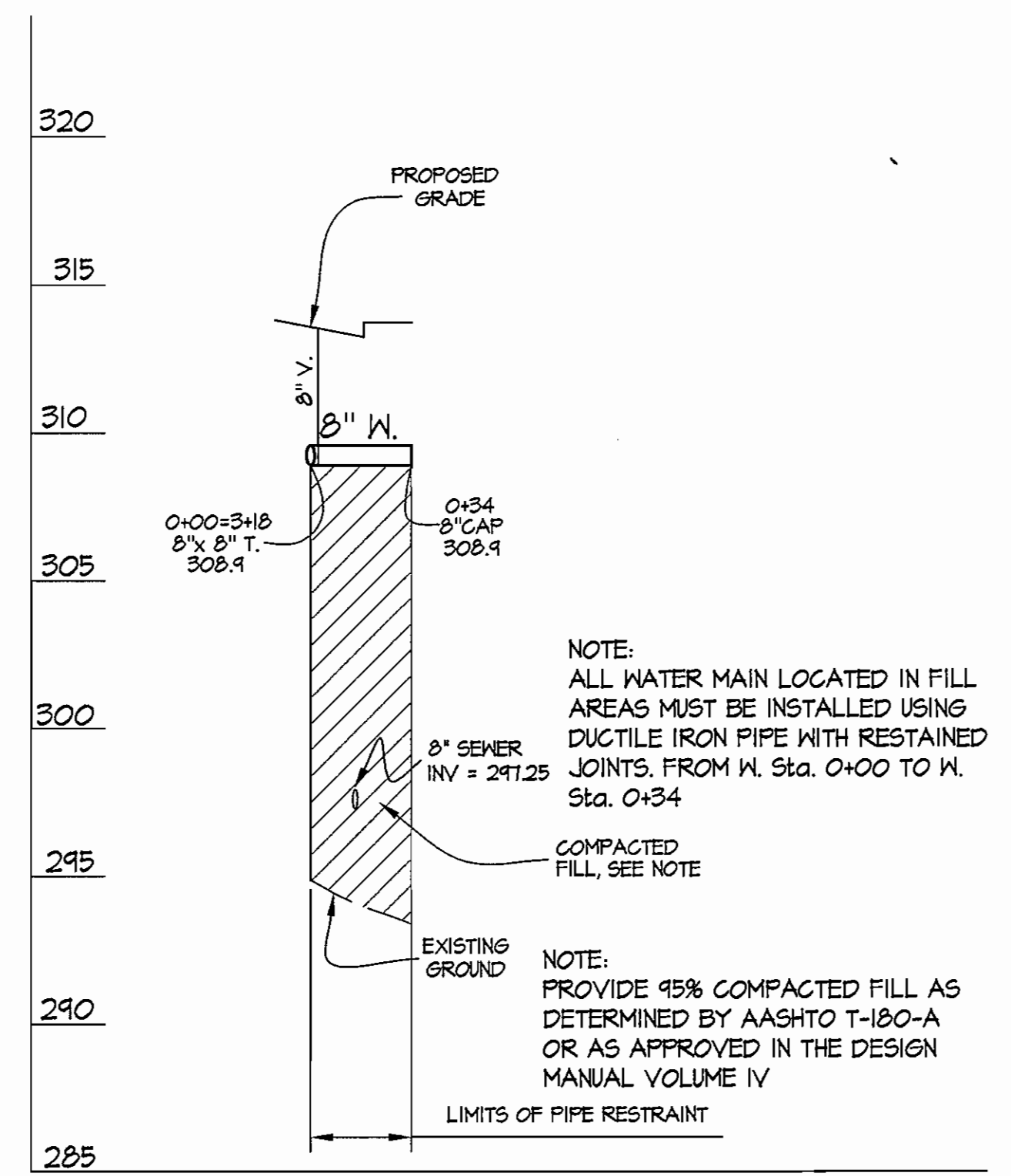
LINE 'A'



NOTE: ALL WATER MAIN LOCATED IN FILL AREAS MUST BE INSTALLED USING DUCTILE IRON PIPE WITH RESTAINED JOINTS. FROM W. Sta. 0+00 TO W. Sta. 0+23

NOTE: PROVIDE 95% COMPACTED FILL AS DETERMINED BY AASHTO T-180-A OR AS APPROVED IN THE DESIGN MANUAL VOLUME IV

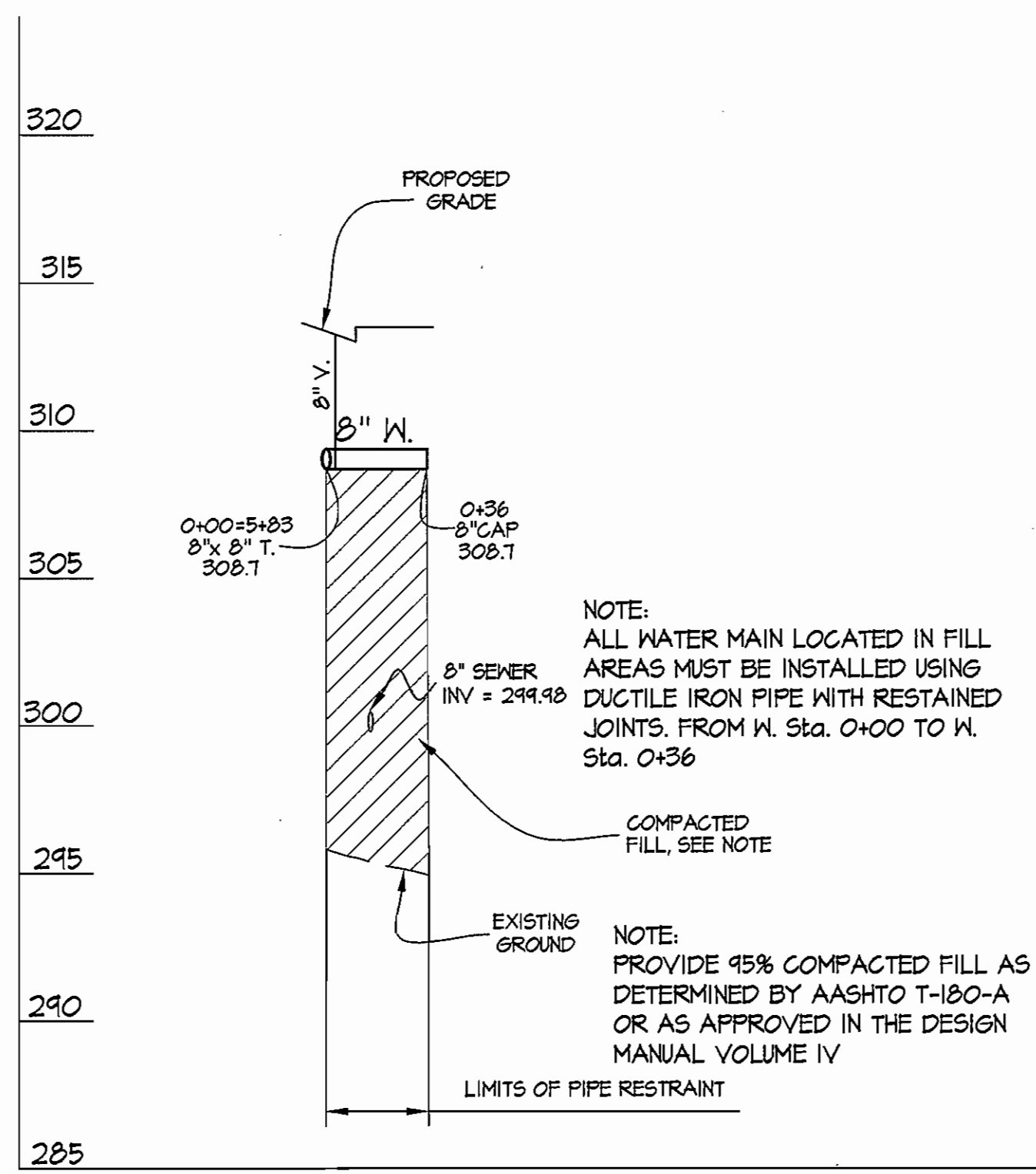
LINE 'B' @ BLDG A



NOTE: ALL WATER MAIN LOCATED IN FILL AREAS MUST BE INSTALLED USING DUCTILE IRON PIPE WITH RESTAINED JOINTS. FROM W. Sta. 0+00 TO W. Sta. 0+34

NOTE: PROVIDE 95% COMPACTED FILL AS DETERMINED BY AASHTO T-180-A OR AS APPROVED IN THE DESIGN MANUAL VOLUME IV

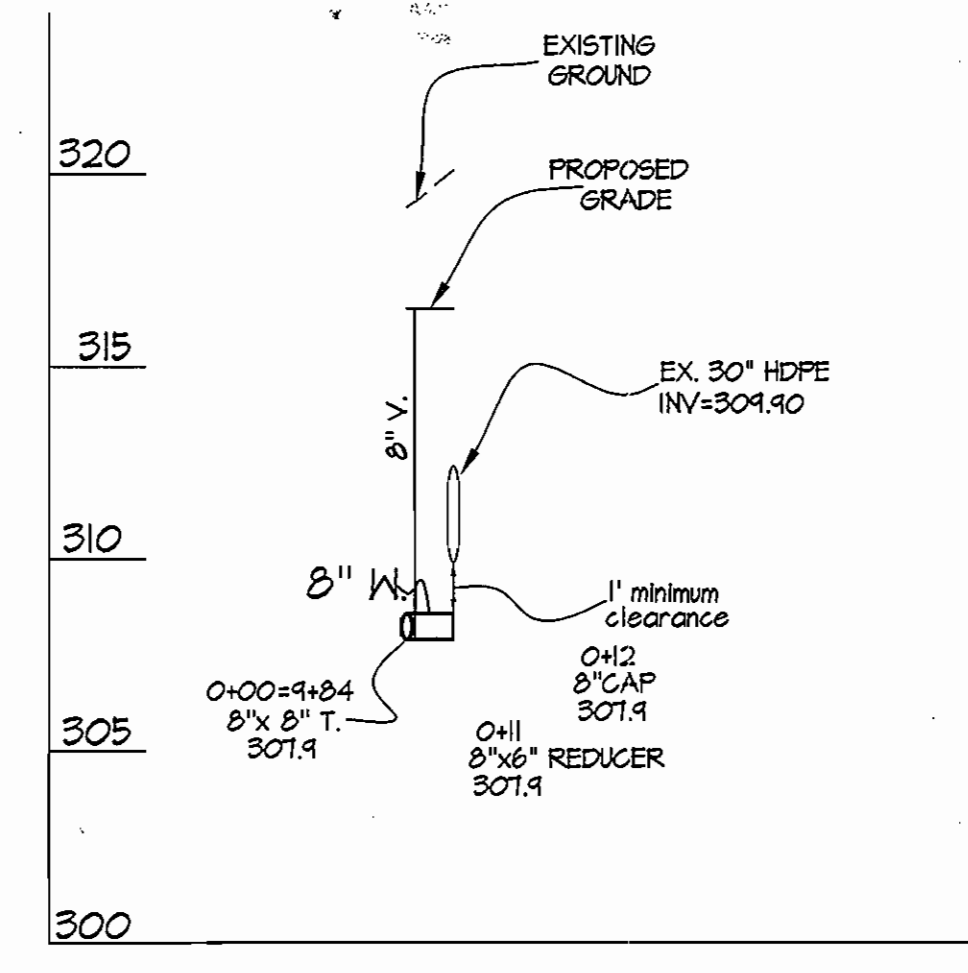
LINE 'C' @ BLDG B



NOTE: ALL WATER MAIN LOCATED IN FILL AREAS MUST BE INSTALLED USING DUCTILE IRON PIPE WITH RESTAINED JOINTS. FROM W. Sta. 0+00 TO W. Sta. 0+36

NOTE: PROVIDE 95% COMPACTED FILL AS DETERMINED BY AASHTO T-180-A OR AS APPROVED IN THE DESIGN MANUAL VOLUME IV

LINE 'D' @ BLDG C



LINE 'E' @ BLDG D

**AS BUILT**  
DATE: APRIL 2007

GLW FILE No. 05084

DEPARTMENT OF PUBLIC WORKS  
HOWARD COUNTY, MARYLAND  
Ralph B... 11-15-06  
CHIEF, BUREAU OF UTILITIES

DEPARTMENT OF PLANNING AND ZONING  
HOWARD COUNTY, MARYLAND  
... 12/16/06  
CHIEF, DEVELOPMENT ENGINEERING DIVISION

GLW GUTSCHICK LITTLE & WEBER, P.A.  
CIVIL ENGINEERS, LAND SURVEYORS, LAND PLANNERS, LANDSCAPE ARCHITECTS  
3909 NATIONAL DRIVE - SUITE 250 - BURTONSVILLE OFFICE PARK  
BURTONSVILLE, MARYLAND 20866  
TEL: 301-421-4024 BAL: 410-885-1820 DC/VA: 301-985-2524 FAX: 301-421-4186



DES: JNG/J					
DRN: JNG/J					
CHK: BJM					
DATE: OCT. 2006	BY	NO	REVISION	DATE	

WATER EXTENSION PROFILES  
SCALES: 1" = 50' HORZ.  
1" = 5' VERT.  
600' SCALE MAP NO. 42 BLOCK NO. 12

GATEWAY OVERLOOK  
PARCEL A  
HOWARD COUNTY, MARYLAND  
ELECTION DISTRICT No. 6  
CONTRACT No. 44-4365-D

SCALE  
1" = 50'  
SHEET  
2 OF 3