

GOVERNOR WARFIELD PARKWAY
(118' R.O.W.)
INTERMEDIATE ARTERIAL

VILLAGE OF WILDE LAKE
SECTOR 7 AREA 2
PLAT BOOK 17 P. 83

COLUMBIA TOWN CENTER
SECTION 2 AREA 8
OPEN SPACE LOT 1

BROKEN LAND PARKWAY
(100' R.O.W.)

COLUMBIA TOWN CENTER
SECTION 2 AREA 8
PARCEL C
ZONED NT

COLUMBIA TOWN CENTER
SECTION 2 AREA 1
LOT 42
P.N. 13191 & 13192
ZONED NT

MALL RING ROAD
(PRIVATE)

TWIN RIVERS ROAD
(100' R.O.W.)


COLUMBIA TOWN CENTER
SECTION 2 AREA 9
PARCEL B
P.N. 12669
ZONED NT

GLW FILE No.
00110

DEPARTMENT OF
PUBLIC WORKS
HOWARD COUNTY, MARYLAND

DEPARTMENT OF
PLANNING AND ZONING
HOWARD COUNTY, MARYLAND

GLW GUTSCHICK LITTLE & WEBER, P.A.
CIVIL ENGINEERS, LAND SURVEYORS, LAND PLANNERS, LANDSCAPE ARCHITECTS
3909 NATIONAL DRIVE - SUITE 250 - BURTONSVILLE OFFICE PARK
BURTONSVILLE, MARYLAND 20866
TEL: 301-421-4024 BAL: 410-880-1820 DC/VA: 301-989-2524 FAX: 301-421-4186



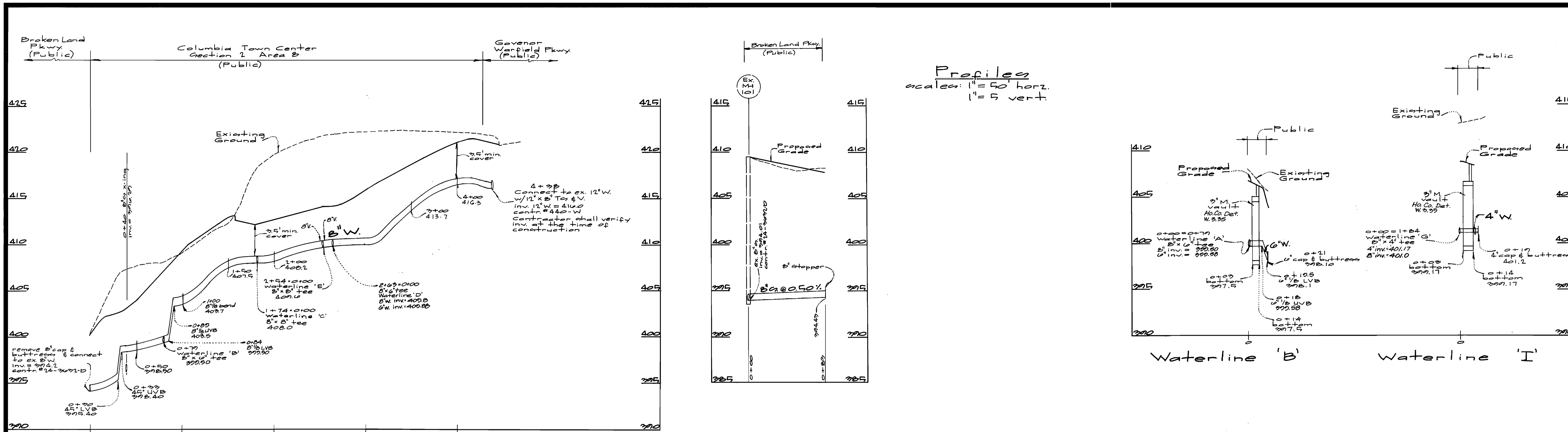
DES: BSL					
DRN: BB					
CHK: BSL					
DATE: DEC 15 2000	BY	NO	REVISION	DATE	

**WATER AND SEWER
EXTENSION PLAN**

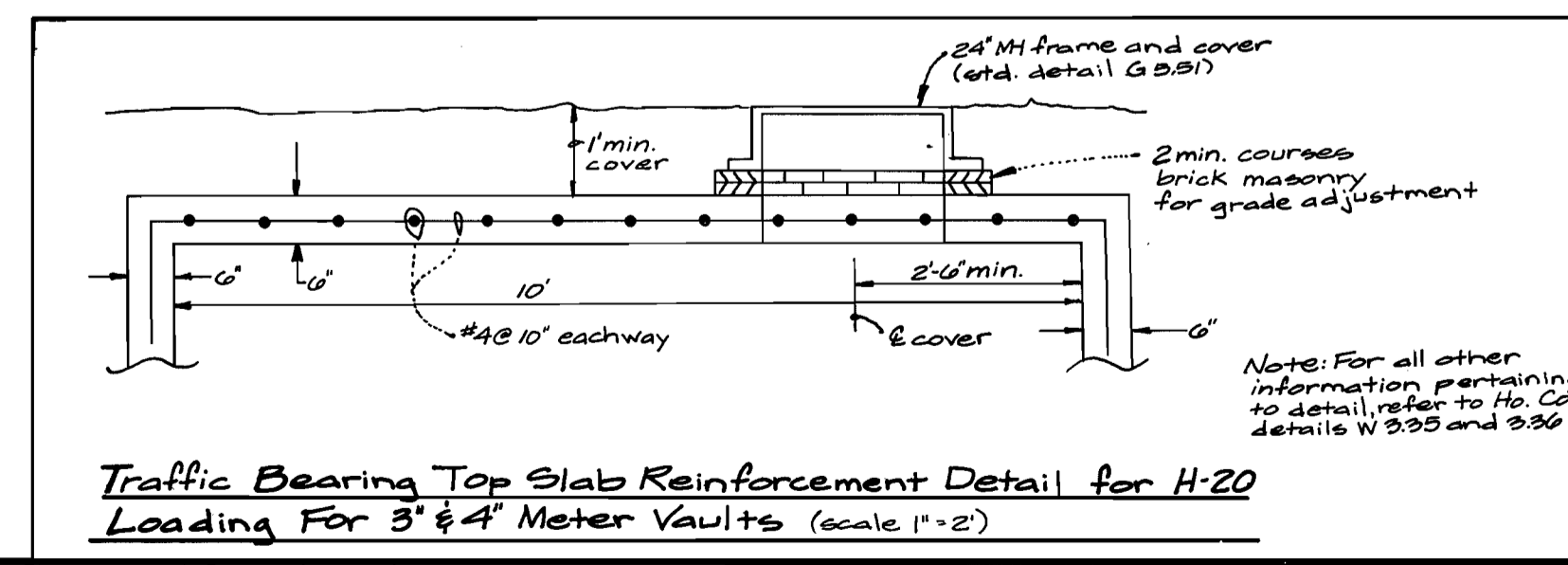
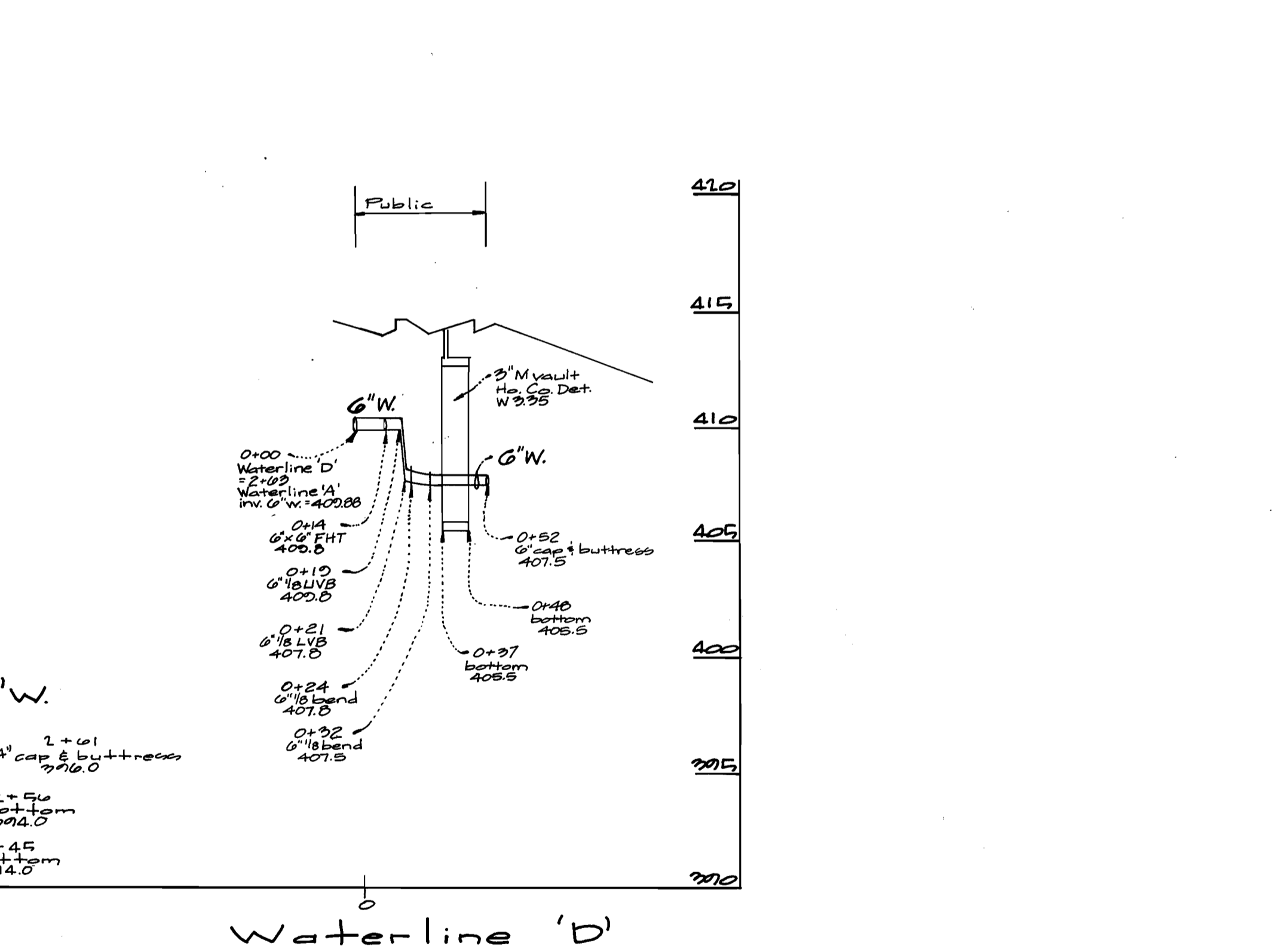
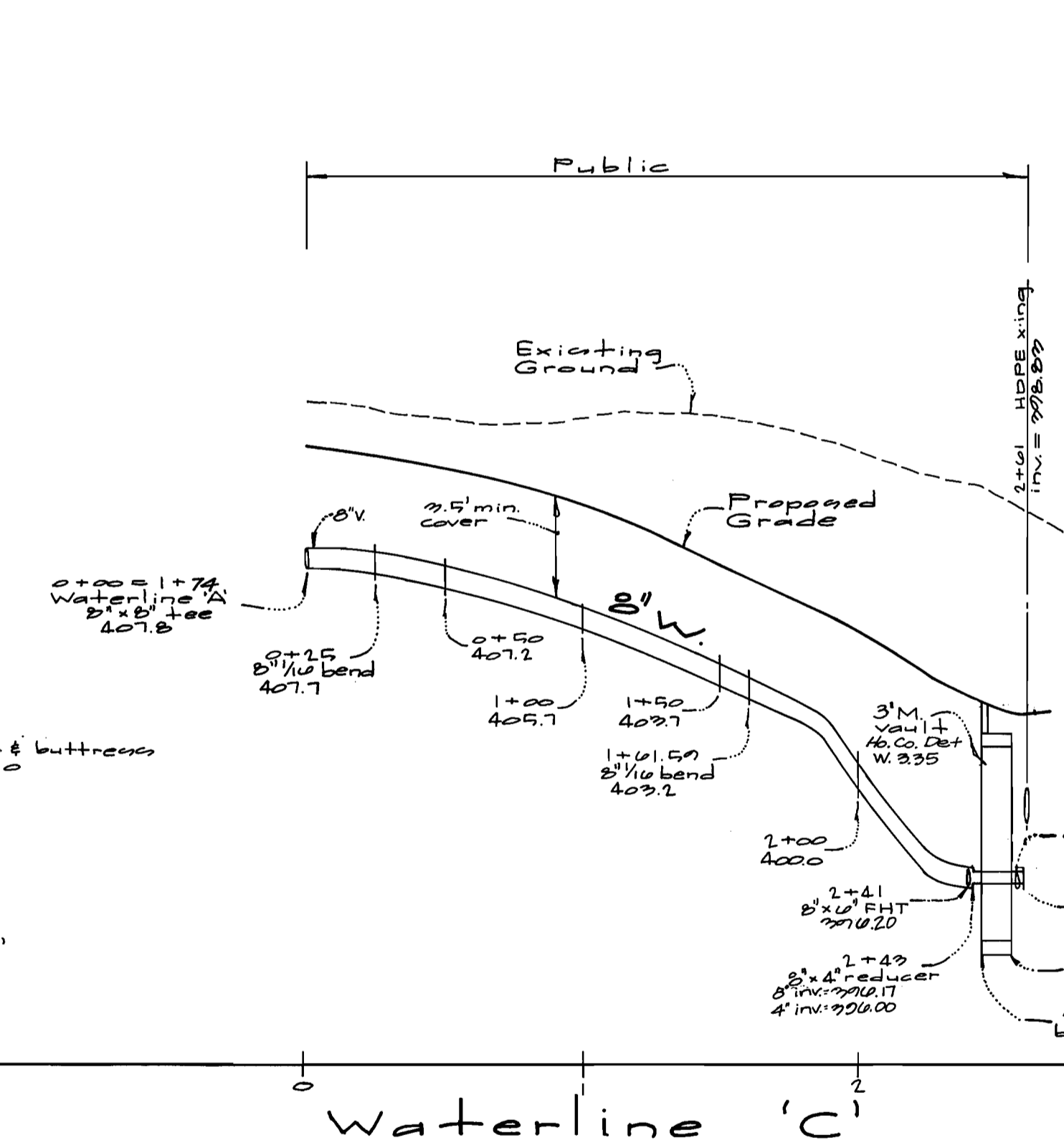
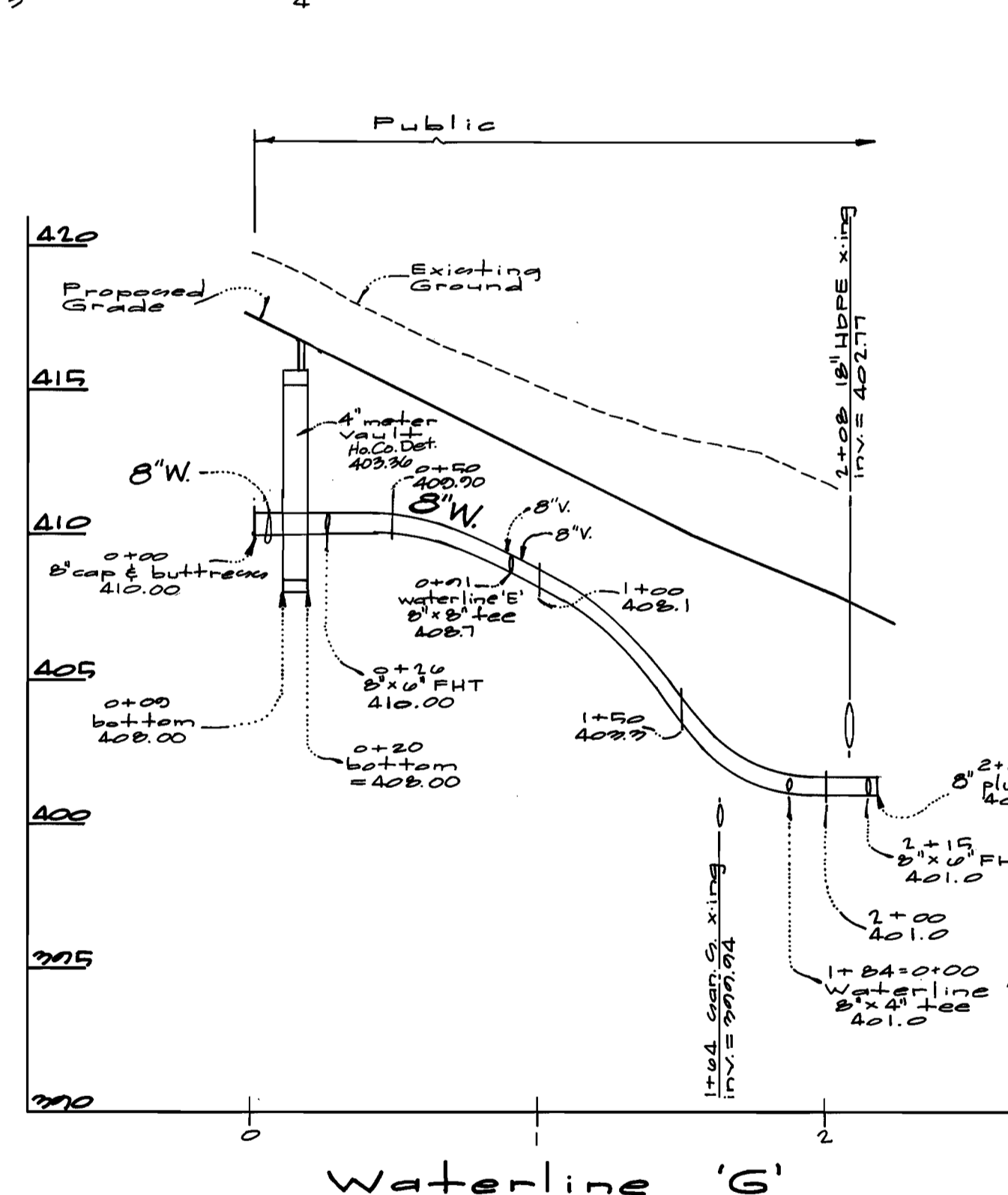
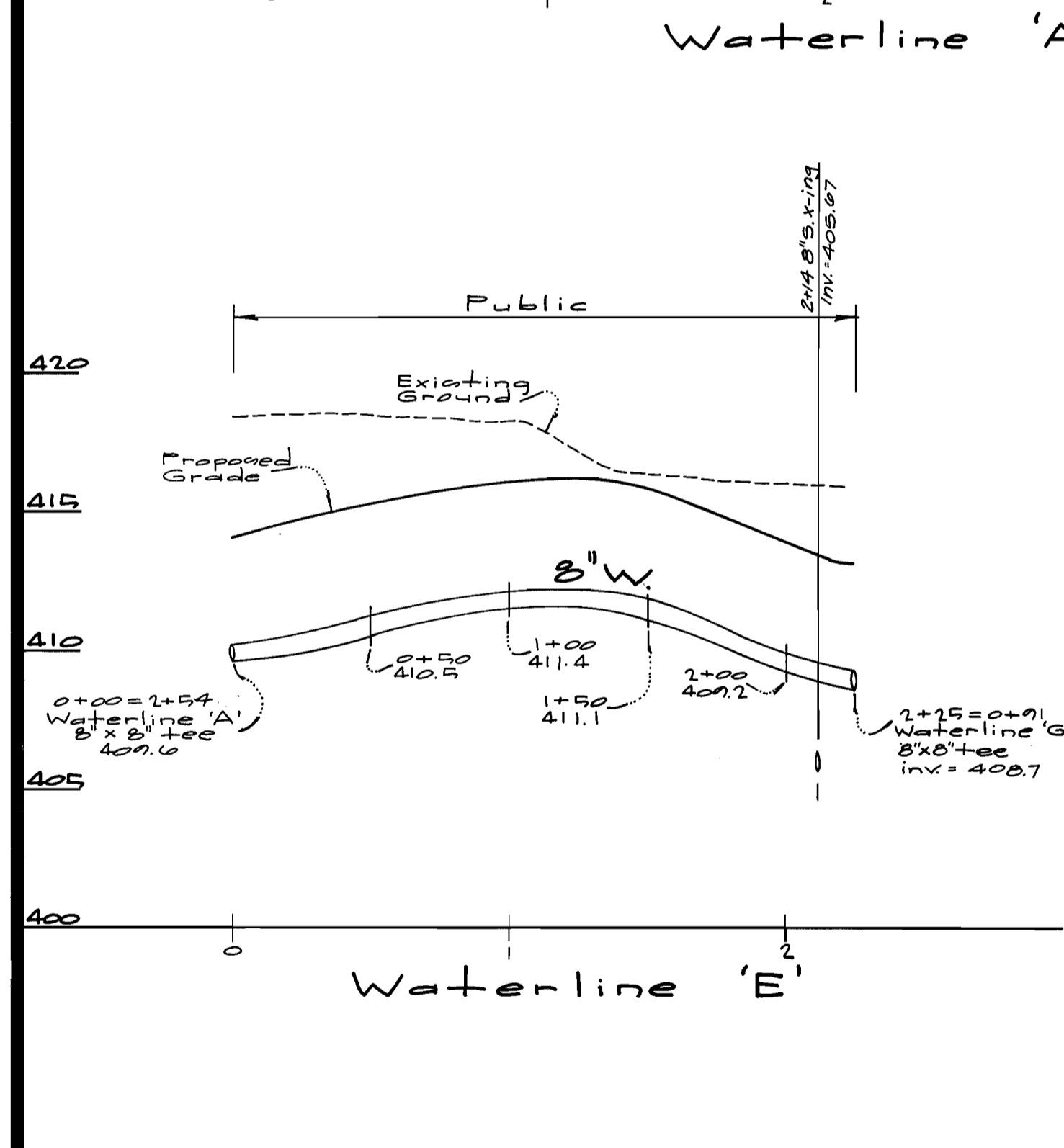
600' SCALE MAP NO. 36 BLOCK NO. 1

COLUMBIA TOWN CENTER
SECTION 2 AREA 8
PARCEL "B"
PLAT No. 14021
CONTRACT # 24-3926-D

SCALE
1"=50'
SHEET
2 OF 3




Profiles
 scales: 1" = 50' horiz.
 1" = 5' vert.



DEPARTMENT OF PUBLIC WORKS
 HOWARD COUNTY, MARYLAND
 R. J. ... 12-19-02
 CHIEF, BUREAU OF UTILITIES

DEPARTMENT OF PLANNING AND ZONING
 HOWARD COUNTY, MARYLAND
 ... 1/8/03
 CHIEF, DEVELOPMENT ENGINEERING DIVISION

GLW GUTSCHICK LITTLE & WEBER, P.A.
 CIVIL ENGINEERS, LAND SURVEYORS, LAND PLANNERS, LANDSCAPE ARCHITECTS
 3909 NATIONAL DRIVE - SUITE 250 - BURTONSVILLE OFFICE PARK
 BURTONSVILLE, MARYLAND 20866
 TEL: 301-421-4024 BAL: 410-880-1820 DC/VA: 301-989-2524 FAX: 301-421-4186



DES: BSL					
DRN: KLP					
CHK: BSL					
DATE: 12/15/02					
BY	NO	REVISION	DATE	600' SCALE MAP NO. 30	BLOCK NO. 1

WATER & SEWER PLAN
 SCALE: 1" = 50'

COLUMBIA TOWN CENTER
 SECTION 2 AREA 8
 PARCEL 'B'
 HOWARD COUNTY, MARYLAND
 ELECTION DISTRICT NO. 5
 CONTRACT No. 24-3926-D
 SCALE AS SHOWN
 SHEET 2 OF 2