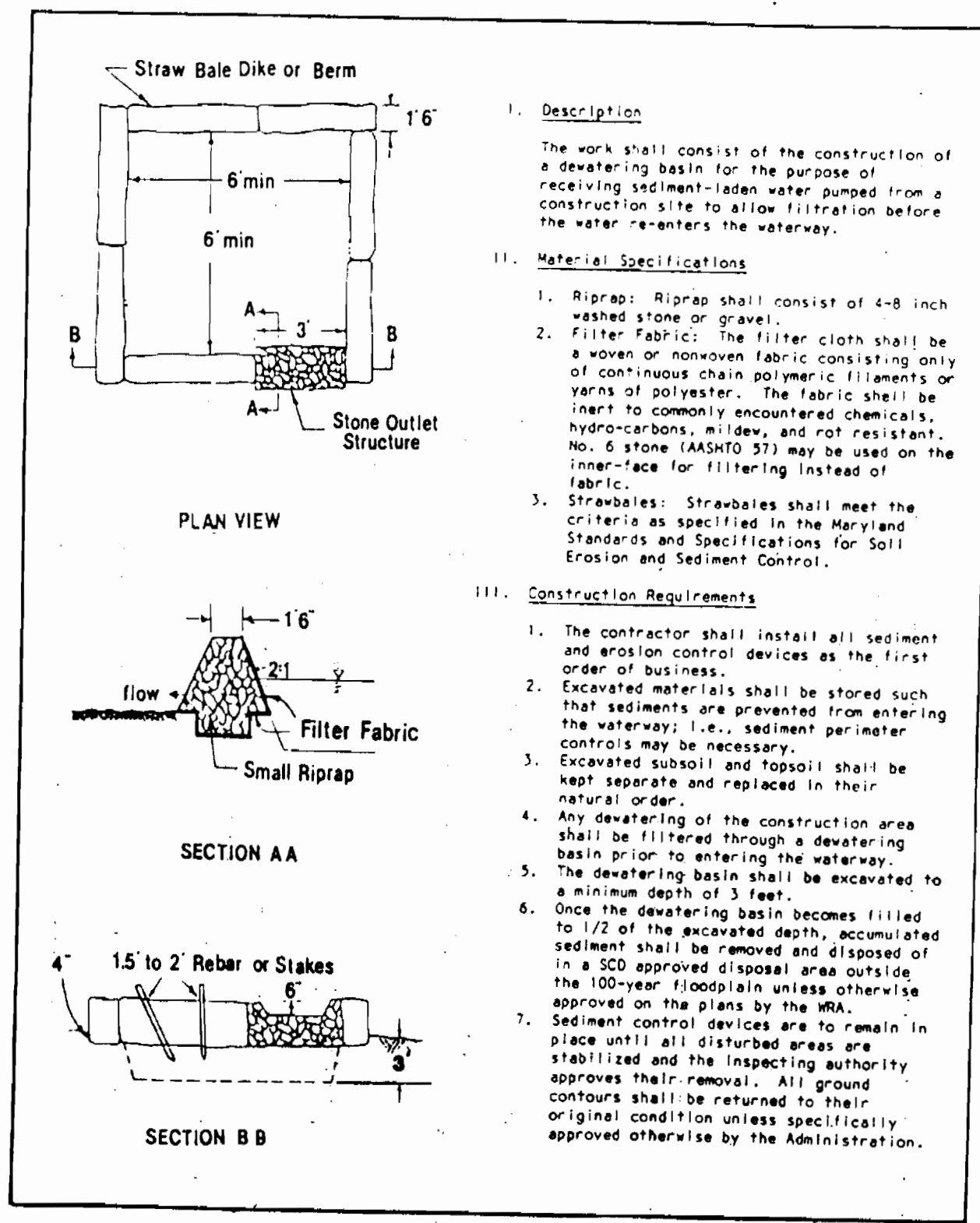
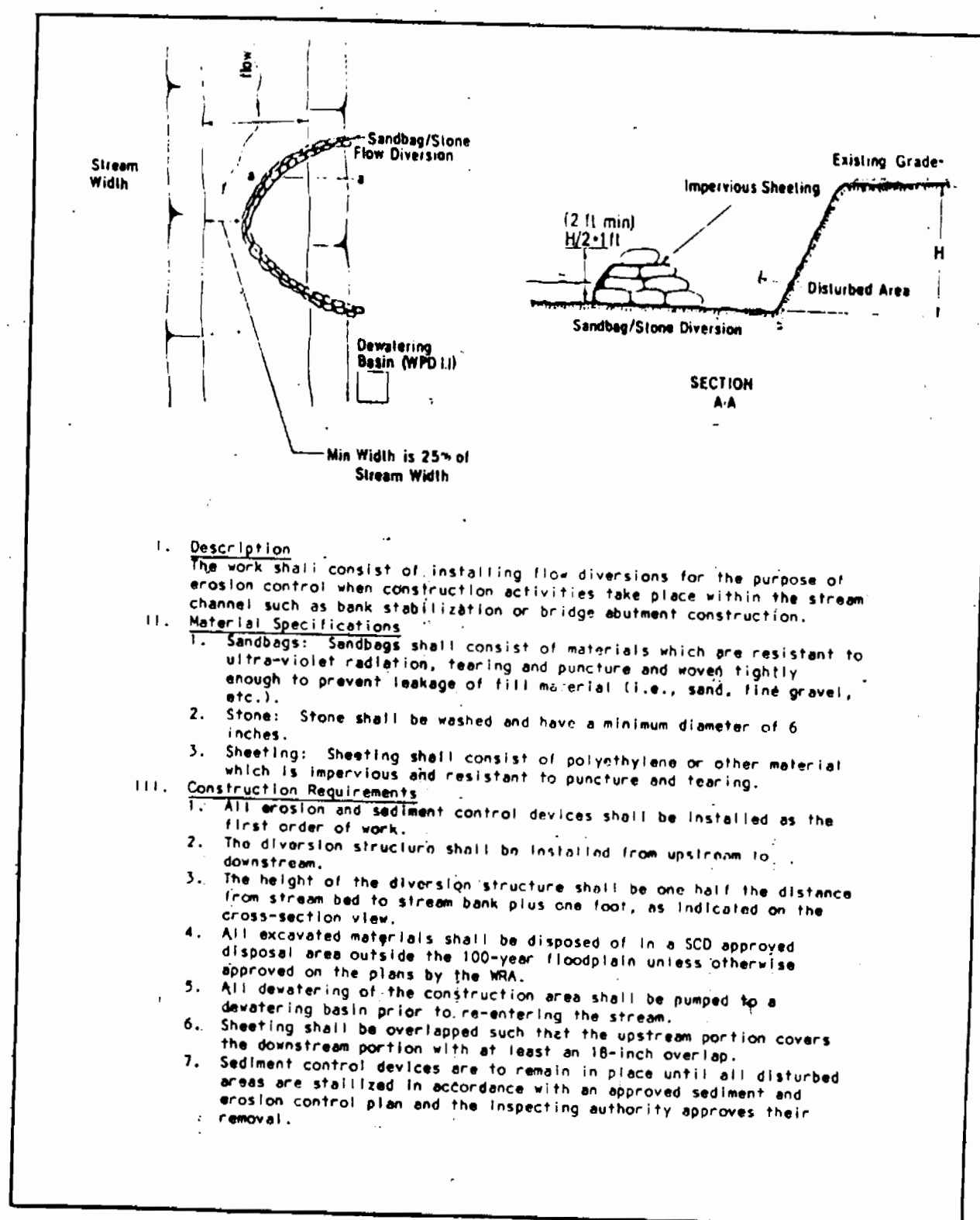


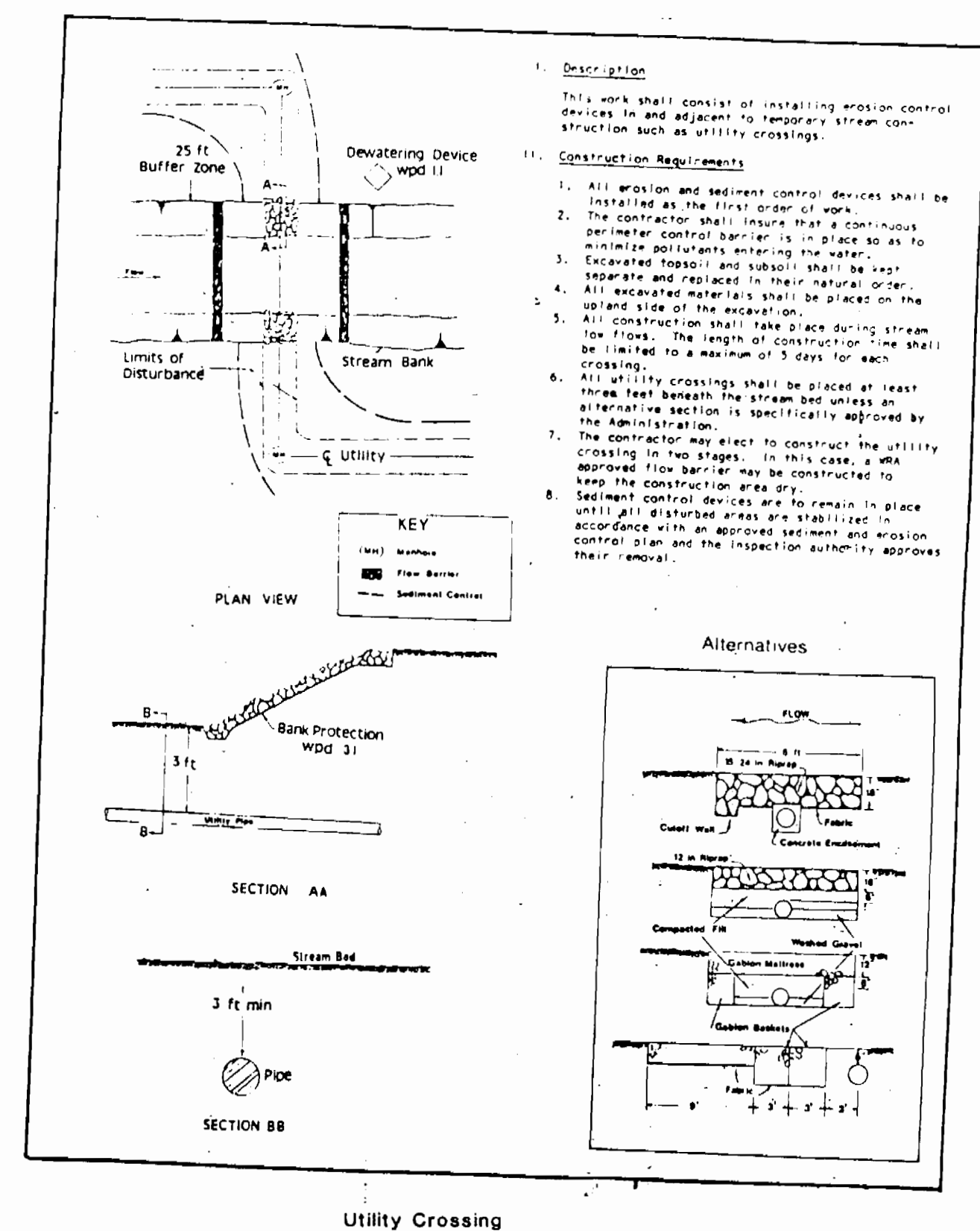
Riprap



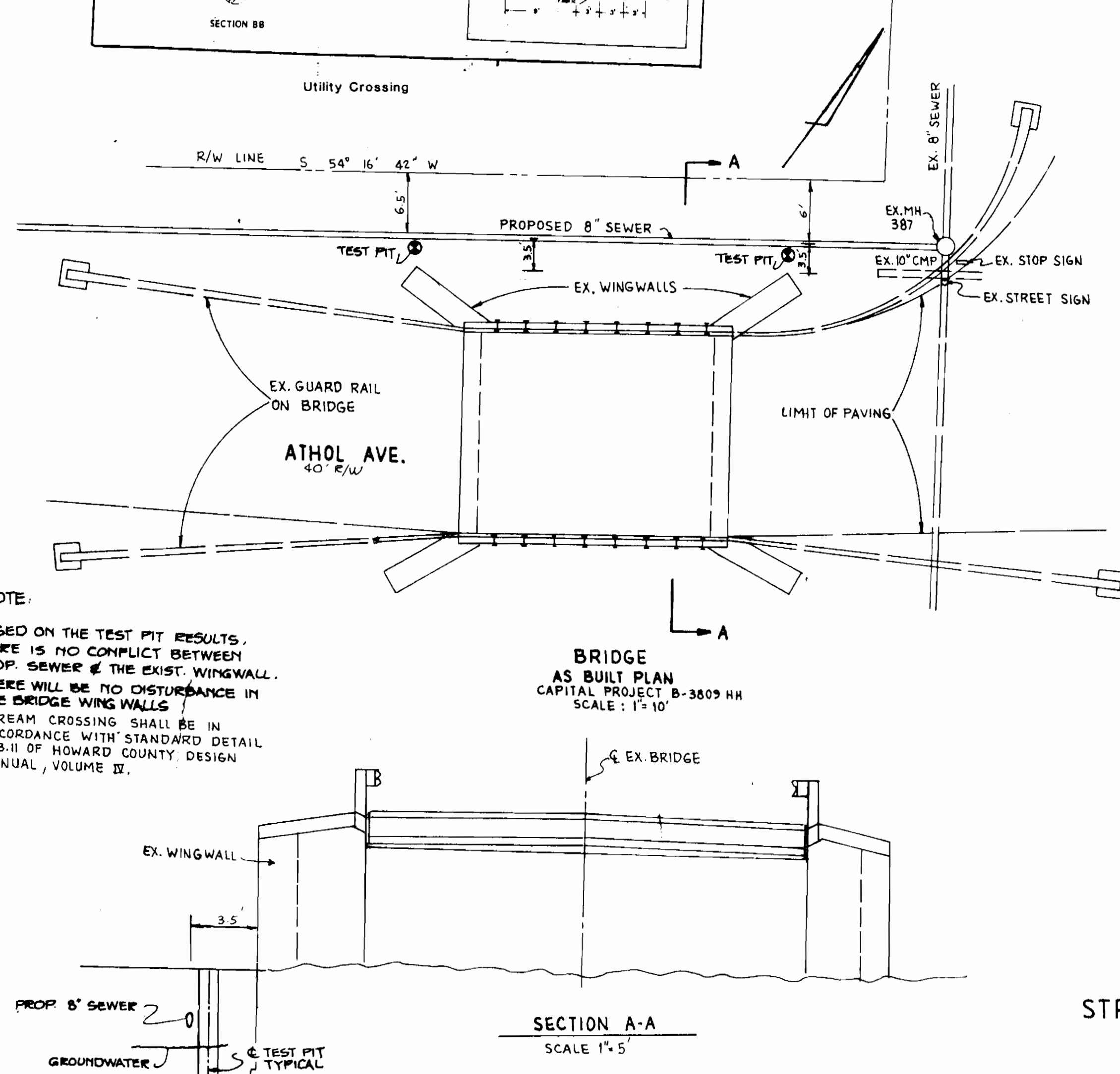
Dewatering Basins



Sandbag/Stone Diversion



Utility Crossing



STREAM CROSSING DETAIL

**SEDIMENT CONTROL MEASURES FROM THIS CONTRACT WILL BE IMPLEMENTED IN ACCORDANCE WITH SECTION 29 OF THE SPECIFICATIONS AND AS SHOWN ON**  
**EP-92-09**

HOWARD SOIL CONSERVATION DISTRICT  
REVIEWED FOR HOWARD SOIL CONSERVATION DISTRICT AND TECHNICAL REQUIREMENTS  
*[Signature]* 11-12-91  
HOWARD SOIL CONSERVATION SERVICE DATE

THIS PLAN IS APPROVED FOR SOIL EROSION AND SEDIMENT CONTROL BY THE HOWARD SOIL CONSERVATION DISTRICT  
*[Signature]* 11/12/91  
HOWARD SOIL CONSERVATION DISTRICT DATE



**DEPARTMENT OF PUBLIC WORKS**  
HOWARD COUNTY, MARYLAND

*[Signature]* 11/13/91  
DIRECTOR OF PUBLIC WORKS DATE

*[Signature]* 11/13/91  
CHIEF BUREAU OF ENGINEERING DATE

*[Signature]* 11/13/91  
CHIEF BUREAU OF UTILITIES DATE

*[Signature]* 11/13/91  
CHIEF LAND DEVELOPMENT DIVISION DATE

**SEDGHI & ASSOCIATES, LTD.**  
Civil Engineers - Site Planners - Surveyors  
3217 Corporate Court  
Elliott City, MD 21043  
(301) 750-9003

DESIGN BY	DRAWN BY	CHECKED BY	DATE	BY	NO	REVISION	DATE

**WATER & SEWER PLAN & PROFILE**  
**SEWER EXTENSION**  
CONTRACT NO. 14-3138-D

**HARWOOD PARK**  
LOT 1-4  
1ST ELECTION DISTRICT  
HOWARD COUNTY, MD.

DEVELOPER  
SOUZA - PIERCY  
DEVELOPMENT COMPANY, INC.  
P.O. BOX 6494, ANNAPOLIS, MD. 21401

SCALE AS SHOWN  
SHEET 2 OF 2