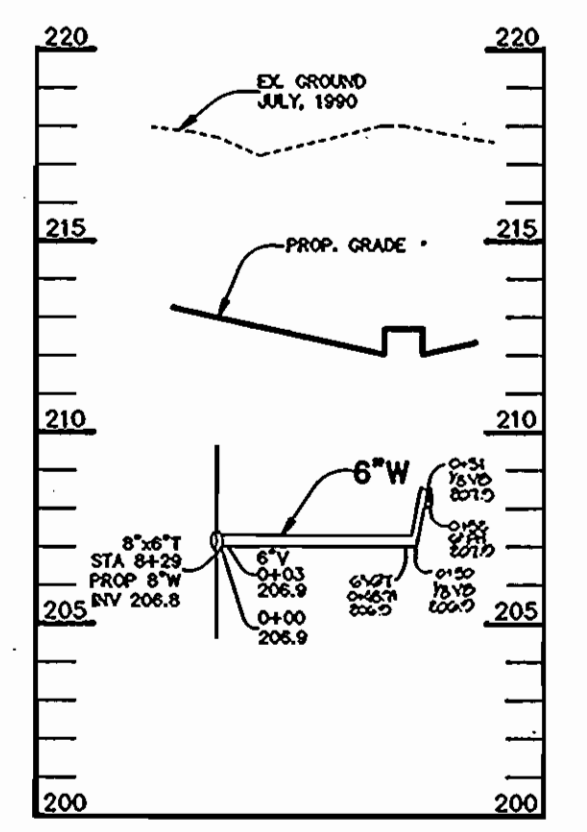
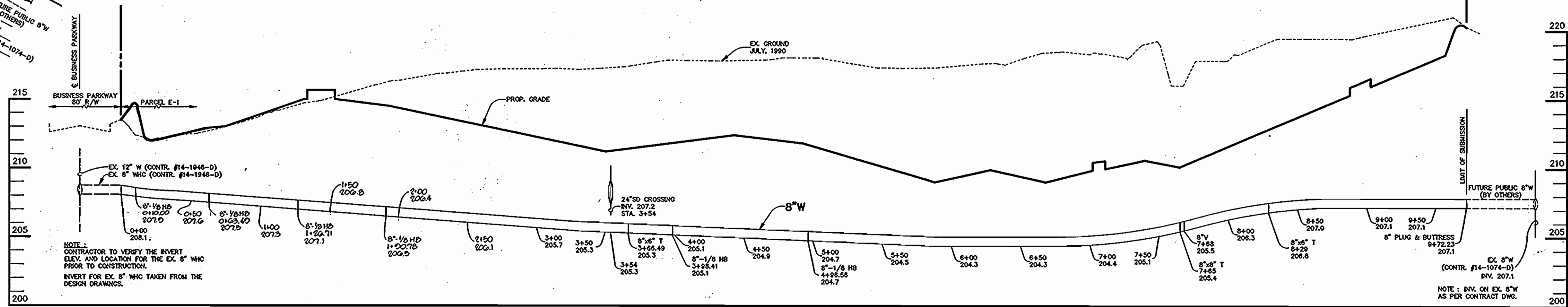


SEWER PROFILE SCALE: HOR. - 1"=50' VERT. - 1"=5'



WATER PROFILE SCALE: HOR. - 1"=50' VERT. - 1"=5'



WATER PROFILE SCALE: HOR. - 1"=50' VERT. - 1"=5'

DEPARTMENT OF PUBLIC WORKS
HOWARD COUNTY, MARYLAND


James J. Shaw 5/1/93
DIRECTOR OF PUBLIC WORKS DATE

Robert J. Deussen 5-4-93
CHIEF, BUREAU OF UTILITIES DATE

William B. Riley 5-11-93
CHIEF, BUREAU OF ENGINEERING DATE

William B. Riley 5/1/93
CHIEF, LAND DEVELOPMENT DATE

RIEMER MUEGGE & ASSOCIATES, INC.
A Land Planning, Engineering and Consulting Firm
3105 North Ridge Road, Ellicott City, Maryland 21043
301-461-2890 FAX: 301-750-3176



DES: W.C.W.	
DRN: W.C.W.	
CHK: J.D.P.	
DATE: 1-4-91	
BY NO.	REV. LOCATION OF FH & WATER PROFILE
	DATE

PLAN AND PROFILE OF A
WATER AND SEWER MAIN

600' SCALE MAP NO. 43 BLOCK NO. 4

MEADOWRIDGE BUSINESS PARK
PARCEL E-1
1st ELECTION DISTRICT
HOWARD COUNTY, MARYLAND
CONTRACT NO. 14-3103-D

SCALE AS SHOWN
SHEET 2 OF 2