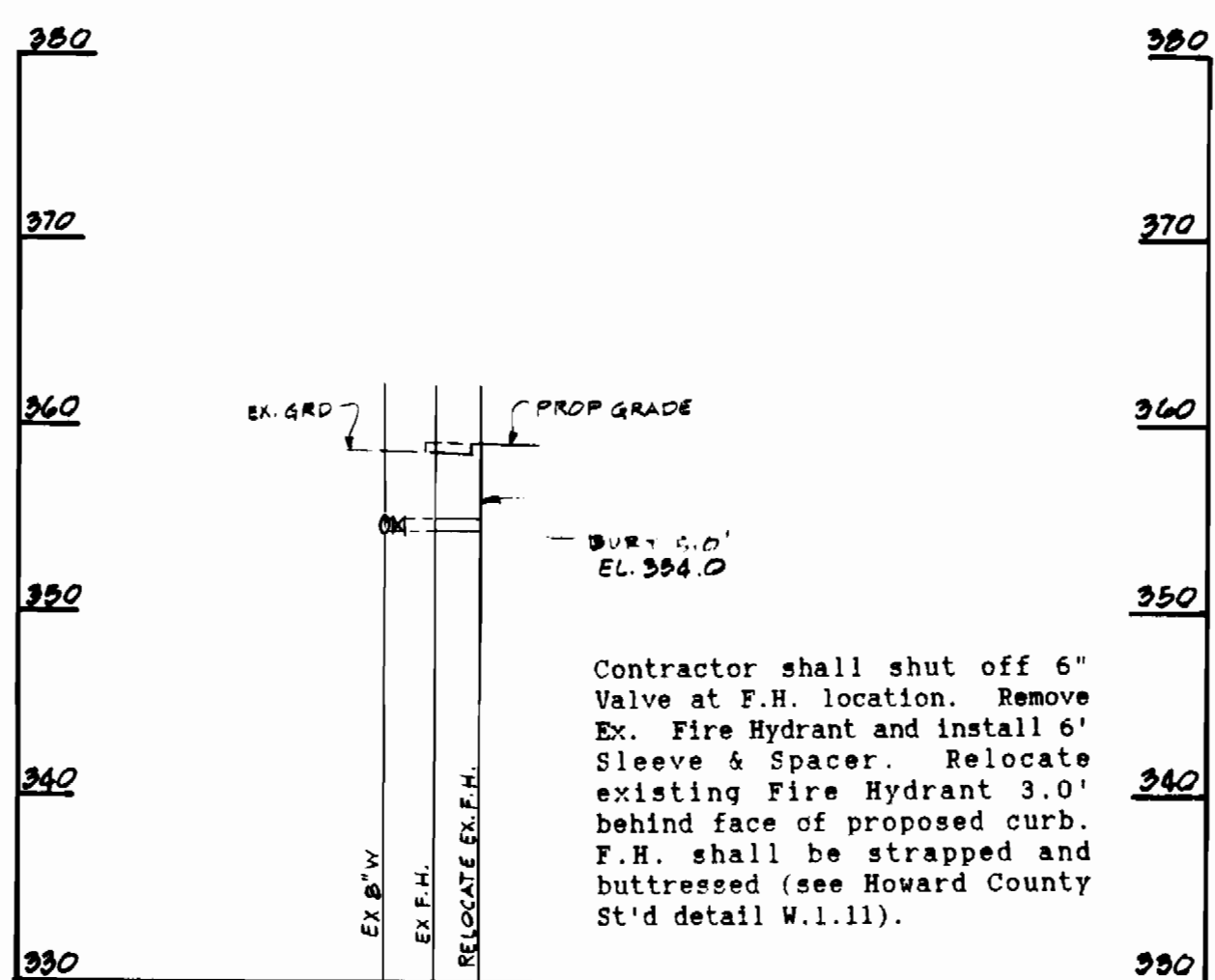
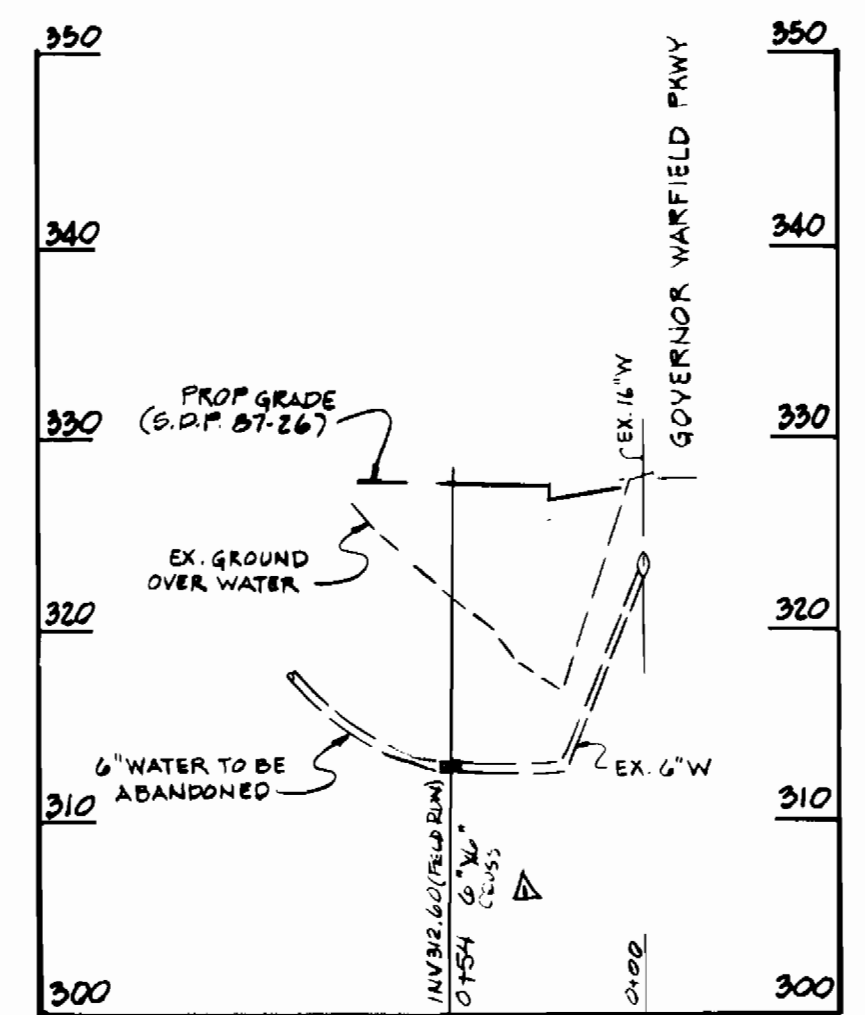


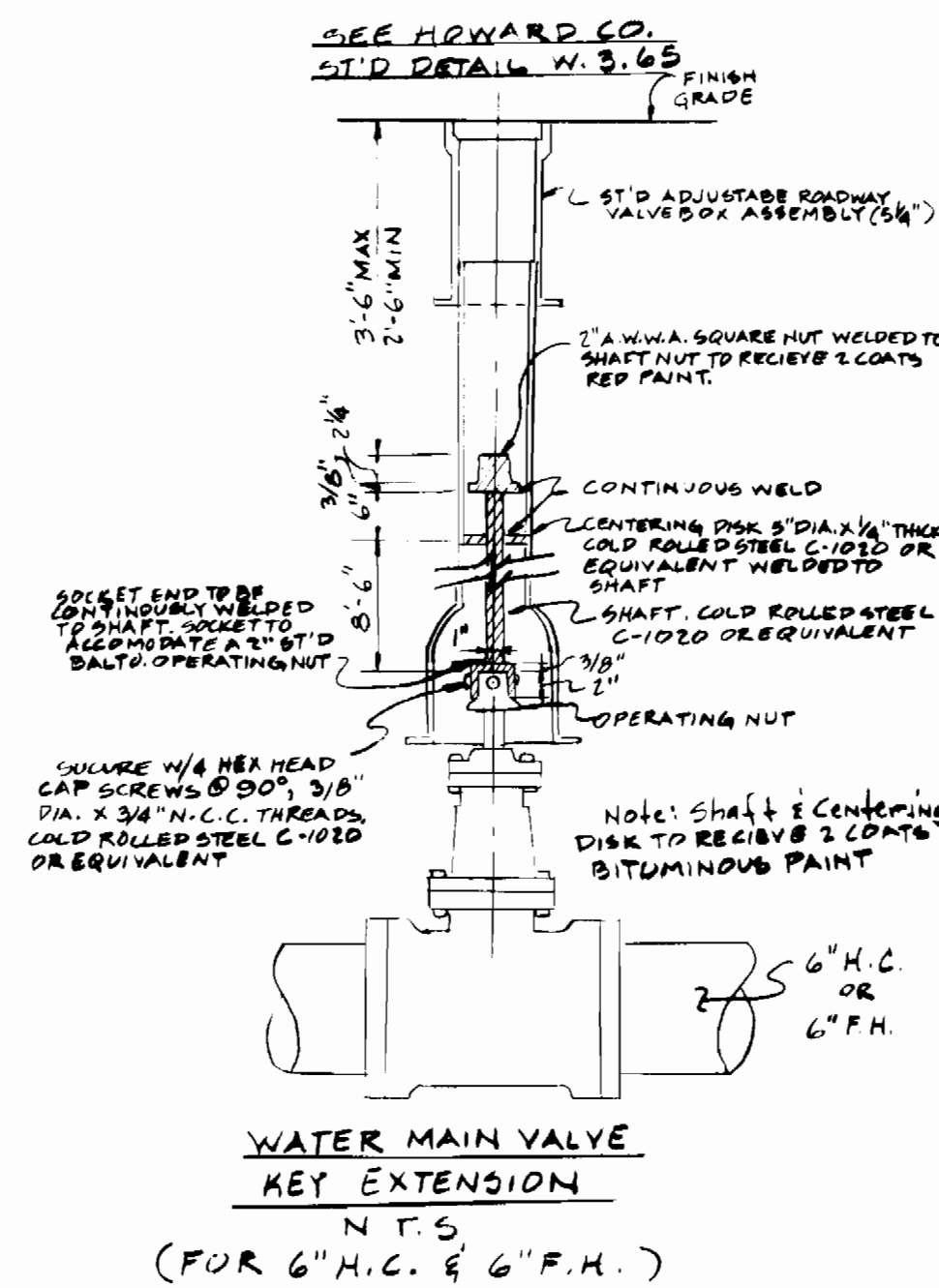
SCALE: 1" = 50'



FIRE HYDRANT RELOCATION
WIND STREAM DRIVE
SCALE: HOR. 1" = 50'
VERT. 1" = 10'



PROFILE EX. 6" WATER
(SEE PLAN VIEW SHEET 1)
SCALE: HOR. 1" = 50'
VERT. 1" = 10'



Contractor shall install 6" x 6" cross, with 6" Valve & House Connection at one end, and 6" Valve & Fire Hydrant at the other end (see Plan & Profile on sheet No. 1). 6" cross shall be capped & blocked and remaining 6" water shall be abandoned.

SEDIMENT CONTROL MEASURES FOR THIS CONTRACT WILL BE IMPLEMENTED IN ACCORDANCE WITH SECTION 219 OF THE HOWARD COUNTY DESIGN MANUAL AND STANDARDS AND SPECIFICATIONS FOR SOIL EROSION AND SEDIMENT CONTROL IN DEVELOPING AREAS AND ALSO AS SHOWN ON THE GRADING AND SEDIMENT CONTROL PLAN 807-87-26.

ITEM	QUANTITIES		MATERIALS/SUP
	EST. QTY.	AS BUILT	
6" Sleeve & Spacer	1 EA.		
6" Water Main	12 L.F.		

DEPARTMENT OF PUBLIC WORKS
HOWARD COUNTY, MARYLAND

James J. ... 2-9-89
DIRECTOR OF PUBLIC WORKS DATE

Richard ... 2-9-89
CHIEF, BUREAU OF UTILITIES DATE

ENGINEER
LPJ INC.

16 WEST 25th STREET
BALTIMORE, MARYLAND 21218
(301) 366-7800

DES: JNS	CA	Δ	Revised Location of 6" W. from 2154 to 2154	6/18/89
DRN: JNS				
CHK: JSP				
DATE:	BY	NO.	REVISION	DATE

PLAN & PROFILE OF
SEWER AND WATER MAINS

600' SCALE MAP NO. 30 BLOCK NO. 20

WATERMARK CONDOMINIUMS
VILLAGE OF WILDE LAKE 312 PARCEL A-2
5TH ELECTION DISTRICT HOWARD COUNTY, MARYLAND
CONTRACT NO. 24-1564-D

SCALE AS SHOWN
SHEET 2 OF 2