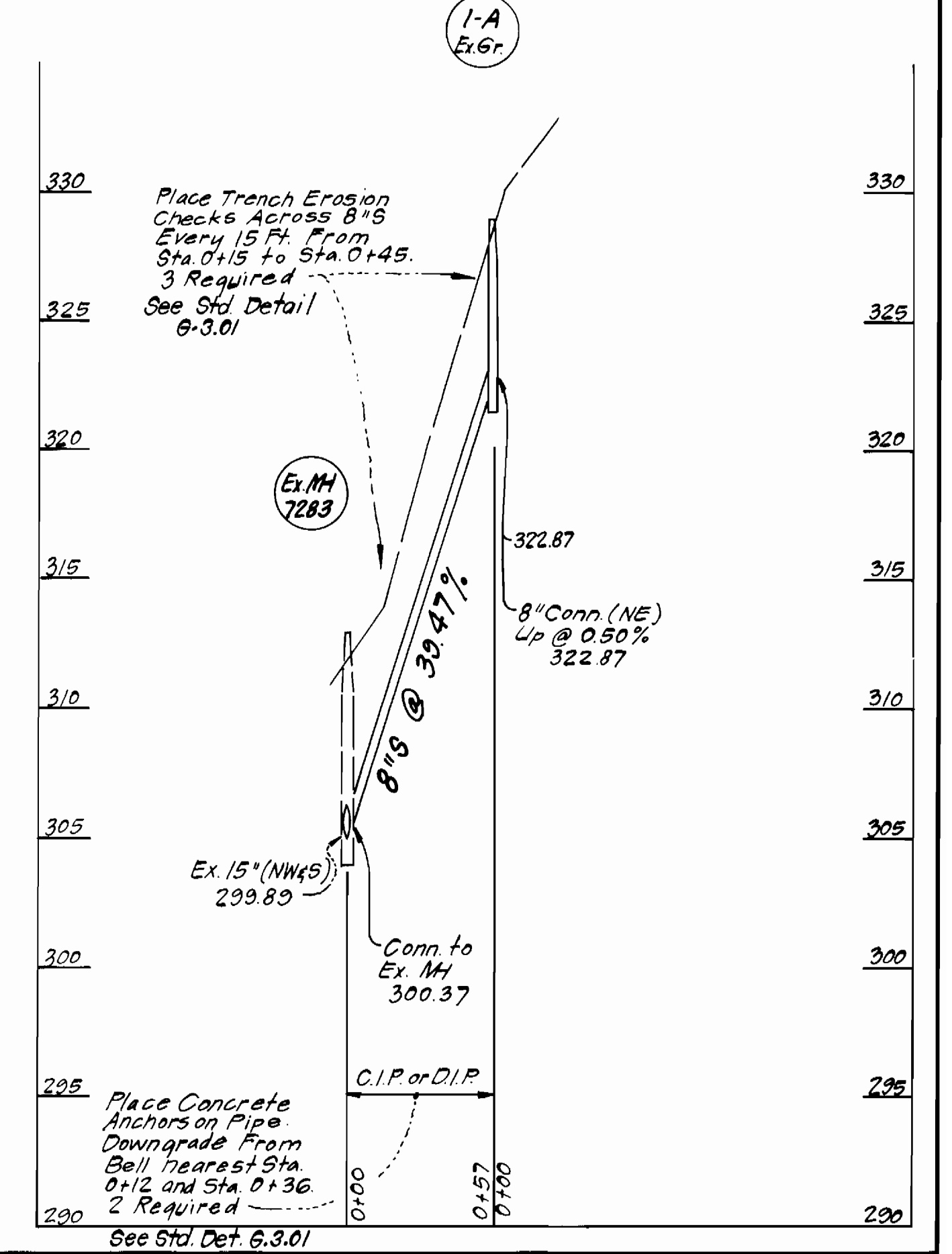
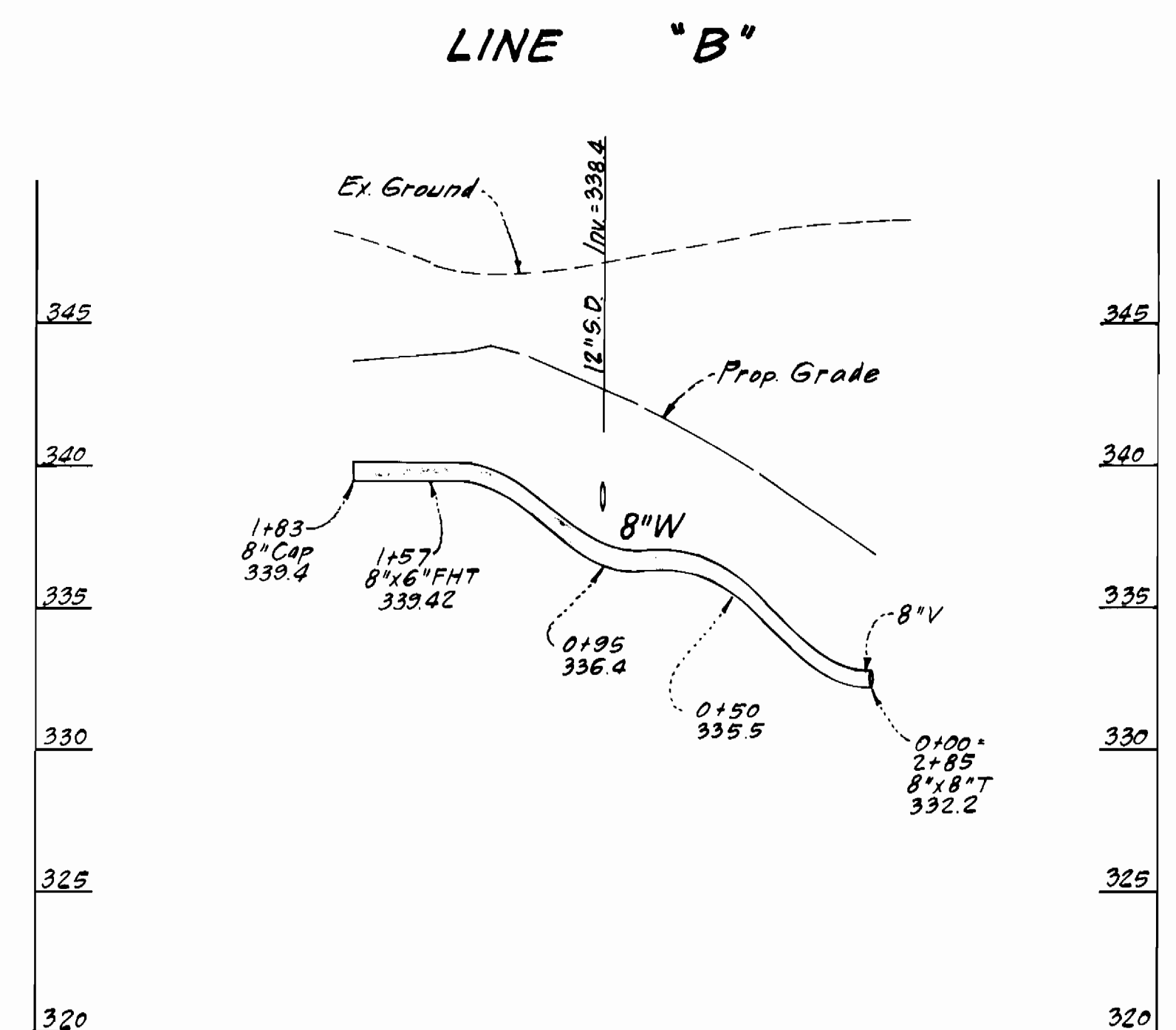
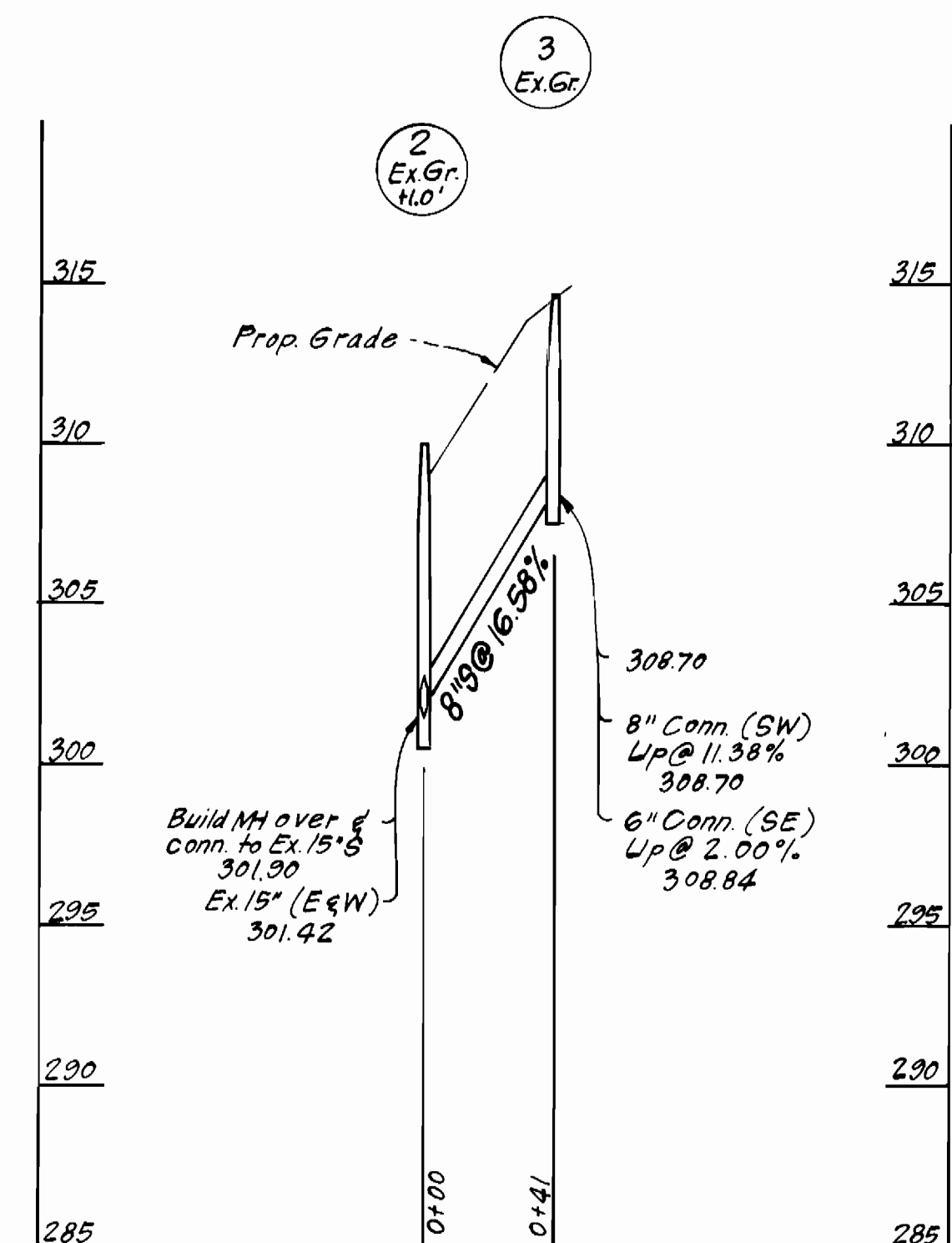
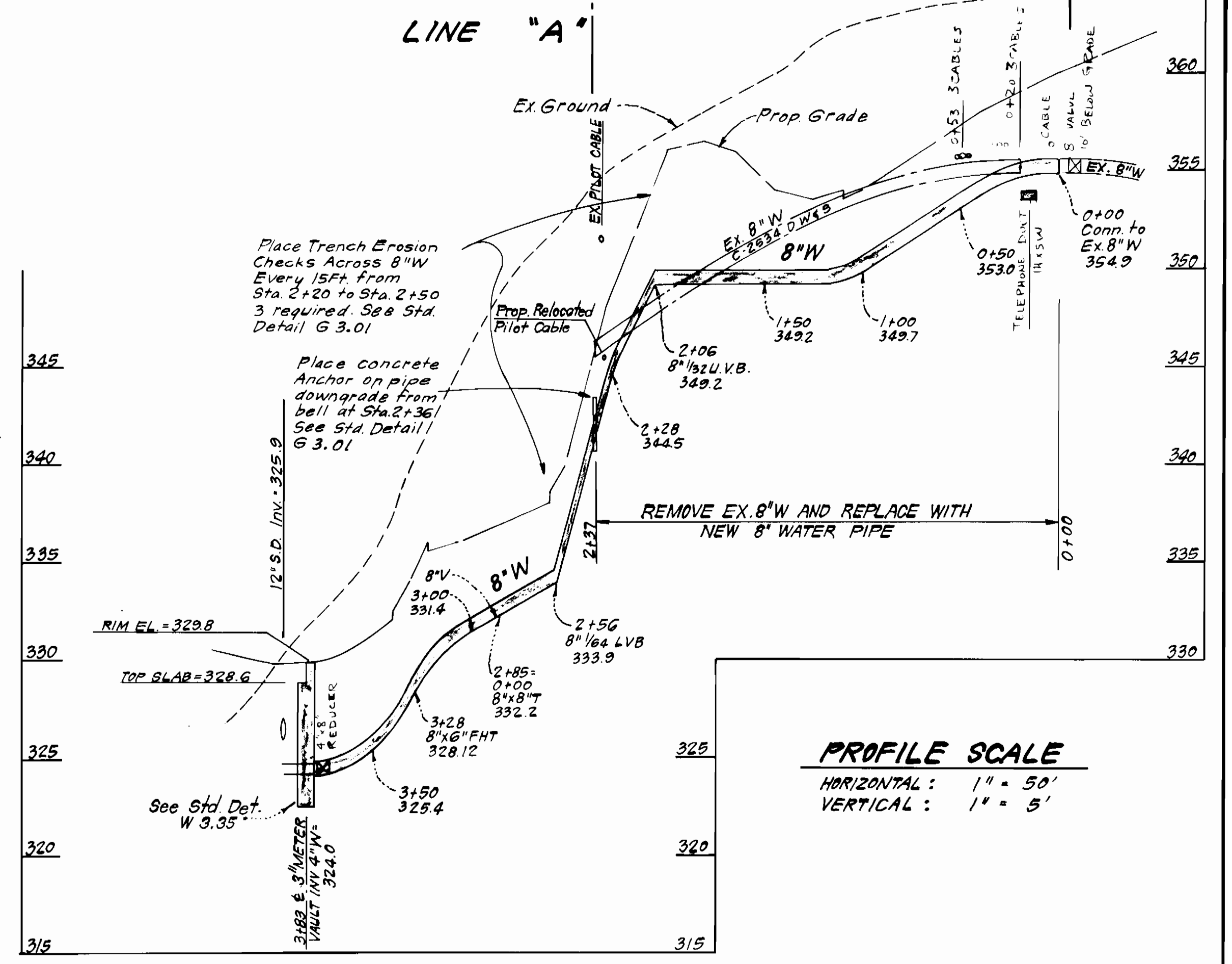


PLAN VIEW
SCALE: 1" = 50'



DEPARTMENT OF PUBLIC WORKS
HOWARD COUNTY, MARYLAND

DATE: 9-30-85
DATE: 9-26-85

CLARK, FINEFROCK & SACKETT
ENGINEERS - PLANNERS - SURVEYORS
11315 LOCKWOOD DRIVE SILVER SPRING, MARYLAND 20904
(301) 593-3400

DES: CCM	VLM	1	Revised Line 'A' Profile	12-5-85
DRN: VLA				
CHK: CCM				
DATE: 7/85	BY	NO.	REVISION	DATE

PLAN & PROFILES OF
WATER & SEWER MAINS

60' SCALE MAP NO. 42 BLOCK NO.

COLUMBIA, VILLAGE OF OWEN BROWN
PARCEL "B", SECTION 2 AREA 3
6TH ELECTION DISTRICT
CONTRACT NO. 24-1391-D

SCALE AS SHOWN
SHEET 2 OF 2

AS-BUILT