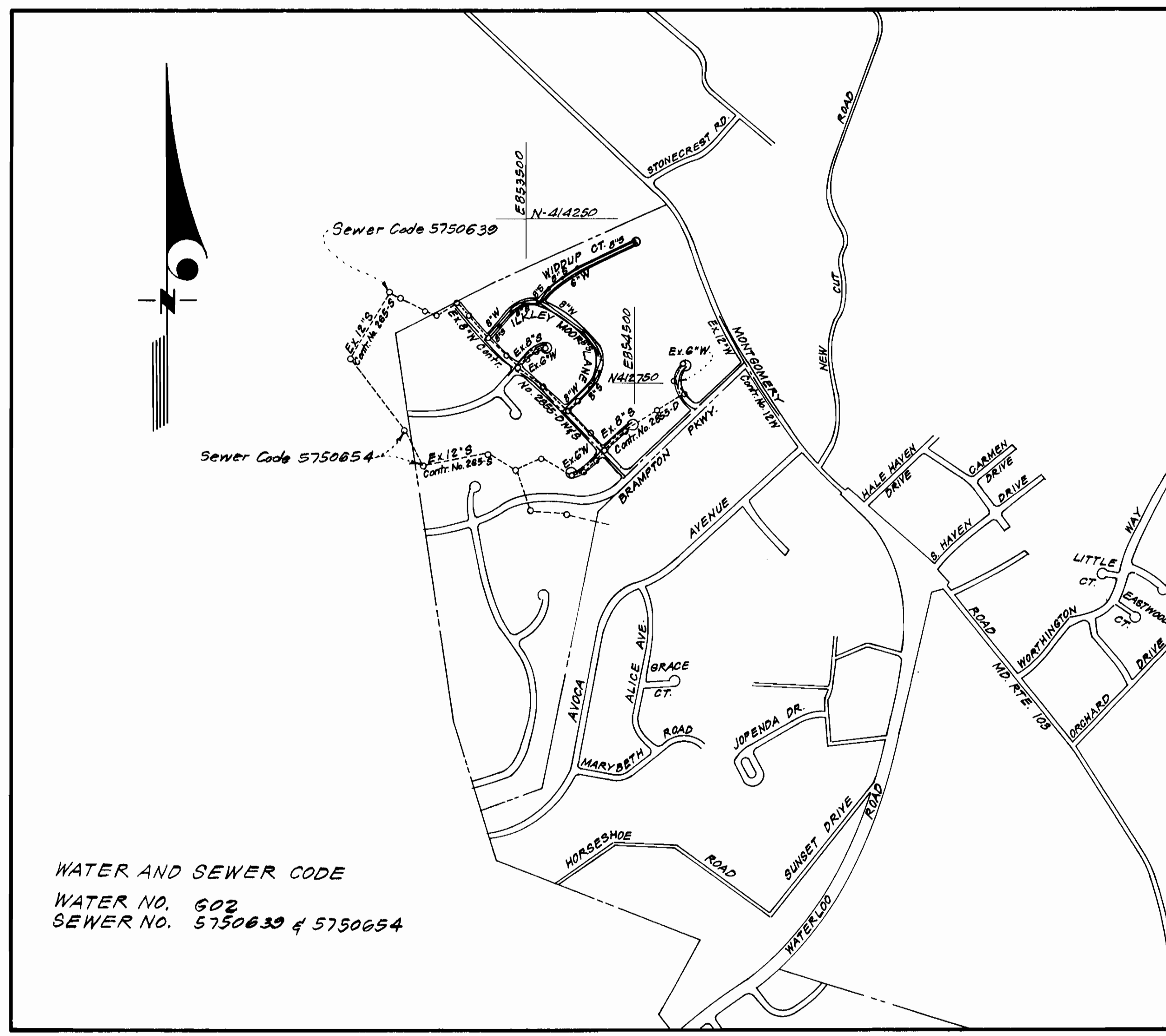


Type of Buildings	Single Family
Number of Lots	55
Number of Water House Connections	55
Number of Sewer House Connections	51
Drainage Area	Little Patuxent




VICINITY MAP
SCALE: 1" = 600'

Sediment Control Measures will be implemented in accordance with Article No. 15 of the Specifications & with Road Construction Plan F-83-25; Sheet 7, Sediment & Erosion Control.

REVIEWED FOR HOWARD SOIL CONSERVATION DISTRICT AND MEETS TECHNICAL REQUIREMENT.
 SIGNATURE: *[Signature]* DATE: 12-10-82
 U.S. SOIL CONSERVATION SERVICE
 This Development Plan is approved for Soil Erosion and Sediment Control by the Howard Soil Conservation District.
 APPROVED: *[Signature]* DATE: 12-10-82
 Howard S.C.D.

CONTRACT NO. 24-1083 D W&S
 BRAMPTON HILLS
 SECTION TWO, AREA ONE
 HOWARD COUNTY, MARYLAND
 DEPARTMENT OF PUBLIC WORKS



ITEM	QUANTITIES		MATERIAL/SUPPLIER
	ESTM'D	AS-BUILT	
8" S	2445	2445	CARLON PVC 2-46/ BELAIR
8" W	1740	1740	CLASS 52 DUCTILE/ GRIFFIN
6" W	854	854	CLASS 52 DUCTILE/ GRIFFIN
6" Valve (Excluding F.H. Valves)	1	1	DRESSER/ FLOW
8" V	2	2	DRESSER/ FLOW
FIRE HYDRANTS	4	4	DRESSER MODEL 124/ FLOW

BRAMPTON HILLS
 SECTION TWO
 LOTS 1 THRU 55
 CONTRACT NO. 24-1083 D W&S

CLARK • FINEFROCK & SACKETT
 ENGINEERS • PLANNERS • SURVEYORS
 11315 LOCKWOOD DRIVE • SILVER SPRING, MARYLAND • (301) 593-3400

DEPARTMENT OF PUBLIC WORKS
 HOWARD COUNTY, MARYLAND
 DIRECTOR OF PUBLIC WORKS - DATE: 12-16-82
 CHIEF BUREAU OF ENGINEERING - DATE: 12-16-82
 CHIEF BUREAU OF UTILITIES - DATE: 12-15-82
 CHIEF LAND DEVELOPMENT - DATE: 12-16-82

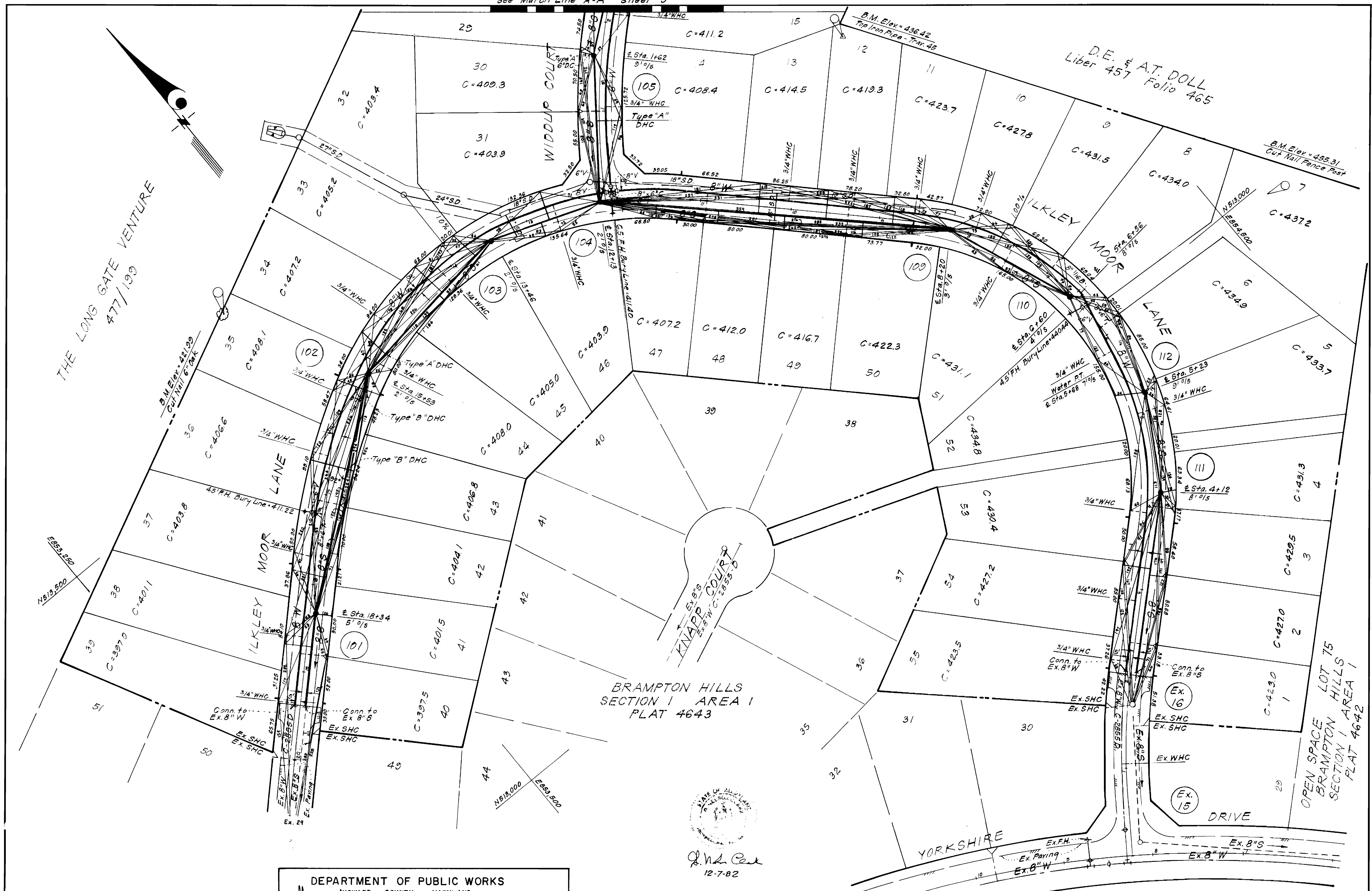
CONTRACT NO. 24-1083 D	TITLE SHEET	SECTION 2 AREA 1 BRAMPTON HILLS ELECTION DISTRICT-ELLCOTT CITY No. 2	DRAWING NO. 1 OF 3	SCALE As Shown
------------------------	-------------	--	--------------------	----------------

AS-BUILT JULY 31, 1984

See Match Line "A-A" Sheet 3

D.E. & A.T. DOLL
Liber 457 Folio 465

THE LONG GATE VENTURE
477/199



BRAMPTON HILLS
SECTION 1 AREA 1
PLAT 4643

OPEN SPACE LOT 75
BRAMPTON HILLS
SECTION 1 AREA 1
PLAT 4642

STATE OF MARYLAND
J. H. Cox
12-7-82

CLARK • FINEFROCK & SACKETT
ENGINEERS • PLANNERS • SURVEYORS
11315 LOCKWOOD DRIVE • SILVER SPRING, MARYLAND • (301) 593-3400

DEPARTMENT OF PUBLIC WORKS
HOWARD COUNTY, MARYLAND
Director of Public Works - DATE 12-16-82
Chief, Bureau of Engineering - DATE 12-16-82
Chief, Bureau of Utilities - DATE 12-15-82
Chief, Land Development - DATE 12-16-82

CONTRACT NO. 24-1083 D

PLAN OF
WATER & SEWER MAINS

SECTION 2 AREA 1
BRAMPTON HILLS
ELECTION DISTRICT-ELLCOTT CITY No. 2

DRAWING
NO. 2
OF 3

SCALE
1" = 50'

AS-BUILT JULY 31, 1984

