Future S.D. Crockett Associates
4-12-71 2616 Maryland Ave.
Section 2 Blocks B & C Howard Mills
storm drains moved to street side
of curb with 5 inlets.

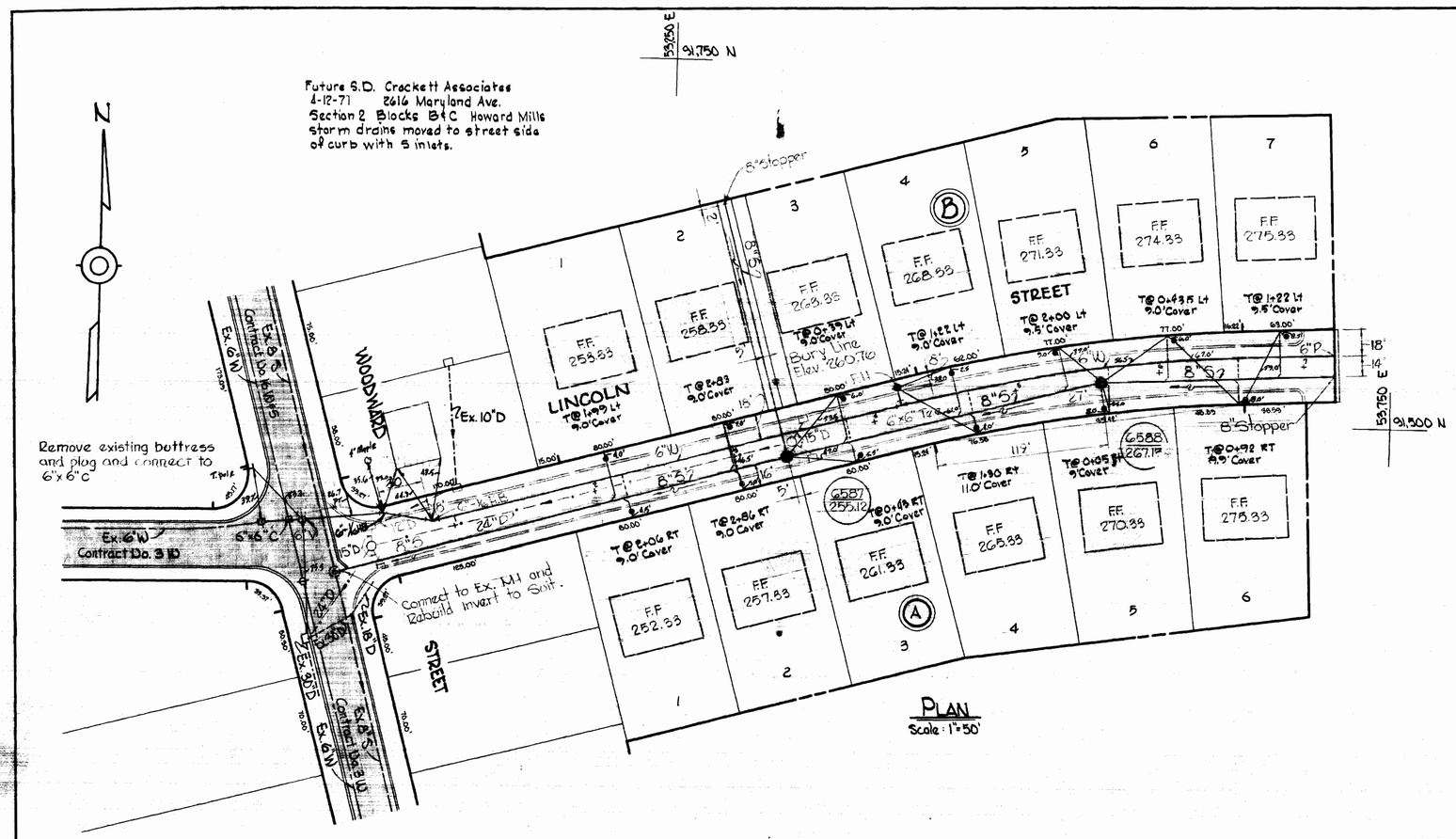

PLAN
Scale: 1" = 50'

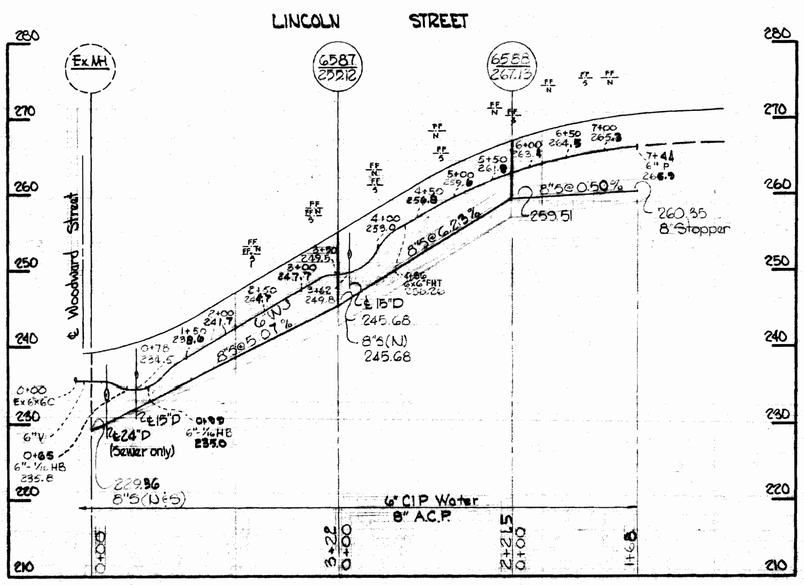

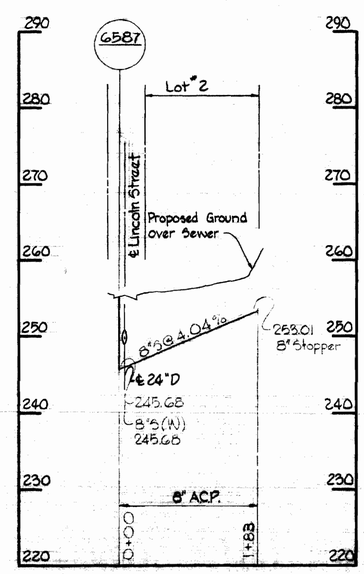

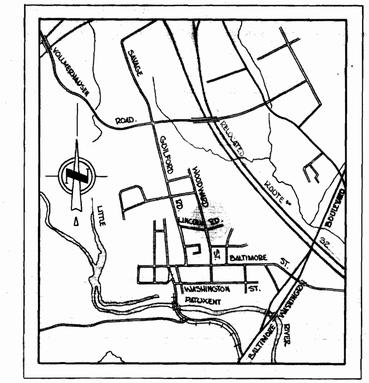

VICINITY MAP
Scale 1" = 2000'

GENERAL NOTES

1. Approximate location of existing mains are shown. The Contractor shall take all necessary precautions to protect existing mains and services and maintain uninterrupted supply. Any damage incurred shall be repaired immediately.
2. All pipe elevations shown are invert ⌀ elevations.
3. The Contractor shall locate existing utilities, a minimum of two weeks in advance of construction operations in vicinity of utilities.
4. For all standard details see standards bound in Specifications.
5. All water mains to have a minimum of 3½' cover.
6. Block all fittings with concrete, see standards bound in Specifications.
7. Bury Line elevations on fire hydrants shall be set to the elevations shown on the drawings.
8. All fire hydrants shall be strapped to the tee and shall be buttressed with concrete in accordance with Standard Details.
9. Clear all utilities by a minimum of 6"; Clear all poles 2'-0" minimum, or tunnel as required.
10. The Contractor shall provide a joint in all sewer mains within 2'-0" of exterior manhole walls.
11. All sewer pipe shall be V.C.P.X., C.S.P.X., or A.C.P. class 2400 unless otherwise noted.
12. All horizontal and vertical controls are based on Maryland State Datum.

STATE OF MARYLAND
KENNETH A. McCORD
1974
REGISTERED PROFESSIONAL ENGINEER & LAND SURVEYOR

Stakeout & Diary F.B. #4930
8" A.C. sewer pipe
6" CIP water pipe

Howard Hills
Section I
Contract No. 404 W&S

WHITMAN, REQUARDT & ASSOCIATES ENGINEERS 1304 ST. PAUL ST. BALTIMORE, MARYLAND	DEPARTMENT OF PUBLIC WORKS HOWARD COUNTY, MARYLAND 1-4-71 DATE W. O. Pilbert CHIEF-BUREAU OF WATER AND SEWER	CONTRACT NO. 404 W&S	PLAN AND PROFILE OF WATER AND SEWER MAINS	ELECTION DISTRICT GUILFORD NO. 6	DRAWING NO. 1 OF 1	SCALE AS SHOWN

W. O. 6024-2

Aug 31, 1971 AS BUILT