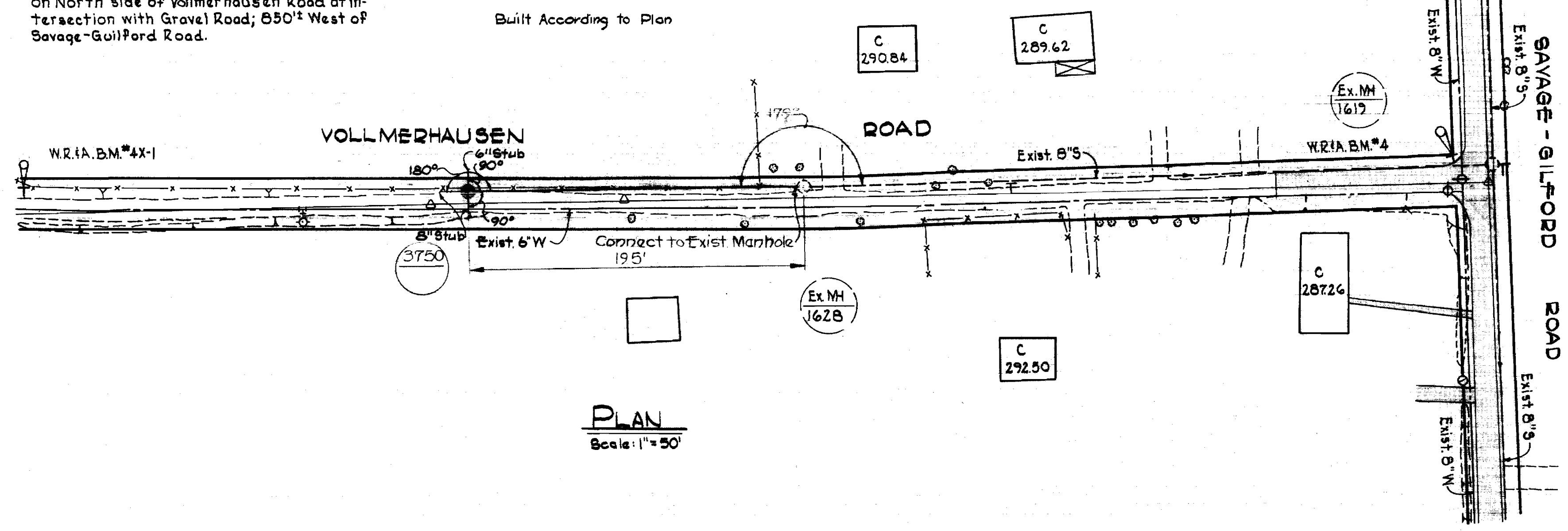


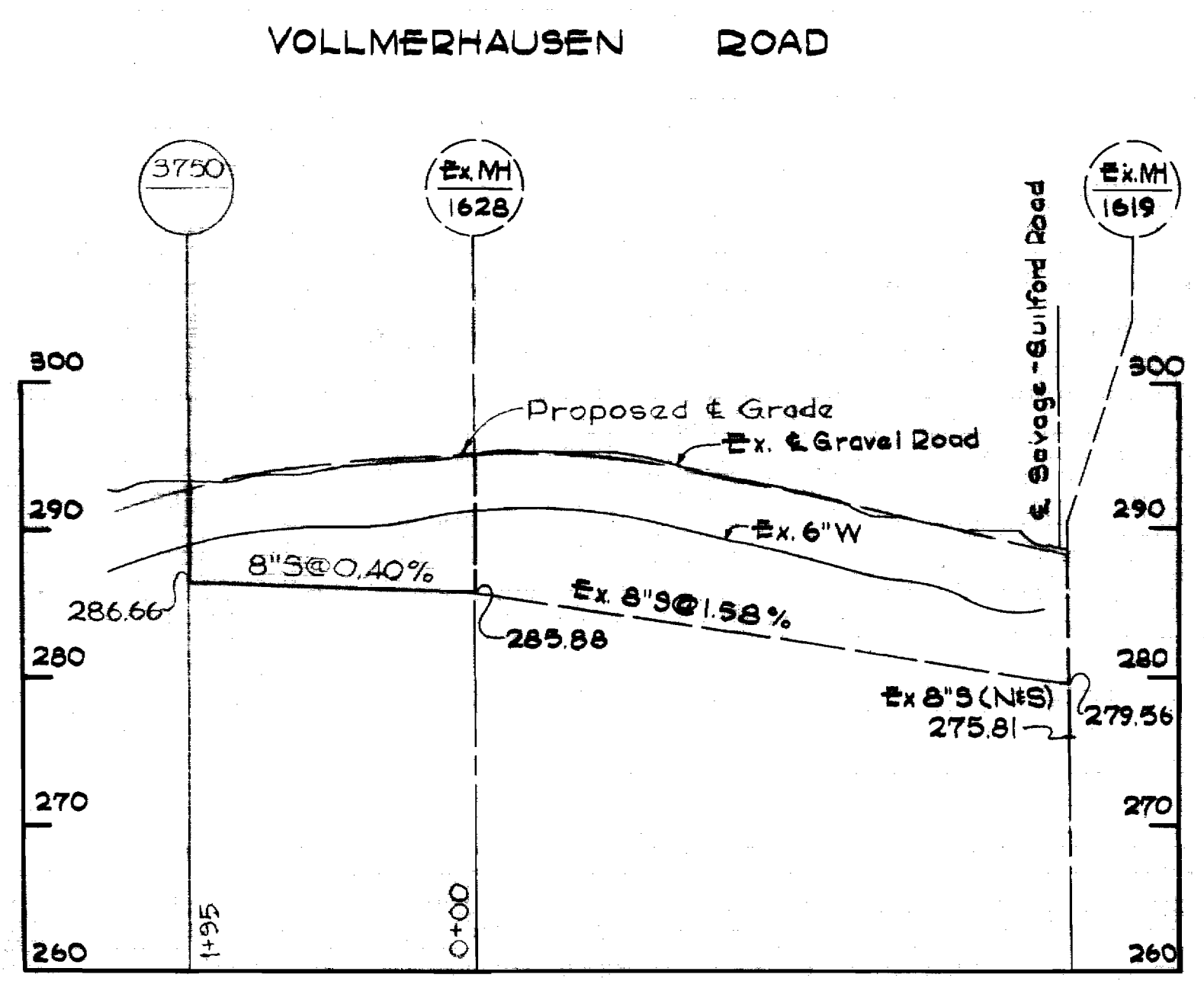
W.R.I.A. B.M. #4X-1 Elev. 284.00  
 R.R. Spike in East side of G & E pole #169079  
 on North side of Vollmerhausen Road at in-  
 tersection with Gravel Road; 850' West of  
 Savage-Guilford Road.

AS Built Information from Jim Gleig  
 over phone - 5/29/69  
 Built According to Plan

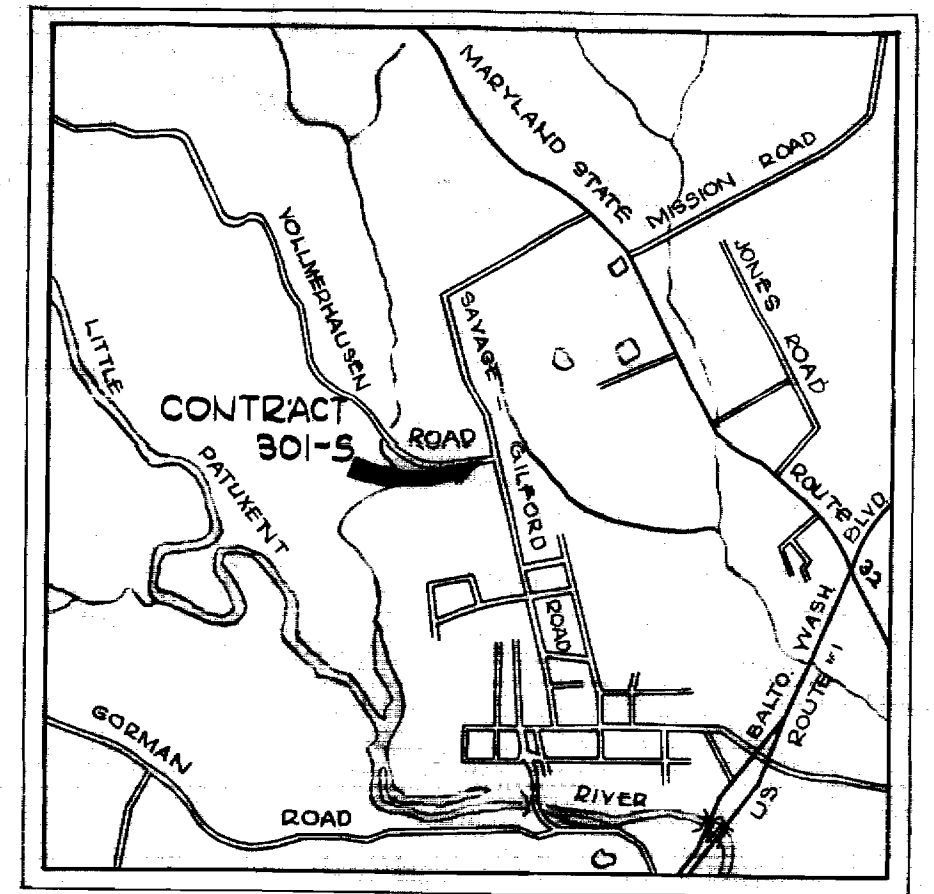
W.R.I.A. B.M. #4 Elev. 290.51  
 P.K. Nail in Power Pole #371592 at intersection  
 of Savage-Guilford Road & Vollmerhausen Road.



**PLAN**  
 Scale: 1" = 50'



**PROFILES**  
 H: 1" = 100'  
 Scale: V: 1" = 10'




**VICINITY MAP**  
 Scale: 1" = 1/2 mile

**GENERAL NOTES**

1. Approximate location of existing mains are shown. The Contractor shall take all necessary precautions to protect existing mains and services and maintain uninterrupted supply. Any damage incurred shall be repaired immediately.
2. All pipe elevations shown are invert elevations.
3. The Contractor shall locate existing utilities a minimum of two weeks in advance of construction operations in vicinity of utilities.
4. For all standard details see standards bound in Specifications.
5. Clear all utilities by a minimum of 6', clear all poles by 2'-0" minimum or tunnel as required.
6. The Contractor shall provide a joint in all sewer mains within 2'-0" of exterior manholes walls.
7. All horizontal and vertical controls are based on Howard County Datum extended from W.S.S.C.

QUANTITY	
ITEM	QUANTITY
8" Sewer Main	195 LF.



*Kenneth A. McCord*

Vollmerhausen Road  
 Contract 301-S

WHITMAN, REQUARDT & ASSOCIATES ENGINEERS 1304 ST. PAUL ST. BALTIMORE, MARYLAND	HOWARD COUNTY METROPOLITAN COMMISSION 5-19-69 <i>W. O. Pullert</i> <small>DATE CHIEF ENGINEER</small>	CONTRACT NO. 301-S	PLAN & PROFILE OF SEWER MAINS	ELECTION DISTRICT GUILFORD NO. 6	DRAWING NO. 1	SCALE AS SHOWN
					OF 1	48"