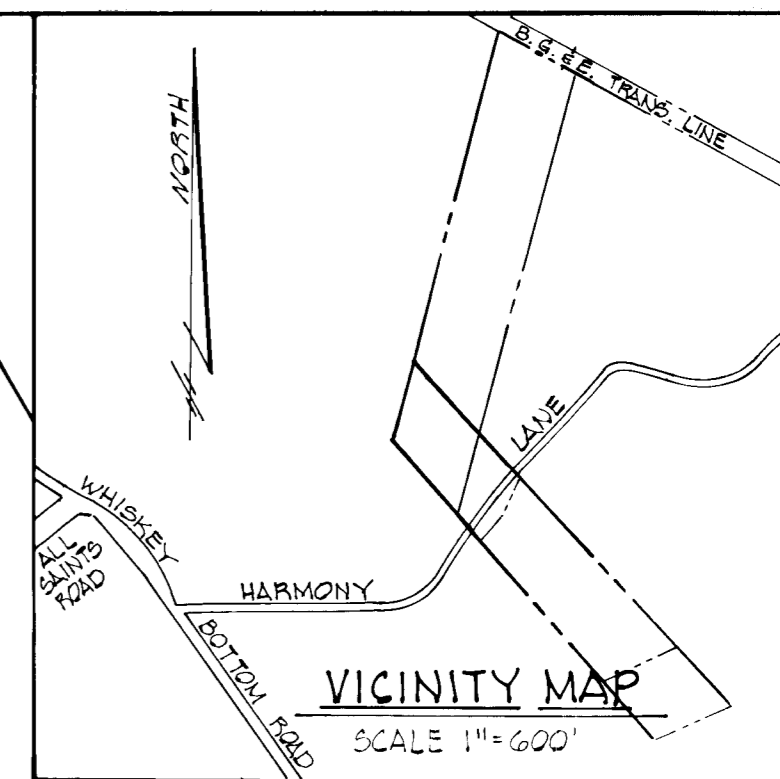
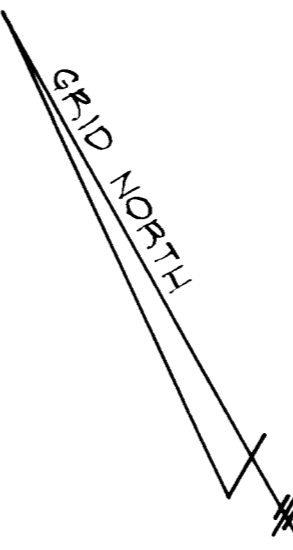


BALTIMORE GAS & ELECTRIC CO. 572/707

S 59° 14' 52" E 344.53'
7TH LINE 25/170 1866
7TH LINE 82/149 1906
1ST LINE 178/36 1943

P.O.B. 178/36 1943

COORDINATE SCHEDULE		
POINT	N	E
1	470,491.21	845,584.07
2	470,752.88	845,654.95
3	470,153.33	845,926.44
△ C	469,269.22	845,837.77
△ D	470,169.41	845,913.56
△ E	470,360.21	845,786.25
△ F	470,362.11	845,572.42
△ F-1	470,475.69	845,582.66
△ F-3	470,756.99	845,651.54



25/170 1866 82/149 1906
51 Acres ±

1943
178/36
10.512 Ac. ±

N 15° 09' 24" E - 11332.53'

S 15° 09' 24" W - 1427.25'

4TH LINE 178/36 1943

8TH LINE 25/170 1866
8TH LINE 82/149 1906
2ND LINE 178/36 1943

NOTE: ALL BEARINGS & DISTANCES DETERMINED BY
IN FIELD SURVEY, MAY, 1985 BY HOWARD CO. D.P.W.
BASED ON HOWARD COUNTY GEODETIC
CONTROL SYSTEM STATION NOS. 1841001 & 002.

DAVID T. KING, JR.
1075/547

I.P. found & held

S 45° 22' 41" E - 381.15'
OVERLAP AREA = 2.0653 Ac.

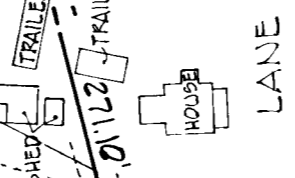
stone in
Tree found & held
P.O.B. 390/29
1962

ADOLPHUS HALL
118/001
50" poplar
BESSIE E. KING
202/29

stone found 1.90
S.W. of line

BURYING GROUND
151/324

1962
390/29
6.622 Ac.



I.P. found & held

40" oak
(0.99' S.W.
of line)

old fence post found 4.43' N.E. OF LINE

1ST LINE 25/170 1866
1ST LINE 82/149 1906

1ST LINE 390/29 1962
1ST LINE 1148/255 1983

S 45° 22' 41" E - 1,330.76'
S 25° 44' 10" W - 110.17'
4TH LINE 1148/255

3RD LINE 390/29 - 1962
3RD LINE 1148/255 1983

S 45° 22' 41" E 732.85'
1983
1148/255

S 37° 29' 07" W - 132.82'
5TH LINE 1148/255

3.568 Ac. ±

2ND LINE 390/29 - 1962
2ND LINE 1148/255 - 1983

PREPARED BY:
HOWARD COUNTY
DEPT. OF PUBLIC WORKS
BUREAU OF ENGINEERING
11226 ROUTE 216
LAUREL, MARYLAND 20707

RUSSELL E. LOWMAN L.S. # 3947 DATE

PLAT OF PROPERTY CONFLICT
HARMONY LANE
SCALE 1"=100' DATE: JUNE 4, 1985
FIELD SURVEY BY J.D.H.
COMPUTED BY J.D.H.
DRAWN BY M.A.W.

FIELD BOOK #47/36