

HOWARD SOIL CONSERVATION DISTRICT

PERMANENT SEEDING NOTES

APPLY TO GRADED OR CLEARED AREAS NOT SUBJECT TO IMMEDIATE FURTHER DISTURBANCE WHERE A PERMANENT LONG-LIVED VEGETATIVE COVER IS NEEDED.

SEEDBED PREPARATION: LOOSEN UPPER THREE INCHES OF SOIL BY RAKING, DISKING OR OTHER ACCEPTABLE MEANS BEFORE SEEDING, IF NOT PREVIOUSLY LOOSENED.

SOIL AMENDMENTS: IN LIEU OF SOIL TEST RECOMMENDATIONS, USE ONE OF THE FOLLOWING SCHEDULES:

- PREFERRED - APPLY 2 TONS PER ACRES DOLOMITIC LIMESTONE (92 LBS./1000 SQ.FT.) AND 600 LBS. PER ACRE 10-10-10 FERTILIZER (14 LBS./1000 SQ.FT.) BEFORE SEEDING. HARROW OR DISK INTO UPPER THREE INCHES OF SOIL. AT TIME OF SEEDING, APPLY 400 LBS. PER ACRE 30-0-0 UREAFORM FERTILIZER (9 LBS./1000 SQ.FT.).
- ACCEPTABLE - APPLY 2 TONS PER ACRE DOLOMITIC LIMESTONE (92 LBS./1000 SQ.FT.) AND 1000 LBS. PER ACRE 10-10-10 FERTILIZER (23 LBS./1000 SQ.FT.) BEFORE SEEDING. HARROW OR DISK INTO UPPER THREE INCHES OF SOIL.

SEEDING - FOR THE PERIODS MARCH 1 THRU APRIL 30, AND AUGUST 1 THRU OCTOBER 15, SEED WITH 60 LBS. PER ACRE 1-4 LBS./1000 SQ.FT.) OF KENTUCKY 31 TALL FESCUE. FOR THE PERIOD MAY 1 THRU JULY 31, SEED WITH 60 LBS. KENTUCKY 31 TALL FESCUE PER ACRE AND 2 LBS. PER ACRE (.05 LBS./1000 SQ.FT.) OF WEEPING LOVEGRASS. DURING THE PERIOD OF OCTOBER 16 THRU FEBRUARY 28, PROTECT SITE BY: OPTION (1) - 2 TONS PER ACRE OF WELL ANCHORED STRAW MULCH AND SEED AS SOON AS POSSIBLE IN THE SPRING. OPTION (2) - USE SOO. OPTION (3) - SEED WITH 50 LBS./ACRE KENTUCKY 31 TALL FESCUE AND MULCH WITH 2 TONS/ACRE WELL ANCHORED STRAW.

MULCHING - APPLY 1-1/2 TO 2 TONS PER ACRE (70 TO 90 LBS./1000 SQ.FT.) OF UNROTTED SMALL GRAIN STRAW IMMEDIATELY AFTER SEEDING. ANCHOR MULCH IMMEDIATELY AFTER APPLICATION USING MULCH ANCHORING TOOL OR 218 GALLONS PER ACRE (5 GAL/1000 SQ.FT.) OF EMULSIFIED ASPHALT ON FLAT AREAS. ON SLOPES 8 FEET OR HIGHER, USE 348 GALLONS PER ACRE (8 GAL/1000 SQ.FT.) FOR ANCHORING.

MAINTENANCE - INSPECT ALL SEEDING AREAS AND MAKE NEEDED REPAIRS, REPLACEMENTS AND RESEEDING.

TEMPORARY SEEDING NOTES

APPLY TO GRADED OR CLEARED AREAS LIKELY TO BE REDISTURBED WHERE A SHORT-TERM VEGETATIVE COVER IS NEEDED.

SEEDBED PREPARATION: LOOSEN UPPER THREE INCHES OF SOIL BY RAKING, DISKING OR OTHER ACCEPTABLE MEANS BEFORE SEEDING, IF NOT PREVIOUSLY LOOSENED.

SOIL AMENDMENTS: APPLY 600 LBS. PER ACRE 10-10-10 FERTILIZER (14 LBS./1000 SQ.FT.)

SEEDING - FOR PERIODS MARCH 1 THRU APRIL 30 AND FROM AUGUST 15 THRU OCTOBER 15, SEED WITH 2-1/2 BUSHEL PER ACRE OF ANNUAL RYE (3.2 LBS./1000 SQ.FT.) FOR THE PERIOD MAY 1 THRU AUGUST 14, SEED WITH 3 LBS. PER ACRE OF WEEPING LOVEGRASS (.07 LBS./1000 SQ.FT.). FOR THE PERIOD NOVEMBER 16 THRU NOVEMBER 28, PROTECT SITE BY APPLYING 2 TONS PER ACRE OF WELL ANCHORED STRAW MULCH AND SEED AS SOON AS POSSIBLE IN THE SPRING, OR USE SOO.

MULCHING - APPLY 1-1/2 TO 2 TONS PER ACRE (70 TO 90 LBS./1000 SQ.FT.) OF UNROTTED WEED FREE SMALL GRAIN STRAW IMMEDIATELY AFTER SEEDING. ANCHOR MULCH IMMEDIATELY AFTER APPLICATION USING MULCH ANCHORING TOOL OR 218 GAL PER ACRE (5 GAL/1000 SQ.FT.) OF EMULSIFIED ASPHALT ON FLAT AREAS. ON SLOPES 8 FEET OR HIGHER, USE 348 GAL PER ACRE (8 GAL/1000 SQ.FT.) FOR ANCHORING.

REFER TO THE 1983 MARYLAND STANDARDS AND SPECIFICATIONS FOR SOIL EROSION AND SEDIMENT CONTROL FOR ADDITIONAL RATES AND METHODS NOT COVERED.

SEQUENCE OF CONSTRUCTION

- OBTAIN GRADING PERMIT (1 DAY)
- CONSTRUCT STABILIZED CONSTRUCTION ENTRANCES, WITH MOUNTABLE BERMS, AT LOCATION SHOWN. (2 DAYS)
- CONSTRUCT SUPER SILT FENCE. (1 DAY)
- CONSTRUCT FORCE MAIN (14 DAYS)
- BEGIN BUILDING CONSTRUCTION. (30 DAYS)
- COMPLETE FINE GRADING OF SITE TO GRADES INDICATED. (7 DAYS)
- CONSTRUCT PAVEMENT FOR SITE. (3 DAYS)
- SEED AND MULCH ALL REMAINING DISTURBED AREAS. (1 DAY)
- UPON STABILIZATION OF THE SITE AND WITH THE APPROVAL OF THE SEDIMENT CONTROL INSPECTOR, REMOVE SEDIMENT CONTROL DEVICES AND STABILIZE REMAINING DISTURBED AREAS.

OWNER/DEVELOPER

SHIVA GOLF, INC.
17111 TOM FOX AVENUE
POOLESVILLE, MARYLAND 20837
(301) 972-7506

DEVELOPERS CERTIFICATE

I CERTIFY THAT ALL DEVELOPMENT AND CONSTRUCTION WILL BE DONE ACCORDING TO THIS PLAN, AND THAT ANY RESPONSIBLE PERSONNEL INVOLVED IN THE CONSTRUCTION PROJECT WILL HAVE A CERTIFICATE OF ATTENDANCE AT A DEPARTMENT OF THE ENVIRONMENT APPROVED TRAINING PROGRAM FOR THE CONTROL OF SEDIMENT AND EROSION BEFORE BEGINNING THE PROJECT. I ALSO AUTHORIZE PERIODIC ON-SITE INSPECTION BY THE NATURAL RESOURCE CONSERVATION SERVICE.

Thomas J. Healy 5/28/97
SIGNATURE OF DEVELOPER DATE

THOMAS J. HEALY
PRINTED NAME OF DEVELOPER

ENGINEER'S CERTIFICATE

I CERTIFY THAT THIS PLAN FOR EROSION AND SEDIMENT CONTROL REPRESENTS A PRACTICAL AND WORKABLE PLAN BASED ON MY PERSONAL KNOWLEDGE OF THE SITE CONDITIONS AND THAT IT WAS PREPARED IN ACCORDANCE WITH THE REQUIREMENTS OF THE NATURAL RESOURCE CONSERVATION SERVICE.

R. JACOBS HIKMAT 5/28/97
SIGNATURE OF ENGINEER DATE

R. JACOBS HIKMAT
PRINTED NAME OF ENGINEER

THESE PLANS HAVE BEEN REVIEWED FOR THE HOWARD SOIL CONSERVATION DISTRICT AND MEETS TECHNICAL REQUIREMENTS.

Cheryl Simmons 7/3/97
USDA - NATURAL RESOURCE CONSERVATION SERVICE DATE

THIS DEVELOPMENT PLAN IS APPROVED FOR SOIL EROSION AND SEDIMENT CONTROL BY THE HOWARD SOIL CONSERVATION DISTRICT.

John L. Johnson 7/3/97
HOWARD SOIL CONSERVATION DISTRICT DATE

APPROVED: DEPARTMENT OF PLANNING AND ZONING

William D. ... 7/6/97
CHIEF, DEVELOPMENT ENGINEERING DIVISION DATE

Charles Hamilton 7/15/97
CHIEF, DIVISION OF LAND DEVELOPMENT AND RESEARCH DATE

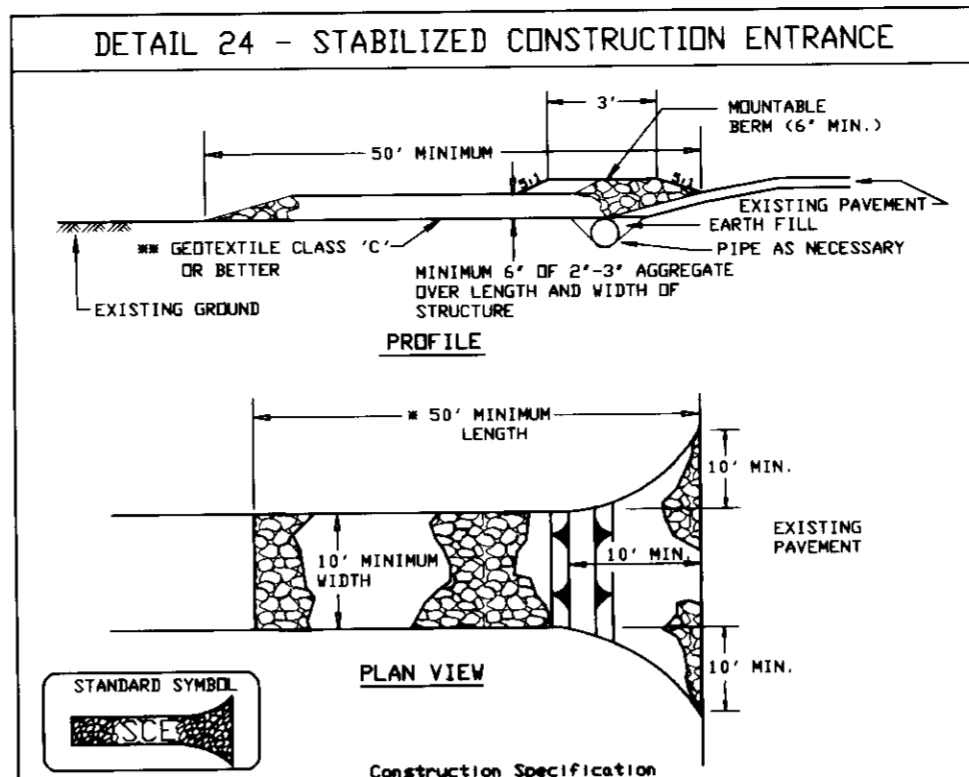
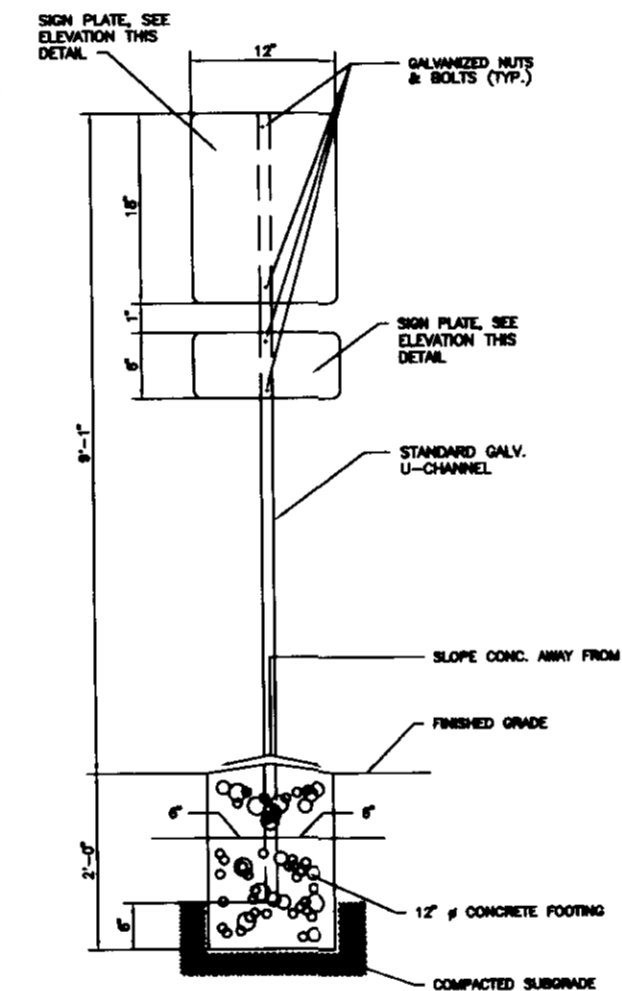
David ... 7/15/97
DIRECTOR DATE

STANDARD SEDIMENT CONTROL NOTES

- A MINIMUM OF 48 HOURS NOTICE MUST BE GIVEN TO THE HOWARD COUNTY DEPARTMENT OF INSPECTIONS, LICENSES AND PERMITS, SEDIMENT CONTROL DIVISION PRIOR TO THE START OF ANY CONSTRUCTION, (313-1855).
- ALL VEGETATIVE AND STRUCTURAL PRACTICES ARE TO BE INSTALLED ACCORDING TO THE PROVISIONS OF THIS PLAN AND ARE TO BE IN CONFORMANCE WITH THE MOST CURRENT "MARYLAND STANDARDS AND SPECIFICATIONS FOR SOIL EROSION AND SEDIMENT CONTROL", AND REVISIONS THEREIN.
- FOLLOWING INITIAL SOIL DISTURBANCE OR REDISTURBANCE, PERMANENT OR TEMPORARY STABILIZATION SHALL BE COMPLETED WITHIN: A) 7 CALENDAR DAYS FOR ALL PERIMETER SEDIMENT CONTROL STRUCTURES, DIKES, PERIMETER SLOPES AND ALL SLOPES GREATER THAN 3:1, B) 14 DAYS AS TO ALL OTHER DISTURBED OR GRADED AREAS ON THE PROJECT SITE.
- ALL SEDIMENT TRAPS/BASINS SHOWN MUST BE FENCED AND WARNING SIGNS POSTED AROUND THEIR PERIMETER IN ACCORDANCE WITH VOL. 1, CHAPTER 12, OF THE HOWARD COUNTY DESIGN MANUAL, STORM DRAINAGE.
- ALL DISTURBED AREAS MUST BE STABILIZED WITHIN THE TIME PERIOD SPECIFIED ABOVE IN ACCORDANCE WITH THE 1991 MARYLAND STANDARDS AND SPECIFICATIONS FOR SOIL EROSION AND SEDIMENT CONTROL FOR PERMANENT SEEDING (SEC.51), SOO (SEC. 54), TEMPORARY SEEDING (SEC. 50) AND MULCHING (SEC.52). TEMPORARY STABILIZATION WITH MULCH ALONE CAN ONLY BE DONE WHEN RECOMMENDED SEEDING DATES DO NOT ALLOW FOR PROPER GERMINATION AND ESTABLISHMENT OF GRASSES.
- ALL SEDIMENT CONTROL STRUCTURES ARE TO REMAIN IN PLACE AND ARE TO BE MAINTAINED IN OPERATIVE CONDITION UNTIL PERMISSION FOR THEIR REMOVAL HAS BEEN OBTAINED FROM THE HOWARD COUNTY SEDIMENT CONTROL INSPECTOR.
- SITE ANALYSIS:
TOTAL AREA OF SITE: 1.87 ACRES
AREA DISTURBED: 0.97 ACRES
AREA TO BE ROOFED OR PAVED: 0.83 ACRES
AREA TO BE VEGETATIVELY STABILIZED: 0.18 ACRES
TOTAL CUT: 1,300 CU. YDS.
TOTAL FILL: 1,300 CU. YDS.
TOTAL WASTE/BORROW AREA LOCATION: _____
- THESE QUANTITIES ARE FOR PERMIT PURPOSES ONLY. CONTRACTOR IS REQUIRED TO PROVIDE HIS OWN QUANTITY MEASUREMENTS.
- ANY SEDIMENT CONTROL PRACTICE WHICH IS DISTURBED BY GRADING ACTIVITY FOR PLACEMENT OF UTILITIES MUST BE REPAIRED ON THE SAME DAY OF DISTURBANCE.
- ADDITIONAL SEDIMENT CONTROL MUST BE PROVIDED, IF DEEMED NECESSARY BY THE HOWARD COUNTY SEDIMENT CONTROL INSPECTOR.
- ON ALL SITES WITH DISTURBED AREAS IN EXCESS OF 2 ACRES, APPROVAL OF THE INSPECTION AGENCY SHALL BE REQUESTED UPON COMPLETION OF INSTALLATION OF PERIMETER EROSION AND SEDIMENT CONTROLS, BUT BEFORE PROCEEDING WITH ANY OTHER EARTH DISTURBANCE OR GRADING. OTHER BUILDING OR GRADING INSPECTION APPROVALS MAY NOT BE AUTHORIZED UNTIL THIS INITIAL APPROVAL BY THE INSPECTION AGENCY IS MADE.
- TRENCHES FOR THE CONSTRUCTION OF UTILITIES IS LIMITED TO THREE PIPE LENGTHS OR THAT WHICH CAN BE BACK FILLED AND STABILIZED WITHIN ONE WORKING DAY, WHICHEVER IS SHORTER.



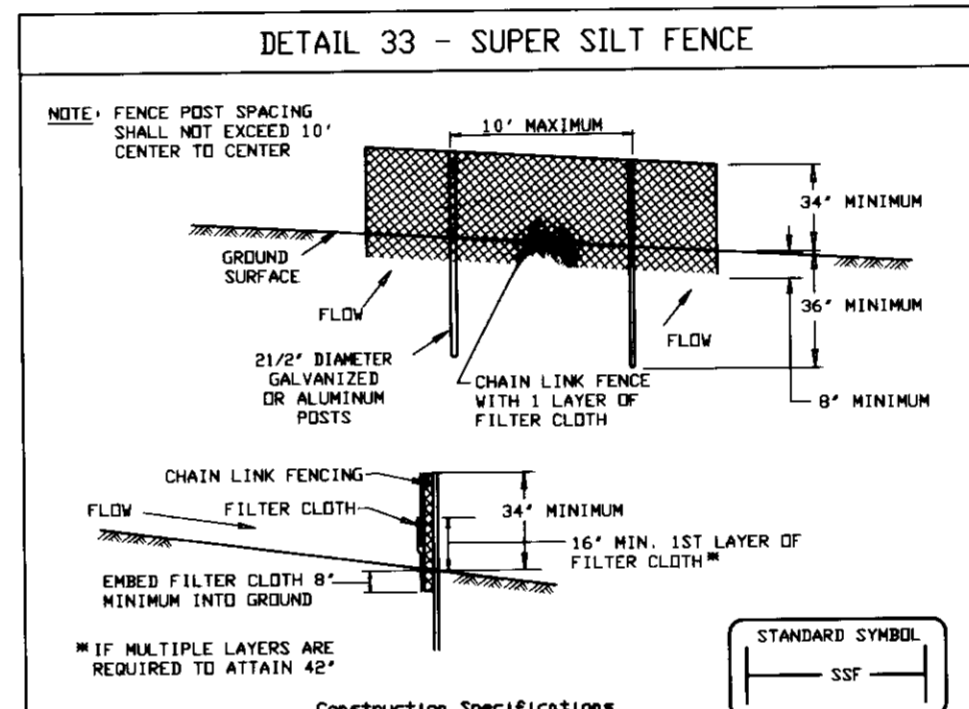
HANDICAPPED SIGN AND POST
NOT TO SCALE



CONSTRUCTION SPECIFICATION

- Length - minimum of 50' (30' for single residence lots).
- Width - 10' minimum, should be flared at the existing road to provide a turning radius.
- Geotextile fabric (filter cloth) shall be placed over the existing ground prior to placing stone. The plan approval authority may not require single family residences to use geotextile.
- Stone - crushed aggregate (2" to 3") or reclaimed or recycled concrete equivalent shall be placed at least 6" deep over the length and width of the entrance.
- Surface Water - all surface water flowing to or diverted toward construction entrances shall be piped through the entrance, maintaining positive drainage. Pipe installed through the stabilized construction entrance shall be protected with a mountable berm with 5:1 slopes and a minimum of 6" of stone over the pipe. Pipe has to be sized according to the drainage. When the SCE is located at a high spot and has no drainage to convey a pipe will not be necessary. Pipe should be sized according to the amount of runoff to be conveyed. A 6" minimum will be required.
- Location - A stabilized construction entrance shall be located at every point where construction traffic enters or leaves a construction site. Vehicles leaving the site must travel over the entire length of the stabilized construction entrance.

U.S. DEPARTMENT OF AGRICULTURE, SOIL CONSERVATION SERVICE, PAGE F-17-3, MARYLAND DEPARTMENT OF ENVIRONMENT, WATER MANAGEMENT ADMINISTRATION



CONSTRUCTION SPECIFICATIONS

- Fencing shall be 42" in height and constructed in accordance with the latest Maryland State Highway Details for Chain Link Fencing. The specification for a 6' fence shall be used, substituting 42" fabric and 6' length posts.
- Chain link fence shall be fastened securely to the fence posts with wire ties. The lower tension wire, brace and frust rods, drive anchors and post caps are not required except on the ends of the fence.
- Filter cloth shall be fastened securely to the chain link fence with ties spaced every 24" at the top and mid section.
- Filter cloth shall be embedded a minimum of 8" into the ground.
- When two sections of filter cloth adjoin each other, they shall be overlapped by 6" and folded.
- Maintenance shall be performed as needed and silt buildups removed when "bulges" develop in the silt fence, or when silt reaches 50% of fence height.
- Filter cloth shall be fastened securely to each fence post with wire ties or staples at top and mid section and shall meet the following requirements for Geotextile Class F:
Tensile Strength 50 lbs/in. (min.) Test: MSMT 509
Tensile Modulus 20 lbs/in. (min.) Test: MSMT 509
Flow Rate 0.3 gal/ft²/minute (max.) Test: MSMT 302
Filtering Efficiency 75% (min.) Test: MSMT 302

U.S. DEPARTMENT OF AGRICULTURE, SOIL CONSERVATION SERVICE, PAGE H-26-3, MARYLAND DEPARTMENT OF ENVIRONMENT, WATER MANAGEMENT ADMINISTRATION

STABILIZED CONSTRUCTION ENTRANCE

Construction Specification

- Length - minimum of 50' (30' for single residence lots).
- Width - 10' minimum, should be flared at the existing road to provide a turning radius.
- Geotextile fabric (filter cloth) shall be placed over the existing ground prior to placing stone. The plan approval authority may not require single family residences to use geotextile.
- Stone - crushed aggregate (2" to 3") or reclaimed or recycled concrete equivalent shall be placed at least 6" deep over the length and width of the entrance.
- Surface Water - all surface water flowing to or diverted toward construction entrances shall be piped through the entrance, maintaining positive drainage. Pipe installed through the stabilized construction entrance shall be protected with a mountable berm with 5:1 slopes and a minimum of 6" of stone over the pipe. Pipe has to be sized according to the drainage. When the SCE is located at a high spot and has no drainage to convey a pipe will not be necessary. Pipe should be sized according to the amount of runoff to be conveyed. A 6" minimum will be required.
- Location - A stabilized construction entrance shall be located at every point where construction traffic enters or leaves a construction site. Vehicles leaving the site must travel over the entire length of the stabilized construction entrance.

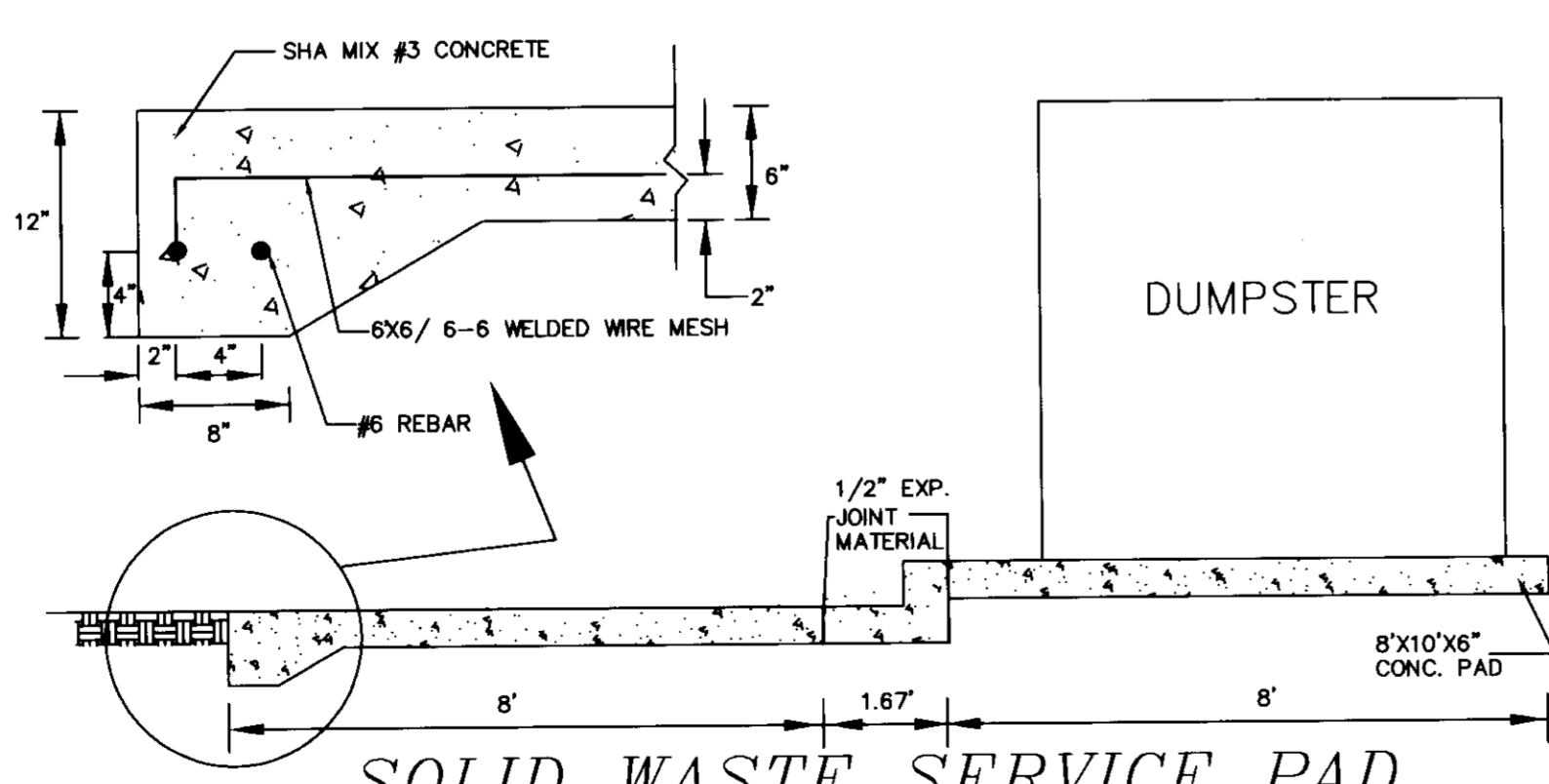
U.S. DEPARTMENT OF AGRICULTURE, SOIL CONSERVATION SERVICE, PAGE F-17-3A, MARYLAND DEPARTMENT OF ENVIRONMENT, WATER MANAGEMENT ADMINISTRATION

SUPER SILT FENCE

Design Criteria

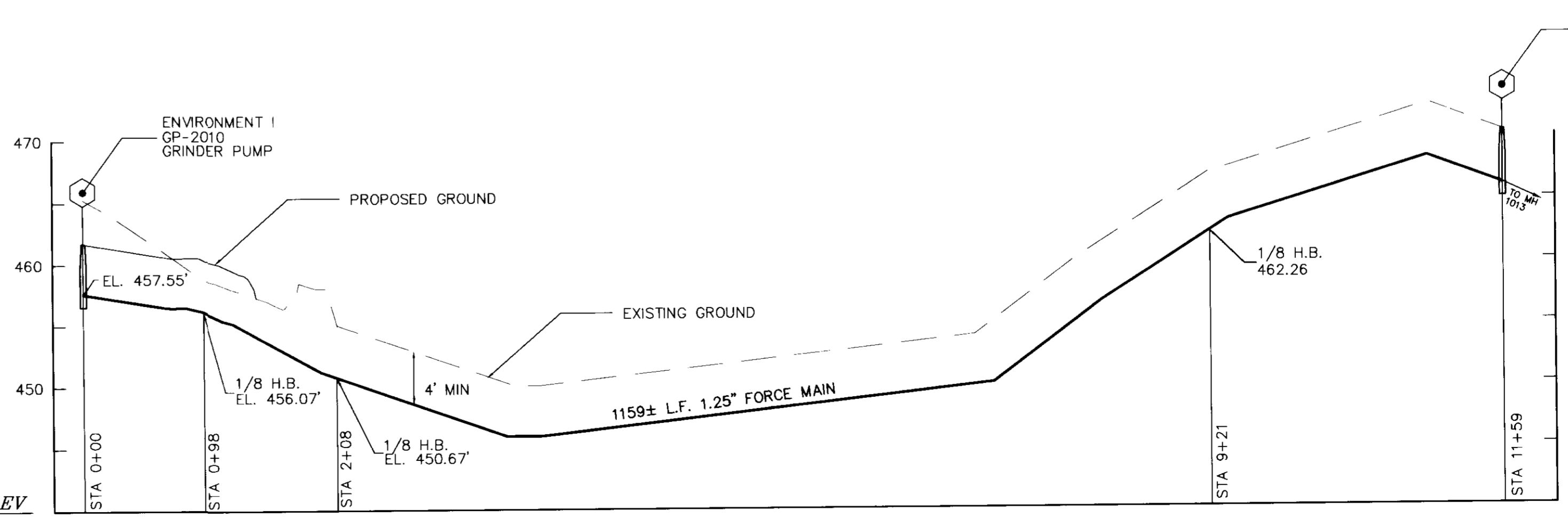
| Slope | Slope Steepness | Slope Length (Maximum) | Silt Fence Length (Maximum) |
|----------|-----------------|------------------------|-----------------------------|
| 0 - 10% | 0 - 10:1 | Unlimited | Unlimited |
| 10 - 20% | 10 - 5:1 | 200 Feet | 1,500 Feet |
| 20 - 33% | 5:1 - 3:1 | 100 Feet | 1,000 Feet |
| 33 - 50% | 3:1 - 2:1 | 100 Feet | 500 Feet |
| 50% + | 2:1 + | 50 Feet | 250 Feet |

U.S. DEPARTMENT OF AGRICULTURE, SOIL CONSERVATION SERVICE, PAGE H-26-3A, MARYLAND DEPARTMENT OF ENVIRONMENT, WATER MANAGEMENT ADMINISTRATION



SOLID WASTE SERVICE PAD
HOWARD COUNTY STANDARD R 11.01
(NOT TO SCALE)

DATUM ELEV. 440.00



PROFILE - 1.25" FORCE MAIN

SCALE: 1"=100' HOR
1"=10' VER

| | |
|-------------|----------|
| PROJECT | 94010-01 |
| DATE | JAN 97 |
| ENGINEERING | MMP |
| SCALE | N.T.S. |
| APPROVAL | RJH |

| | |
|-------------|-----------|
| DESCRIPTION | REVISIONS |
| NO. | DATE |

TAX MAP 16, P/O PARCEL 406
GOLF COURSE MAINTENANCE FACILITY
HOWARD COUNTY, MARYLAND
THIRD ELECTION DISTRICT
SEDIMENT CONTROL NOTES AND MISC. DETAILS

MILLENBERG, BOENDER & ASSOC., INC.
Engineers Planners Surveyors
5072 Dorsey Hill Drive, Suite 202, Elkocott City, Maryland 21042
(410) 997-0296 Balt. (301) 621-5521 Wash. (410) 997-0298 Fax.