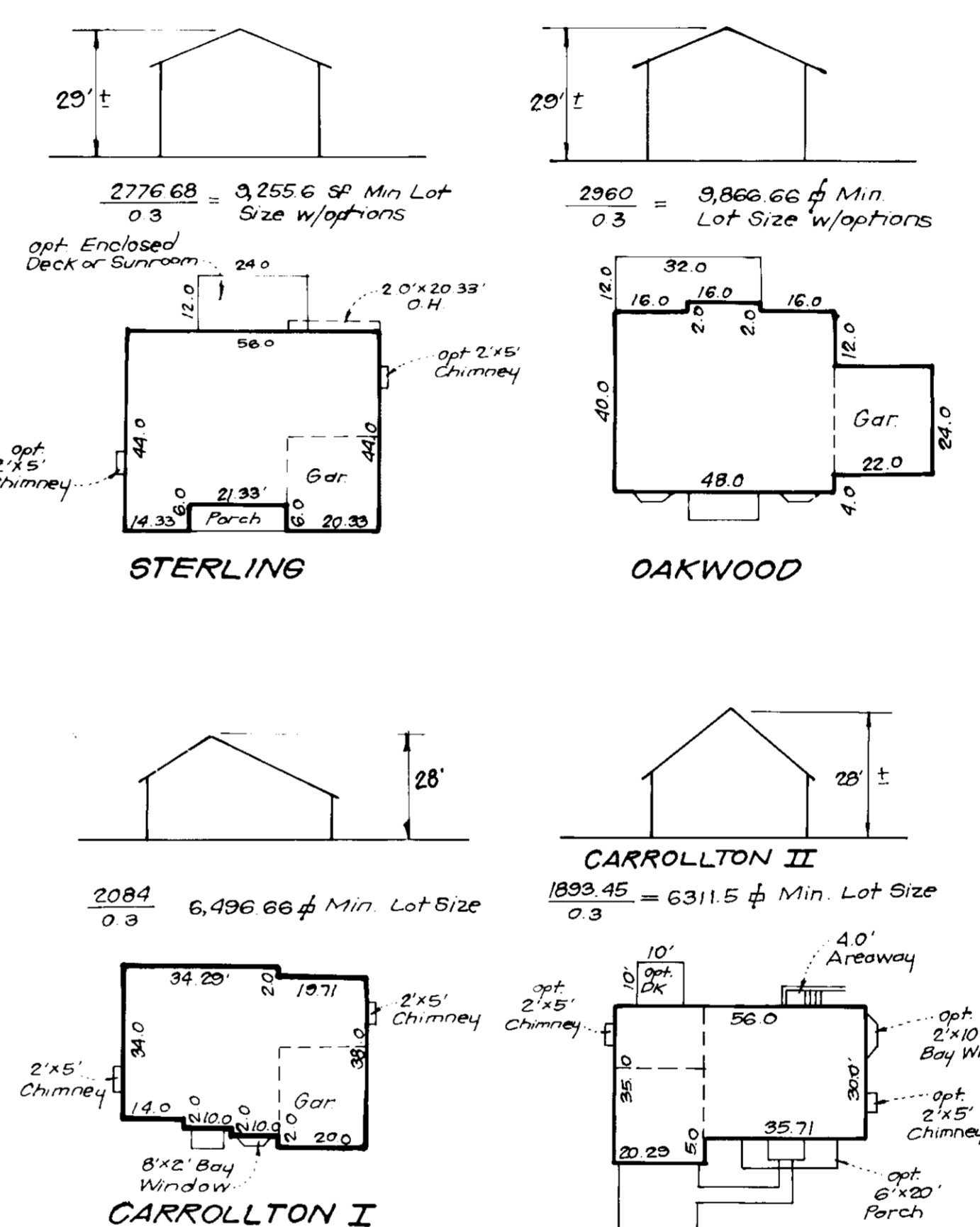
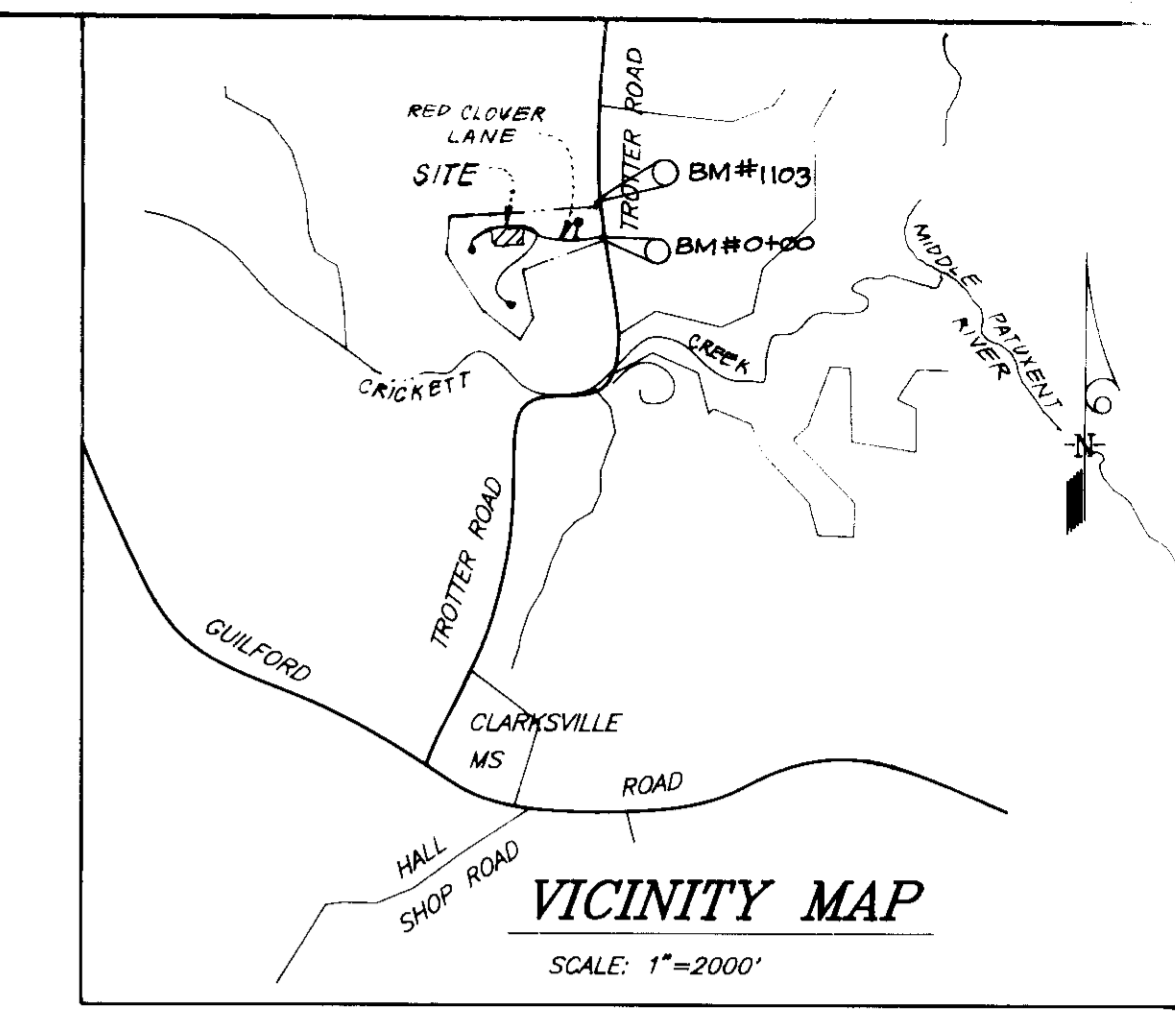
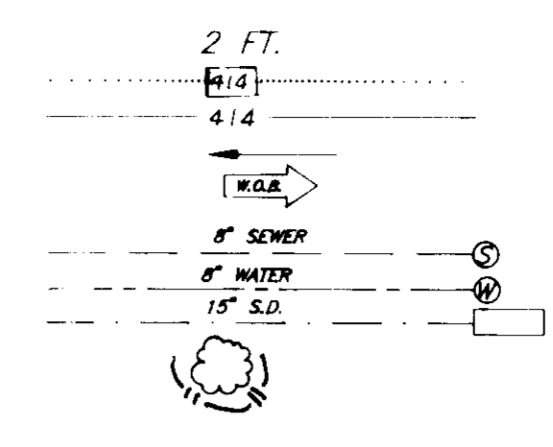


- NOTES:
1. Forest protection device only.
  2. Retention area will be set as part of the review process.
  3. Boundaries of retention area should be staked and flagged prior to installing device.
  4. Root damage should be avoided.
  5. Protection signage may also be used.
  6. Device should be maintained throughout construction.

BLAZE ORANGE PLASTIC MESH  
TYPICAL TREE PROTECTION FENCE DETAIL  
NO SCALE

**LEGEND**

- CONTOUR INTERVAL
- EXISTING CONTOUR
- PROPOSED CONTOUR
- DIRECTION OF DRAINAGE
- WALK OUT BASEMENT
- EXISTING SEWER MAIN
- EXISTING WATER MAIN
- EXISTING STORM DRAIN
- EXISTING TREES TO REMAIN
- Tree Protection Fence



TYPICAL HOUSES  
SCALE: 1"=30'

NOTE: All units have 1" roof eaves front and rear.

**GENERAL NOTES:**

1. The contractor shall notify the Department of Public Works/Bureau of Construction Inspection a (301) 792-7272 at least five (5) working days prior to the start of work.
2. The contractor shall notify "Miss Utility" at 1-800-257-7777 at least 48 hours prior to any excavation work.
3. The existing topography shown was taken form F-92-87 that was prepared by John R. Hendrichs, P.E.
4. The coordinates shown hereon are based upon the Howard County Geodetic Control which is based upon the NAD 27, Maryland Coordinate System - Control Stations No.'s 2437001, 2337002, and 2330033.
5. Storm water management is provided per: F-92-87.
6. Any damage to county owned rights-of-way shall be corrected at the developer's expense.
7. Utilities shown as existing are taken from approved water and sewer plan Contract #34-3178-D, approved road construction plans F-92-87, and actual field survey.
8. Department of Planning and Zoning reference file numbers are: S-92-02, PB Case 274, W.P-92-22, F-92-87, FDP-214.
9. All roadways are public and existing.
10. Subject property is zoned: New Town per 8-2-85 Comprehensive Zoning Plan.
11. The total area included in this submission is: 83,294 sq ft or 1.91 Ac.
12. The total number of lots included in this submission are: 5
13. No clearing, grading, or construction is permitted within the wetland or stream buffers, except as approved by the Dept. of Planning and Zoning.
14. The maximum lot coverage is: 30%
15. Improvement to property: Single Family Detached Unit. See Howard County Standard Driveway Abutting Detail R-6.05
17. The minimum setback restrictions from the property lines and the public road right-of-way are to be in accordance with FDP-214.

**SPECIAL NOTES:**

This plan is for house siting and lot grading only. Improvements shown within the rights-of-way on this S.D.P. are not to be used for construction. For construction, see approved Road Construction Plans F-92-87 and/or approved Water and Sewer Plans Contract #C-34-3178-D

ADDRESS CHART		
LOT NUMBER	STREET ADDRESS	
24	6035	RED CLOVER LANE
25	6031	RED CLOVER LANE
26	6027	RED CLOVER LANE

APPROVED: FOR PUBLIC WATER AND PUBLIC SEWERAGE SYSTEMS  
HOWARD COUNTY HEALTH DEPARTMENT  
DATE: 8/10/92

APPROVED: HOWARD COUNTY DEPT. OF PLANNING & ZONING  
DATE: 8/12/92

APPROVED: FOR PUBLIC WATER AND PUBLIC SEWERAGE  
STORM DRAINAGE SYSTEMS AND PUBLIC ROADS  
HOWARD COUNTY DEPARTMENT OF PUBLIC WORKS  
DATE: 8/16/92

NO.	REVISIONS	Date
2	Rev. hse. f. grad. lot 26	6/14/93
1	Rev. hse. f. grad. lot 24. Add hse. typical	3/19/93

**SHEET INDEX**

Sheet 1 - Site Development Plan
Sheets 2 f 3 - Sediment & Erosion Control Plan



OWNER / DEVELOPER:  
HOWARD RESEARCH AND  
DEVELOPMENT CORPORATION  
10275 Little Patuxent Parkway  
Columbia, MD. 21044

**CLARK • FINEFROCK & SACKETT, INC.**  
ENGINEERS • PLANNERS • SURVEYORS

DESIGNED: VLP  
DRAWN: BAL KIWM  
CHECKED: JME  
DATE: JUNE 1992

**COLUMBIA VILLAGE OF RIVER HILL**  
SECTION 1 AREA 4  
5TH ELECTION DISTRICT  
HOWARD COUNTY, MARYLAND

SCALE: 1"=30'  
DRAWING: 1 OF 3  
JOB NO: 92-068  
FILE NO: 92-068-X

FOR: DOUGLAS HOMES  
P.O. Box 628  
Ellicott City, Md. 21043

SDP 92-122

SUBMISSION NAME	SECTION/AREA	LOTS/PARCELS
COLUMBIA VILLAGE OF RIVER HILL	1/4	6 P. 24-26
PLAT NO. 10368	BLOCK NO. 8	ZONE N.T. S.F.L.D.
TAX MAP NO. 35	ELECTION DIST. 5TH	DENSUS TRACT 6085
WATER CODE I-10	SEWER CODE	6653500



