ADDRESS CHART	
PARCEL/LOT NUMBER	STREET ADDRESS
145	7379 GUILFORD ROAD

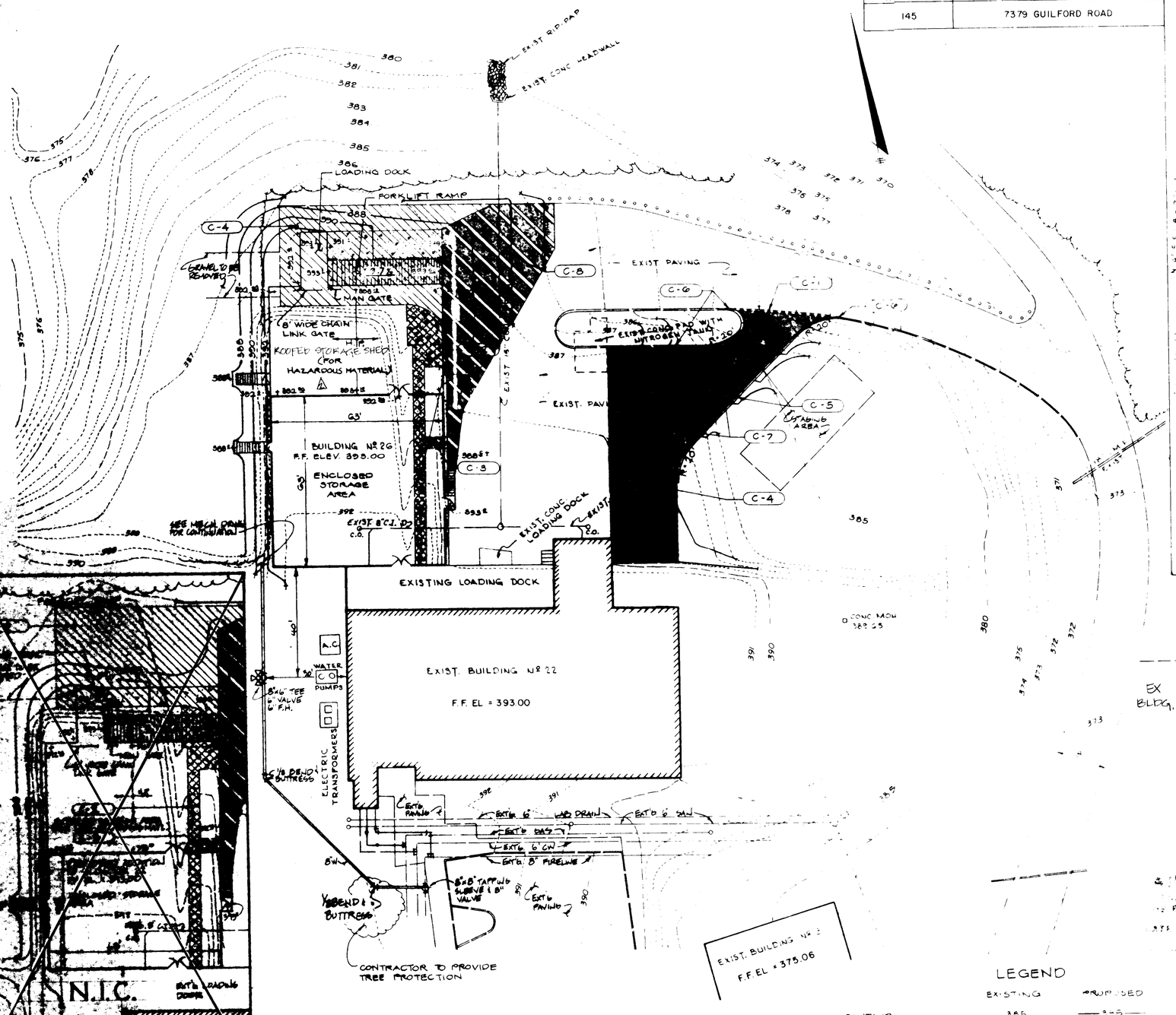

PLAN
SCALE 1" = 20'

NOTE: FINAL DEVELOPMENT PLAN - PEC - (PLAT #3054A-020 RECORDED JULY 29, 1987)
NOTE: APPLICABLE ZONING CASE FOR THIS SUBMISSION IS NO. 83-54E

OTHER PLANNING AND ZONING CASES RELATED TO W.R. GRACE & CO. ARE: CASE NO. 1680, CASE NO. VP-81-83, CASE NO VP-82-31E, CASE NO 82-92, CASE NO. 83-50E

SITE ANALYSIS

1. LOCATION: FIFTH ELECTION DISTRICT, HOWARD CO. TAX MAP 35 PARCEL 145
2. AREA OF PROPERTY = 147.41 AC
3. AREA OF SUBMISSION AREA = 0.6 AC.±
4. PRESENT ZONING: P.E.C. (SEE BOARD OF APPEALS NO. 212)
5. EXISTING PARKING SPACES = 469 STD. SPCS. & 8 H.C. SPCS.
6. PARKING SPACES PROPOSED = NONE (NO ADD. EMPLOYEES).
7. AREA OF OPEN AREAS = 40.66 AC± & IS 80% OF TOTAL SITE
8. PROPOSED USE: WAREHOUSE
9. EXISTING BUILDING COVERAGE = 302,156 SQ. FT. (4.69% OF SITE)
10. PROPOSED BUILDING COVERAGE = 306,125 SQ. FT. (4.7% OF SITE)
11. NUMBER OF EMPLOYEES 349. PARKING REQ'D (7 SPACES FOR 10 EMPLOYEES) = 385 PARKING SPACES

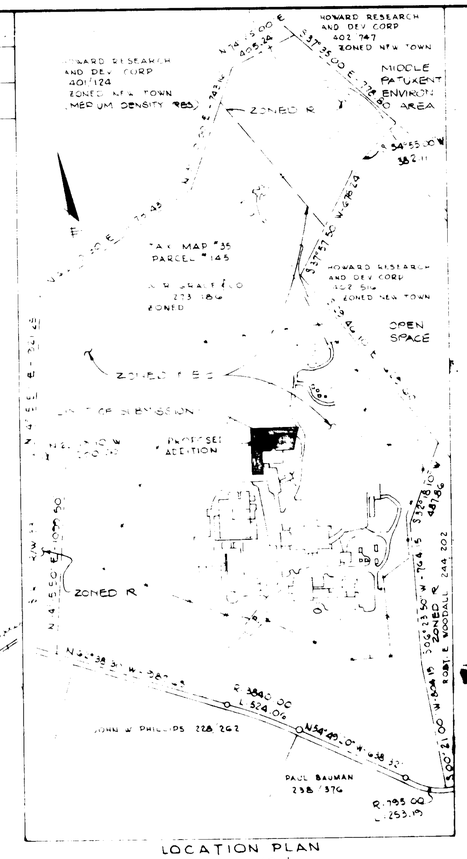

LOCATION PLAN
SCALE 1" = 400'

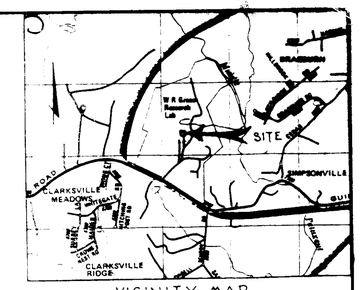

VICINITY MAP
SCALE 1" = 2000'

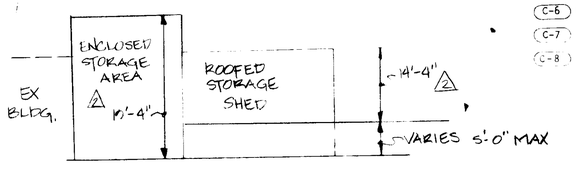

BUILDING PROFILE
NOT TO SCALE

GENERAL NOTES

1. PRIOR TO THE START OF ANY CONSTRUCTION THE CONTRACTOR SHALL STAKE OUT ALL BASELINES, AND CURBS, AND VERIFY OFFSETS AND SETBACKS.
2. THE CONTRACTOR SHALL NOTIFY "MISS UTILITY" AT TELEPHONE NO. 1-800-257-7777 AT LEAST 72 HOURS PRIOR TO STARTING EXCAVATION TO VERIFY LOCATIONS OF EXISTING UTILITIES.
3. ALL CONSTRUCTION SHALL BE ACCOMPLISHED IN ACCORDANCE WITH HOWARD COUNTY, DEPARTMENT OF PUBLIC WORK STANDARDS, SPECIFICATIONS AND REQUIREMENTS OF THE MSHA ENTRANCE PERMIT.
4. THE INFORMATION SHOWN ON THESE PLANS IS FOR THE CONVENIENCE OF THOSE CONCERNED ONLY, THE CORRECTNESS OR COMPLETENESS OF THE INFORMATION SHOWN IS NOT WARRANTED OR GUARANTEED. THE CONTRACTOR SHALL VERIFY ALL INFORMATION TO HIS OWN SATISFACTION.
5. THE LOCATIONS OF EXISTING UNDERGROUND UTILITIES ARE SHOWN IN AN APPROXIMATE WAY ONLY. THE CONTRACTOR SHALL DETERMINE THE EXACT LOCATION OF ALL EXISTING UTILITIES BEFORE COMMENCING WORK. HE AGREES TO BE FULLY RESPONSIBLE FOR ANY AND ALL DAMAGES WHICH MIGHT BE OCCASIONED BY HIS FAILURE TO EXACTLY LOCATE AND PRESERVE AND ALL UNDERGROUND UTILITIES.
6. ALL DISTURBED AREAS NOT STABILIZED WITH PAVING, BUILDING, SODDING, OR MULCH IN PLANTING AREA SHALL BE SEEDED AND MULCHED.

CONSTRUCTION NOTES

- (C-1) REMOVE EXISTING CURB AND GUTTER.
- (C-2) REMOVE EXISTING CONCRETE SIDEWALK.
- (C-3) REMOVE EXISTING LOADING DOCK.
- (C-4) REMOVE EXISTING PAVING.
- (C-5) INSTALL NEW CONCRETE CURB AND GUTTER SEE DETAIL SD-3.
- (C-6) MEET EXISTING CURB.
- (C-7) INSTALL BITUMINOUS CONCRETE PAVING SEE DETAIL SD-3.
- (C-8) INSTALL BITUMINOUS CONCRETE OVERLAY.

SD-1

DATE	NO.	REVISION
12/7/87	3	RELABLE BUILDING & PROFILE
6/11/87	1	REVISED GRADE @ DOCK

W.R. GRACE & CO.
WASHINGTON RESEARCH CTR.
COLUMBIA, MARYLAND
BUILDING 26
ADDITION TO BUILDING NO. 22

TITLE: **SITE PLAN**
BUILDING AND STORAGE YARD ADDITIONS TO SDP-87-32

OWNER: W.R. GRACE & CO.
7379 GUILFORD ROAD
COLUMBIA, MD. 21044

ENGINEERS: WHITNEY, BAILEY, COX & MAGNANI
CONSULTING ENGINEERS
1880 YORK ROAD
TIMONIUM, MARYLAND 21093
301-252-8080

DATE: 6/17/87
DESIGNED: JLB
DRAWN: JLB
CHECKED: PD
PROJECT NO.: 86134
DATE: 6/17/87
SCALE: as shown
DRAWING NO.: [illegible]
PROFESSIONAL ENGR. NO. 4972

HOWARD COUNTY NAME	TEST AREA	LOT PARCEL #
ZONE	ZONE MAP	TAX ZONE MAP	ELEC. DIST.	CENSUS TR.
ACCT. NO.	SEWER TYPE	

APPROVED: FOR STORM DRAINAGE SYSTEMS AND WORK
HOWARD COUNTY DEPARTMENT OF PUBLIC WORKS
DIRECTOR — DATE 9-14-87
CHIEF, BUREAU OF ENGINEERING — DATE 9-14-87

APPROVED: FOR PRIVATE WATER AND PRIVATE SEWERAGE SYSTEMS
HOWARD COUNTY DEPARTMENT OF PUBLIC WORKS
COUNTY HEALTH OFFICER — DATE 9-16-87

APPROVED: HOWARD COUNTY OFFICE OF PLANNING AND ZONING
PLANNING DIRECTOR — DATE 9-18-87
CHIEF, DIVISION OF LAND DEVELOPMENT AND ZONING ADMINISTRATION — DATE 9-18-87

SDP-87-42

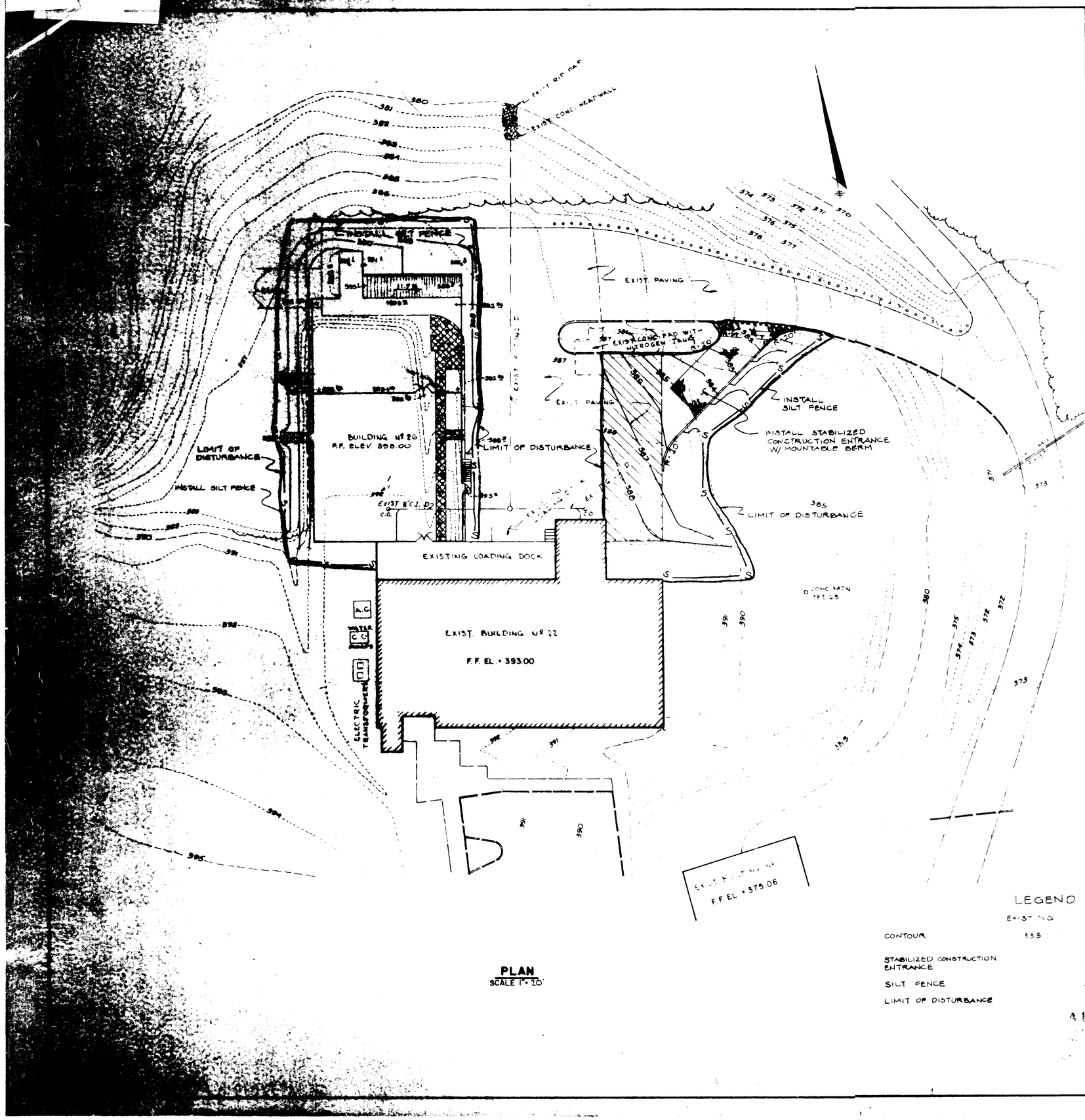

PLAN
SCALE 1" = 20'

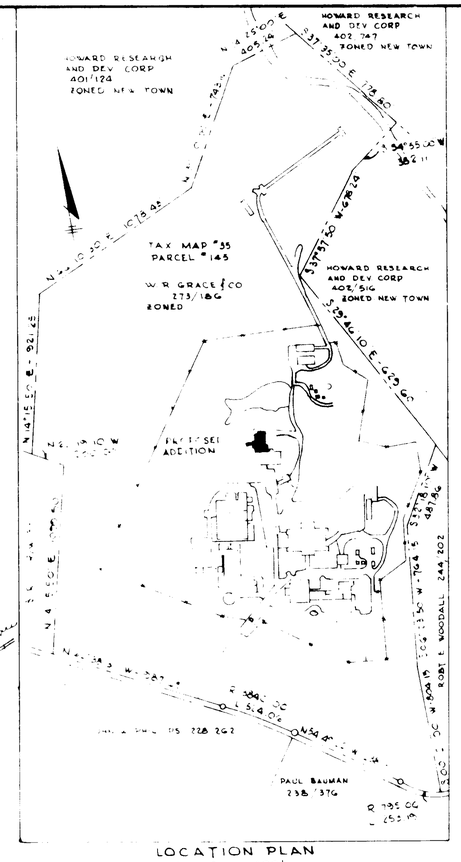

LOCATION PLAN
SCALE 1" = 400'

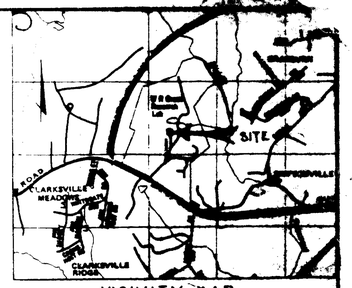

VICINITY MAP
SCALE: 1" = 2000'

REVIEWED FOR HOWARD S.C.D. AND MEETS TECHNICAL REQUIREMENTS.

NAME — U.S. SOIL CONSERVATION SERVICE — DATE

THIS DEVELOPMENT PLAN IS APPROVED FOR SOIL EROSION AND SEDIMENT CONTROL BY THE HOWARD SOIL CONSERVATION DISTRICT.

HOWARD S.C.D. — DATE

SD-2

LEGEND

	EXISTING	PROPOSED
CONTOUR	385	385
STABILIZED CONSTRUCTION ENTRANCE		
SILT FENCE	S—S—S	
LIMIT OF DISTURBANCE		

APPROVED
6-10-87

BUSINESS NAME	SECT / AREA	LOT / PARCEL
W.R. GRACE		P 145

PLATE	BLOCK	ZONE	TAX / ZONE MAP	ELEC DIST	CENSUS TR
273/186	22	RURAL	35	6TH	6051.01

WATER CODE: N.A. — SEWER CODE: N.A.

APPROVED: HOWARD COUNTY DEPARTMENT OF PUBLIC WORKS
DIRECTOR — DATE

APPROVED: HOWARD COUNTY DEPARTMENT OF PUBLIC WORKS
CHIEF, BUREAU OF ENGINEERING — DATE 8-14-87

APPROVED: HOWARD COUNTY HEALTH DEPARTMENT
HEALTH OFFICER — DATE 9-16-87

APPROVED: HOWARD COUNTY OFFICE OF PLANNING AND ZONING
PLANNING DIRECTOR — DATE 9-18-87
ACTING CHIEF, DIVISION OF LAND DEVELOPMENT AND ZONING ADMINISTRATION — DATE 9-18-87

DATE	NO.	REVISION

W.R. GRACE & CO.
WASHINGTON RESEARCH CTR.
COLUMBIA, MARYLAND

BUILDING 26
ADDITION TO BUILDING NO.22

TITLE:
SEDIMENT CONTROL PLAN
"BUILDING AND STORAGE YARD ADDITIONS TO SDP-87-82"

OWNER: W.R. GRACE & CO.
7379 GUILFORD ROAD
COLUMBIA, MD. 21044

ENGINEERS:
WHITNEY, BAILEY, COX & MAGNANI
CONSULTING ENGINEERS
1880 YORK ROAD
TIMONIUM, MARYLAND 21093
301-252-5000

DATE: 6/17/87

PROFESSIONAL ENGR. NO. #9772

DESIGNED: JLB	
DRAWN: JLB	
CHECKED: PD	
PROJECT NO.: 86154	
DATE: 6/17/87	
SCALE: AS SHOWN	
DRAWING NO.	

SDP-87-42

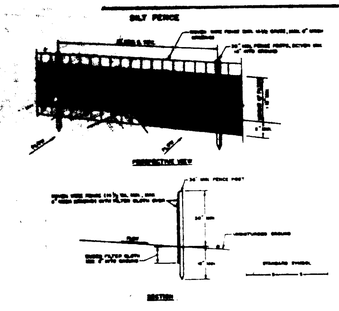

CONSTRUCTION NOTES FOR FABRICATED SILT FENCE

1. [illegible]
2. [illegible]
3. [illegible]
4. [illegible]

POSTS: Steel, either T or U type or approved
FENCE: Woven wire, 36 in. 14 ga. 6" Max. Mesh Opening
FILTER CLOTH: Fabric shall be a woven material specifically manufactured for silt fence use. Fabric shall be free of any defects or flaws which will affect its strength or ability to withstand sunlight for a minimum of six months. Fabric shall be of a color that will blend with the surroundings to the maximum extent practicable.
REINFORCING NET: Galvanized, 14 gauge or approved equal.

[illegible]	SILT FENCE	STANDARD DRAWING SD-1

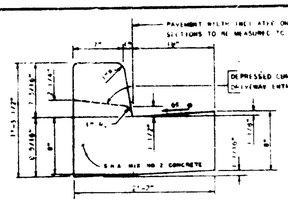

STANDARD 7" COMBINATION CURB AND GUTTER

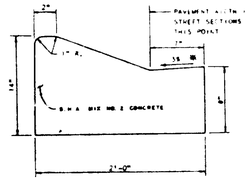

MODIFIED COMBINATION CURB AND GUTTER

* GUTTER PAN AT THE MEDIAN EDGE OF INTERMEDIATE ARTERIALS OR THE HIGH SIDE OF SUPERELEVATED SECTIONS SHALL BE SLOPED AT THE SAME RATE AND IN THE SAME DIRECTION AS THE PAVEMENT, WITCH PAVEMENT CROSS SLOPE WHEN CURB IS LOCATED ON THE LOW SIDE OF SUPERELEVATED SECTION AND THE RATE OF SUPERELEVATION IS GREATER THAN 58 FOR MODIFIED CURB AND GUTTER.

REV. MAR 1986

HOWARD COUNTY, MARYLAND DEPARTMENT OF PUBLIC WORKS Approved [illegible] 1-14-87 Chief-Bureau of Engineering	COMBINATION CURB AND GUTTER	DESIGNED BY J.J.H. DRAWN BY J.L.K. CHECKED BY J.J.H. NO SCALE R-3.01

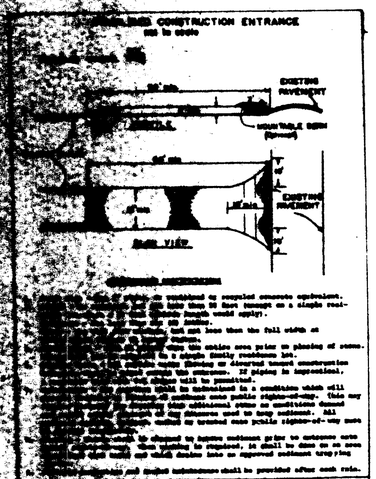

[illegible] CONSTRUCTION ENTRANCE
not to scale

[illegible]

[illegible]	[illegible] CONSTRUCTION ENTRANCE	Standard Drawing [illegible]

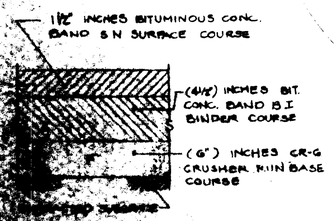

TYPICAL PAVING SECTION
NOT TO SCALE

PERMANENT SEEDING NOTES

APPLICATION GRADE OR SCARIFY AREAS TO ACCEPT TOPSOIL. MODIFY SITE FURTHER TO DISTURBANCE WHERE A PERMANENT STAND OF VEGETATIVE COVER IS NEEDED.

SEEDBED PREPARATION: LOOSEN UPPER THREE INCHES OF SOIL BY RAKING, DISCING, OR OTHER ACCEPTABLE MEANS BEFORE SEEDING.

SOIL AMENDMENTS: APPLY LIME AND FERTILIZER AS DETERMINED BY SOIL TEST RECOMMENDATIONS. USE ONE OF THE FOLLOWING SCHEDULES:

PREFERRED: APPLY 2 TONS PER ACRE DOLOMITIC LIMESTONE, 600 LBS. PER ACRE (30 LBS. PER 1,000 SQ. FT.) AND 600 LBS. PER ACRE (30 LBS. PER 1,000 SQ. FT.) 10-20-20 FERTILIZER. APPLY BEFORE SEEDING. HARROW OR DISC INTO UPPER THREE INCHES OF SEEDBED. APPLY 2 TONS PER ACRE (90 LBS. PER 1,000 SQ. FT.) PELLETIZED WOOD FIBER MULCH.

ACCEPTABLE: APPLY 4 TONS PER ACRE DOLOMITIC LIMESTONE, 290 LBS. PER ACRE (13.3 LBS. PER 1,000 SQ. FT.) AND 1,000 LBS. PER ACRE (23 LBS. PER 1,000 SQ. FT.) 10-20-20 FERTILIZER. APPLY BEFORE SEEDING. HARROW OR DISC INTO UPPER THREE INCHES OF SEEDBED.

SEEDING: FOR THE PERIOD MARCH 1 THRU APRIL 30 AND AUGUST 15 THRU OCTOBER 15, SEED WITH 2 BUSHELS PER ACRE (90 LBS. PER 1,000 SQ. FT.) OF KENTUCKY 31 FESCUE. APPLY 2 BALES PER ACRE (2 BALES PER 1,000 SQ. FT.) OF STRAW MULCH. FOR THE PERIOD OCTOBER 16 THRU FEBRUARY 28, PROTECT SEEDED AREAS BY APPLYING 2 TONS PER ACRE OF HEAVY MULCH. ANCHOR STRAW MULCH AND EXPAND AS SOON AS POSSIBLE IN THE SPRING, IN LIEU OF SOD.

MULCHING: APPLY 2 TONS PER ACRE (90 LBS. PER 1,000 SQ. FT.) OF UNROTTED STRAW. IMMEDIATELY AFTER SEEDING, ANCHOR MULCH. IMMEDIATELY AFTER APPLICATION OF MULCH, ANCHOR MULCH BY HAND-TOOLING 300 GALLONS PER 1,000 SQ. FT. OF PRUNED TREE ASPHALT ON FLAT AREAS, ON 5 TIMES 4 FEET SLOPES, USE 400 GALLONS PER ACRE (9 GAL. PER 1,000 SQ. FT.) FOR ANCHORING.

TEMPORARY SEEDING NOTES

APPLY TO GRADED OR CLEARED AREAS THAT WILL BE DISTURBED WHERE A SHORT TERM (SEVERAL WEEKS) COVER IS NEEDED.

SEEDBED PREPARATION: LOOSEN UPPER THREE INCHES OF SOIL BY RAKING, DISCING, OR OTHER ACCEPTABLE MEANS BEFORE SEEDING.

SOIL AMENDMENTS: APPLY 600 LBS. PER ACRE (30 LBS. PER 1,000 SQ. FT.) 10-20-20 FERTILIZER.

SEEDING: FOR PERIODS MARCH 1 THRU APRIL 30, AUGUST 15 THRU NOVEMBER 15: SEED WITH 2 BUSHELS PER ACRE OF ANNUAL RYE (3 LBS. PER 1,000 SQ. FT.). FOR THE PERIOD OF MAY 1 THRU AUGUST 14: SEED WITH 1 BUSHEL PER ACRE UNHULLED BERMUDA (1 LB. PER 1,000 SQ. FT.). FOR THE PERIOD OF NOVEMBER 16 THRU FEBRUARY 28, PROTECT SITE BY APPLYING 2 TONS PER ACRE OF HEAVY MULCH. ANCHOR STRAW MULCH AND EXPAND AS SOON AS POSSIBLE IN THE SPRING, IN LIEU OF SOD.

MULCHING: APPLY 2 TONS PER ACRE (90 LBS. PER 1,000 SQ. FT.) OF UNROTTED STRAW. IMMEDIATELY AFTER SEEDING, ANCHOR MULCH. IMMEDIATELY AFTER APPLICATION OF MULCH, ANCHOR MULCH BY HAND-TOOLING 300 GALLONS PER 1,000 SQ. FT. OF PRUNED TREE ASPHALT ON FLAT AREAS, ON SLOPES 4 FEET IN HEIGHT OR LESS USE 400 GALLONS PER ACRE (9 GAL. PER 1,000 SQ. FT.) FOR ANCHORING.

REFER TO THE 1983 MARYLAND STANDARDS AND SPECIFICATIONS FOR SOIL EROSION AND SEDIMENT CONTROL FOR DATE AND METHODS NOT COVERED.

SEQUENCE OF OPERATIONS

	TIME OF COMPLETION
1. NOTIFY THE HOWARD COUNTY OFFICE OF INSPECTION AND PERMITS (992-2437) A MINIMUM OF 48 HOURS PRIOR TO ANY WORK	2 DAYS
2. INSTALL STABILIZED CONSTRUCTION ENTRANCE.	1 DAY
3. MINOR CLEARING AND GRADING FOR CONSTRUCTION OF SEDIMENT CONTROL MEASURES.	3 DAYS
4. INSTALL SILT FENCES. AFTER SEDIMENT CONTROL MEASURES HAVE BEEN INSTALLED AND STABILIZED THE CONTRACTOR SHALL INSPECT AND MAINTAIN ALL MEASURES ON A DAILY BASIS.	4 DAYS
5. CLEAR AND ROUGH GRADE REMAINDER OF SITE.	1 WEEK
6. ERECT BUILDING STRUCTURE.	2 MONTHS
7. SEED AND MULCH ALL DISTURBED AREAS OUTSIDE OF THE BUILDING AND PAVED AREAS, UNLESS DIRECTED OTHERWISE ON THE PLANS.	1 WEEK
8. WITH THE PERMISSION OF THE SEDIMENT CONTROL INSPECTOR, REMOVE SEDIMENT CONTROL MEASURES AND STABILIZE IF REMAINING AREAS.	

GENERAL NOTES

REFER TO THE 1983 MARYLAND STANDARDS AND SPECIFICATIONS FOR SOIL EROSION AND SEDIMENT CONTROL FOR STANDARD DETAILS AND DETAILED SPECIFICATIONS OF EACH PRACTICE SPECIFIED HEREIN.

WITH THE APPROVAL OF THE SEDIMENT CONTROL INSPECTOR, MINOR FIELD ADJUSTMENTS CAN AND WILL BE MADE TO INSURE THE CONTROL OF ANY SEDIMENT. CHANGES IN SEDIMENT CONTROL PRACTICES REQUIRE PRIOR APPROVAL OF THE SEDIMENT CONTROL INSPECTOR AND THE HOWARD COUNTY SOIL CONSERVATION DISTRICT.

AT THE END OF EACH WORKING DAY, ALL SEDIMENT CONTROL PRACTICES MUST BE MAINTAINED AND LEFT IN OPERATIONAL CONDITION.

PERIODIC INITIAL SOIL DISTURBANCE OR REDISTURBANCE, PERMANENT OR TEMPORARY STABILIZATION SHALL BE COMPLETED WITHIN: A) SEVEN (7) CALENDAR DAYS AS TO THE SURFACE OF ALL PERIMETER CONTROLS, DIKES, PERIMETER SLOPES, AND ALL SLOPES GREATER THAN THREE (3) HORIZONTAL TO ONE (1) VERTICAL (3:1) AND B) FOURTEEN DAYS AS TO ALL OTHER DISTURBED OR GRADED AREAS ON THE PROJECT SITE.

ANY CHANGE TO THE GRADING PROPOSED ON THIS PLAN REQUIRES PRIOR APPROVAL OF THE HOWARD COUNTY SOIL CONSERVATION DISTRICT.

PERMANENT STABILIZATION WILL BE PROVIDED FOR ALL DISTURBED AREAS. REFER TO THE 1983 MARYLAND STANDARDS AND SPECIFICATIONS FOR SOIL EROSION AND SEDIMENT CONTROL, PAGE 57-01 AND 47-01 FOR ACCEPTABLE METHODS AND SPECIFICATIONS FOR DUST CONTROL.

ANY DEVIATION FROM THE SEQUENCE OF OPERATIONS STATED ON THIS PLAN MUST HAVE THE APPROVAL OF THE SEDIMENT CONTROL INSPECTOR AND THE HOWARD COUNTY SOIL CONSERVATION DISTRICT PRIOR TO THE INITIATION OF THE CHANGE.

OWNERS, DEVELOPERS CERTIFICATION

I/WE HEREBY CERTIFY THAT ANY CLEARING, GRADING, CONSTRUCTION AND/OR DEVELOPMENT WILL BE DONE PURSUANT TO THIS PLAN AND THAT ANY RESPONSIBLE PERSONNEL INVOLVED IN THE CONSTRUCTION PROJECT WILL HAVE A CERTIFICATION OF ATTENDANCE AT A DEPARTMENT OF NATURAL RESOURCES APPROVED TRAINING PROGRAM FOR THE CONTROL OF SEDIMENT AND EROSION BEFORE BEGINNING THE PROJECT.

[signature] — C.B. BAXLER 5/1/87
OWNER/DEVELOPER — PRINT NAME — DATE
7379 GUILFORD RD.
COLUMBIA, MD. 21044 — ADDRESS
301-631-4240 — PHONE

RESPONSIBLE PERSONNEL CERTIFICATION

I/WE HEREBY CERTIFY THAT ANY RESPONSIBLE PERSONNEL INVOLVED IN THE CONSTRUCTION PROJECT WILL HAVE A CERTIFICATE OF ATTENDANCE AT A DEPARTMENT OF NATURAL RESOURCES APPROVED TRAINING PROGRAM FOR THE CONTROL OF EROSION AND SEDIMENT BEFORE BEGINNING THE PROJECT.

[signature] — 5/1/87
DEVELOPER'S NAME AND TITLE (SIGNATURE) — DATE

ENGINEER'S CERTIFICATE

I CERTIFY THAT THIS PLAN FOR EROSION AND SEDIMENT CONTROL REPRESENTS A PRACTICAL AND WORKABLE PLAN BASED ON PERSONAL KNOWLEDGE OF THE SITE CONDITIONS AND THAT IT WAS PREPARED IN ACCORDANCE WITH THE REQUIREMENTS OF THE HOWARD COUNTY EROSION AND SEDIMENT CONTROL SECTION.

[signature] 4/30/87
SIGNATURE — DATE — PLEASE PRINT NAME
ADDRESS — PHONE

REVIEWED FOR HOWARD COUNTY S.C.D. AND MEETS TECHNICAL REQUIREMENTS.

[signature] 8-10-87
U.S. SOIL CONSERVATION SERVICE — DATE

THIS DEVELOPMENT PLAN IS APPROVED FOR SOIL EROSION AND SEDIMENT CONTROL BY THE HOWARD SOIL CONSERVATION DISTRICT.

HOWARD S.C.D. — DATE

SD-3

[illegible]	[illegible]	ZONE RURAL	TAX MAP [illegible]	ELEC. DIST. 5TH	CENSUS TR. [illegible]

WATER CODE N/A — SEWER CODE N/A

APPROVED: HOWARD COUNTY DRAINAGE SYSTEMS AND ROADS
HOWARD COUNTY DEPARTMENT OF PUBLIC WORKS
DIRECTOR — DATE
[signature] 8-14-87
CHIEF, BUREAU OF ENGINEERING — DATE

APPROVED: FOR PRIVATE WATER AND PRIVATE SEWERAGE SYSTEMS
HOWARD COUNTY DEPARTMENT OF PUBLIC WORKS
[signature] 9-16-87
COUNTY HEALTH OFFICER — DATE

APPROVED: HOWARD COUNTY OFFICE OF PLANNING AND ZONING
[signature] 9-18-87
PLANNING DIRECTOR — DATE
ACTING [signature] 9-18-87
CHIEF, DEVELOPMENT ENGINEERING — DATE

6-10-87

DATE	NO.	REVISION

W.R. GRACE & CO.
WASHINGTON RESEARCH CTR.
COLUMBIA, MARYLAND
BUILDING 26 [illegible]
ADDITION TO BUILDING NO.22

TITLE:
NOTES AND DETAILS
BUILDING AND STORAGE YARD ADDITIONS TO SDP-[illegible]

OWNER: W.R. GRACE & CO.
7379 GUILFORD ROAD
COLUMBIA, MD. 21044

ENGINEERS: WHITNEY, BAILEY, COX & MAGNANI
CONSULTING ENGINEERS
1530 YORK ROAD
TIMONIUM, MARYLAND 21093
[illegible]

DATE: 6/17/87
[signature]
#9972
PROFESSIONAL ENGR NO

DESIGNED: JLB
DRAWN: JLB
CHECKED: PB
PROJECT NO.: 86154
DATE: 6/17/87
SCALE: AS SHOWN
DRAWING NO. 3 OF 4

SDP-87-42