LOT NUMBER	STREET ADDRESS
BUILDING 'A'	12050 LIVESTOCK ROAD
BUILDING 'B'	12060 LIVESTOCK ROAD
BUILDING 'C'	12052 LIVESTOCK ROAD
BUILDING 'D'	12052 LIVESTOCK ROAD
BUILDING 'E'	

BUILDING ELEVATION
NOT TO SCALE

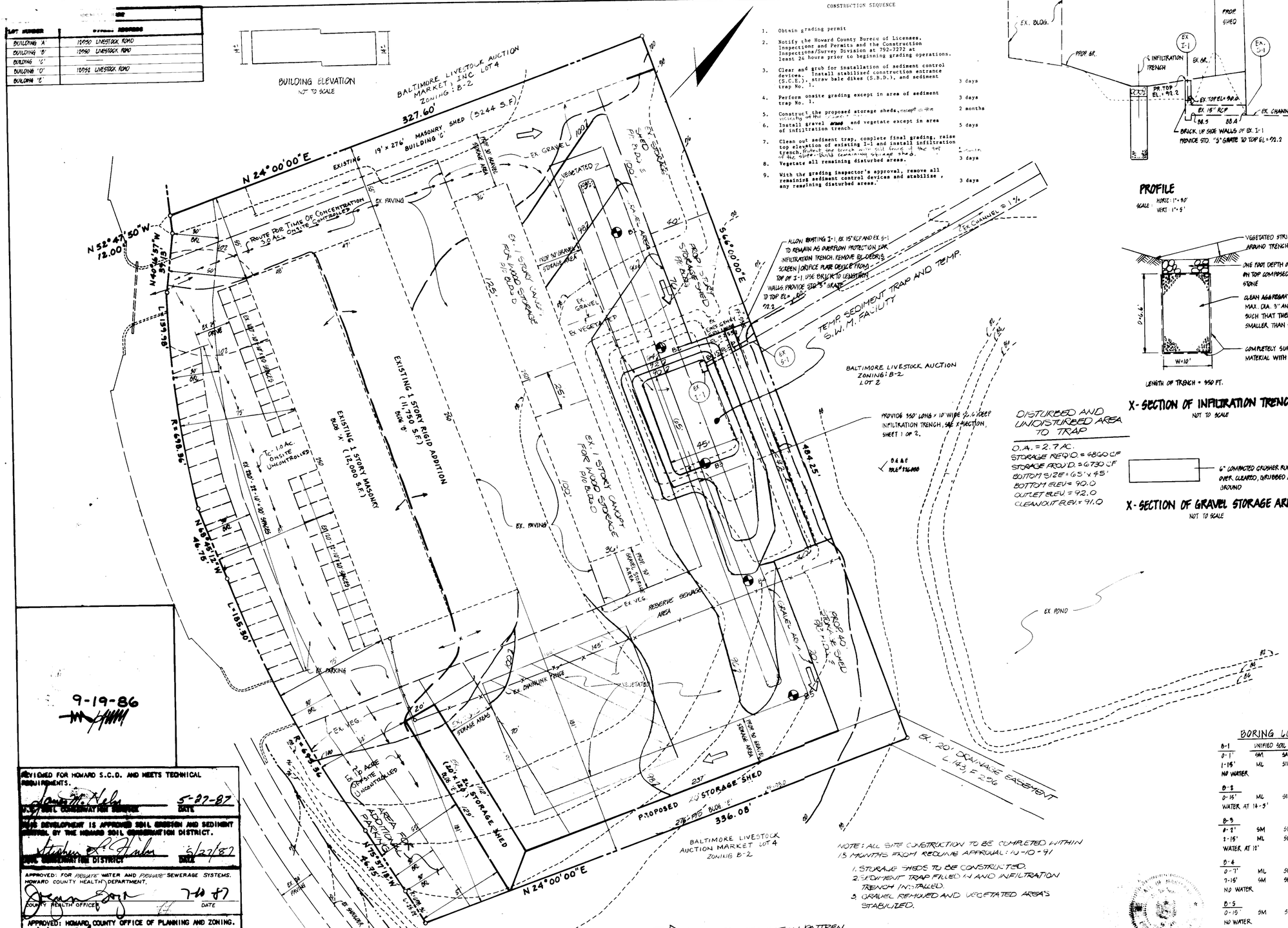

CONSTRUCTION SEQUENCE

1. Obtain grading permit
2. Notify the Howard County Bureau of Licenses, Inspections and Permits and the Construction Inspections/Survey Division at 792-7272 at least 24 hours prior to beginning grading operations.
3. Clear and grub for installation of sediment control devices. Install stabilized construction entrance (S.C.E.), straw bale dikes (S.B.D.), and sediment trap No. 1. — 3 days
4. Perform onsite grading except in area of sediment trap No. 1. — 3 days
5. Construct the proposed storage sheds, except in the vicinity of the trap. — 2 months
6. Install gravel areas and vegetate except in area of infiltration trench. — 5 days
7. Clean out sediment trap, complete final grading, raise top elevation of existing I-1 and install infiltration trench. Install and remove silt fence at the top of the trench. Build remaining storage shed. — 1 month
8. Vegetate all remaining disturbed areas. — 3 days
9. With the grading inspector's approval, remove all remaining sediment control devices and stabilize any remaining disturbed areas. — 3 days

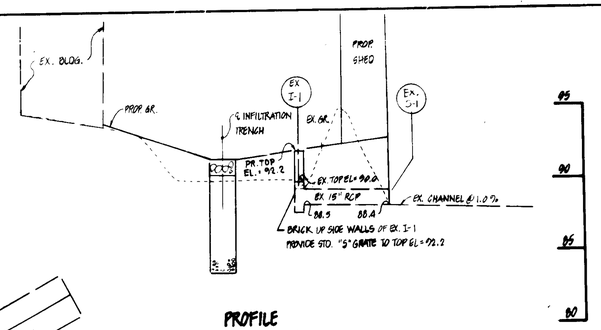

PROFILE
SCALE: HORIZ. 1" = 80'
VERT. 1" = 5'

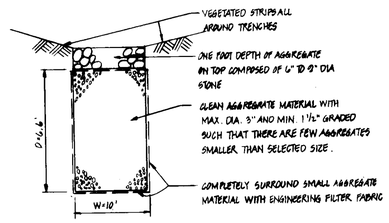

LENGTH OF TRENCH = 350 FT.

X-SECTION OF INFILTRATION TRENCH
NOT TO SCALE

DISTURBED AND UNDISTURBED AREA TO TRAP

D.A. = 2.7 AC.
STORAGE REQ'D. = 4860 CF
STORAGE PROV'D. = 6730 CF
BOTTOM SIZE = 65' x 45'
BOTTOM ELEV = 90.0
OUTLET ELEV = 92.0
CLEANOUT ELEV = 91.0

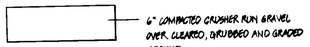

X-SECTION OF GRAVEL STORAGE AREA
NOT TO SCALE

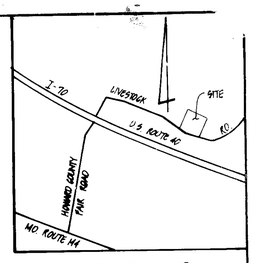

VICINITY MAP
SCALE: 1" = 1600'

GENERAL NOTES

1. TAX MAP: 15 ; PARCEL: LOT 3
2. DEED REFERENCE: 709/119 AND 815/395 ; PLAT REFERENCE: PLAT 5508
3. EX. ZONING: B-2
4. PROPOSED SITE USE: MATERIAL STORAGE (NO EMPLOYEES)
5. TOTAL AREA OF SITE: 4.001 AC.
6. ALL ONSITE DRIVEWAYS OR PARKING AREAS ARE PRIVATE.
7. LIVESTOCK ROAD IS AN EXISTING, PUBLIC ROAD.
8. ALL CONSTRUCTION AND MATERIAL SHALL BE IN ACCORDANCE WITH THE HOWARD COUNTY ROAD CONSTRUCTION CODE AND SPECIFICATIONS.
9. ANY DAMAGE TO THE COUNTY OWNED RIGHT-OF-WAYS SHALL BE CORRECTED AT THE DEVELOPER'S EXPENSE.
10. CONTRACTOR TO VERIFY THE LOCATION OF ALL UNDERGROUND UTILITIES PRIOR TO BEGINNING WORK.
11. CONTRACTOR TO NOTIFY MISS UTILITY AT 1-559-0100 AT LEAST FIVE DAYS PRIOR TO BEGINNING CONSTRUCTION.
12. THE CONTRACTOR, OR DEVELOPER, SHALL CONTACT THE CONSTRUCTION INSPECTION | SURVEY DIVISION, 24 HOURS IN ADVANCE OF COMMENCEMENT OF WORK AT 792-7272.
13. PROPOSED CONSTRUCTION IS FOR STORAGE SHED ONLY BUILT AT GRADE.
14. THE CONTRACTOR WILL PROVIDE POSITIVE DRAINAGE.
15. THE CONTRACTOR WILL ASSUME ADEQUATE FOUNDATION BEARING.
16. STORMWATER MANAGEMENT DETENTION POND PREVIOUSLY APPROVED UNDER SDP-89-229 IS BEING REPLACED BY INFILTRATION TRENCH SHOWN ON THESE PLANS.

SITE ANALYSIS

1. AREA OF PARCEL: 174,284 SQ. FT. OR 4.001 AC.
2. EX. ZONING: B-2
3. FLOOR SPACE:
   - BLDG. A: 12,000 SQ. FT. - SALES, STORAGE
   - BLDG. B: 11,750 SQ. FT. - STORAGE
   - BLDG. C: 5,244 SQ. FT. - STORAGE
   - BLDG. D: 9,000 SQ. FT. - STORAGE
   - BLDG. E: 1,17[illegible] SQ. FT. - STORAGE
4. MAXIMUM NUMBER OF EMPLOYEES: 6
5. PARKING TABULATIONS
   - REQUIRED: TOTAL NO. OF EMPLOYEES: 6 (1 SPACE PER EMPLOYEE)
     TOTAL SALES AREA: 1000 SQ. FT. (1000 ÷ 100 = 10 SPACES)
   - PROVIDED: 44 SPACES
6. HANDICAPPED PARKING AND HANDICAPPED ACCESS PROVIDED UNDER PRIOR. SDP-89-229.
7. OPEN SPACE TABULATIONS:
   - REQUIRED: 20% x 4.001 AC = 0.8 AC
   - PROVIDED: 0.9 AC. OR 22.5%
8. BUILDING COVERAGE OF SITE: [illegible]
9. LANDSCAPING WAS NOT PREVIOUSLY REQUIRED FOR THIS SITE
10. ALL EXTERIOR LIGHTING SHALL BE REFLECTED / DIRECTED AWAY FROM ADJACENT RESIDENTIALLY ZONED PROPERTIES AND PUBLIC ROAD RIGHT-OF-WAY.
11. ■ DENOTES EXTERIOR LIGHTING

BORING LOGS

B-1	UNIFIED SOIL CLASSIFICATION	
0-1'	SM	SAND & GRAVEL
1-15'	ML	SILT
NO WATER.		
B-2		
0-15'	ML	SILT
WATER AT 14-5'		
B-3		
0-2'	SM	SILT
2-15'	ML	SILT
WATER AT 12'		
B-4		
0-7'	ML	SILT
7-15'	SM	SILT
NO WATER.		
B-5		
0-15'	SM	SILT
NO WATER.		

JCO	REVISE BLDG'S & SEDIMENT TRAP, GRADING	1-1-91
J.C.O.	ADD RESERVE SEWAGE AREA	7-2-87
WME	REVISION	DATE

ADDRESS CHART

LOT NUMBER	STREET ADDRESS
3	12050 LIVESTOCK ROAD

SUBDIVISION NAME		SECT./AREA	LOT/PARCEL #
BALTO LIVESTOCK AUCTION MARKET, INC.		—	LOT 3
PLAT # OR L/F	BLOCK #	ZONE	TAX/ZONE MAP	ELEC. DIST.	CENSUS TR.
5508	4	B-2	15	9 RD	6098
WATER CODE	N/A	SEWER CODE	N/A		

OWNER & DEVELOPER
WILSON LUMBER YARD
c/o CHARLES O'DONNELL
6051 SHERWOOD LANE
ELLICOTT CITY, MARYLAND 21043

9-19-86

REVIEWED FOR HOWARD S.C.D. AND MEETS TECHNICAL REQUIREMENTS.
U.S. SOIL CONSERVATION SERVICE — DATE 5-27-87

THIS DEVELOPMENT IS APPROVED SOIL EROSION AND SEDIMENT CONTROL BY THE HOWARD SOIL CONSERVATION DISTRICT.
SOIL CONSERVATION DISTRICT — DATE 6/27/87

APPROVED: FOR PRIVATE WATER AND PRIVATE SEWERAGE SYSTEMS. HOWARD COUNTY HEALTH DEPARTMENT.
COUNTY HEALTH OFFICER — DATE 7-10-87

APPROVED: HOWARD COUNTY OFFICE OF PLANNING AND ZONING.
PLANNING DIRECTOR — DATE 7-14-87
CHIEF, DIVISION OF LAND DEVELOPMENT AND ZONING ADMINISTRATION — DATE 7-13-87

APPROVED: FOR DRAINAGE SYSTEMS AND PUBLIC ROADS. HOWARD COUNTY DEPARTMENT OF PUBLIC WORKS.
DIRECTOR — DATE (6-9-87)
CHIEF, BUREAU OF ENGINEERING — DATE 6-2-87

6-2-87

DEVELOPER'S CERTIFICATE

I CERTIFY THAT ALL DEVELOPMENT AND CONSTRUCTION WILL BE DONE ACCORDING TO THIS PLAN OF DEVELOPMENT AND PLAN FOR EROSION AND SEDIMENT CONTROL AND THAT ALL RESPONSIBLE PERSONNEL INVOLVED IN THE CONSTRUCTION PROJECT WILL HAVE A CERTIFICATE OF ATTENDANCE AT A DEPARTMENT OF NATURAL RESOURCES APPROVED TRAINING PROGRAM FOR THE CONTROL OF SEDIMENT AND EROSION BEFORE BEGINNING THE PROJECT. I ALSO AUTHORIZE PERIODIC ON-SITE INSPECTIONS BY THE HOWARD SOIL CONSERVATION DISTRICT OR THEIR AUTHORIZED AGENTS, AS ARE DEEMED NECESSARY

DEVELOPER — DATE 7/27/87

ENGINEER'S CERTIFICATE

I CERTIFY THAT THIS PLAN FOR EROSION AND SEDIMENT CONTROL REPRESENTS A PRACTICAL AND WORKABLE PLAN BASED ON PERSONAL KNOWLEDGE OF THE SITE CONDITIONS AND THAT IT WAS PREPARED IN ACCORDANCE WITH THE REQUIREMENTS OF THE HOWARD SOIL CONSERVATION DISTRICT.

Walter Novak — 7-29-86
ENGINEER — DATE

STATE OF MARYLAND — WALTER NOVAK — PROFESSIONAL ENGINEER

TITLE: SITE DEVELOPMENT PLAN
PROJECT: WILSON LUMBER COMPANY
LOCATION: PLAT REFER. PLAT 5508 - LOT 3 SP & Z FILES - VP-89-26, F-89-26, SDP-77-66, SDP-89-229, SDP-89-40, SDP-86-155-A ZONING ADDITION TO SDP-89-40
9 RD. ELECTION DISTRICT TAX MAP 15 HOWARD CO., MD.

SCALE: 1" = 30'	DESIGNED BY: W.N.	DRAWN BY: A.R.R./D.F.	CHECKED BY: W.N.	DATE: JULY 1986
FIELD BOOK: 78	PAGE NO.: 11 - 16	JOB NO.: 77896	DRAWING NO.: 1 OF 2	

boender associates inc.
consulting engineers
land surveyors
land planners
COURTHOUSE SQUARE
3565 ELLICOTT MILLS DRIVE
ELLICOTT CITY, MD. 21043
(301) 465-7777

SDP-87-40

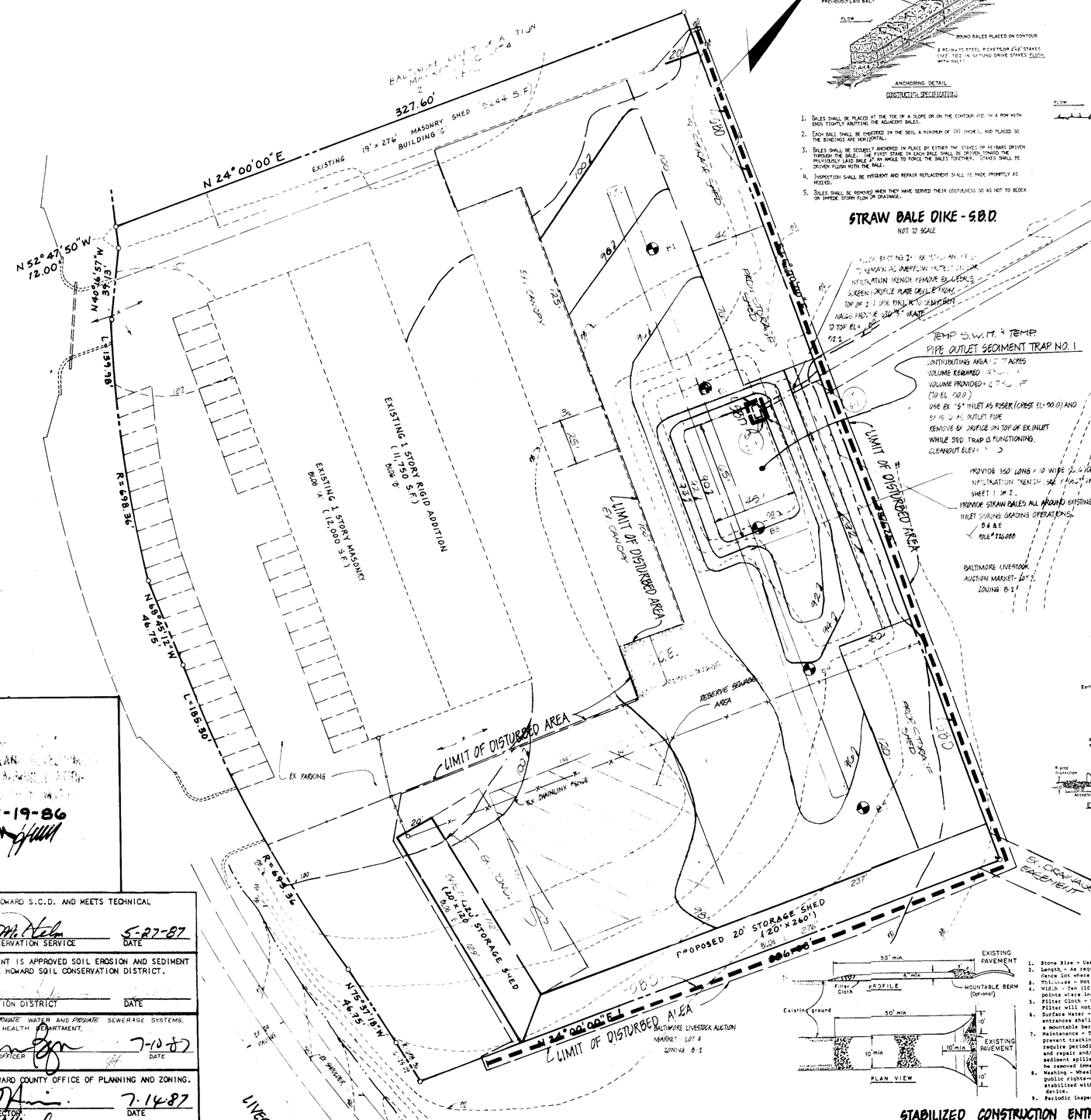

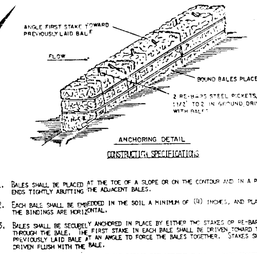

ANCHORING DETAIL

CONSTRUCTION SPECIFICATION

1. BALES SHALL BE PLACED AT THE TOE OF A SLOPE OR ON THE CONTOUR AND IN A ROW WITH ENDS TIGHTLY ABUTTING THE ADJACENT BALES.
2. EACH BALE SHALL BE EMBEDDED IN THE SOIL A MINIMUM OF (8) INCHES, AND PLACED SO THE BINDINGS ARE HORIZONTAL.
3. BALES SHALL BE SECURELY ANCHORED IN PLACE BY EITHER TWO STAKES OR RE-BARS DRIVEN THROUGH THE BALE. THE FIRST STAKE IN EACH BALE SHALL BE DRIVEN TOWARD THE PREVIOUSLY LAID BALE AT AN ANGLE TO FORCE THE BALES TOGETHER. STAKES SHALL BE DRIVEN FLUSH WITH THE BALE.
4. INSPECTION SHALL BE FREQUENT AND REPAIR REPLACEMENT SHALL BE MADE PROMPTLY AS NEEDED.
5. BALES SHALL BE REMOVED WHEN THEY HAVE SERVED THEIR USEFULNESS SO AS NOT TO BLOCK OR IMPEDE STORM FLOW OR DRAINAGE.

STRAW BALE DIKE - S.B.D.

NOT TO SCALE

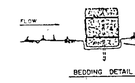

BEDDING DETAIL

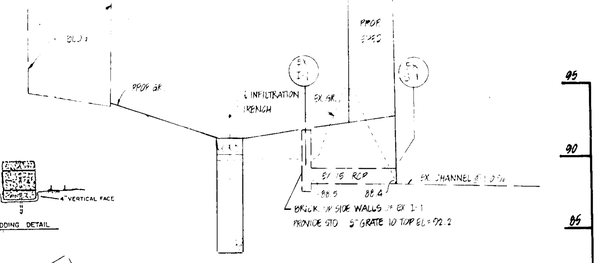

PROFILE

SCALE HORIZ. 1" = 50'
VERT. 1" = 5'

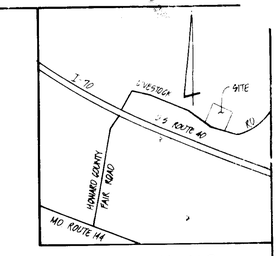

VICINITY MAP

SCALE 1" = 1500'

GENERAL NOTES

1. TAX MAP 15 , PARCEL 109 LOT 9
2. DEED REFERENCE 7704/119 AND 215/255 , PLAT REFERENCE PLAT 5508
3. EX. ZONING B-2
4. PROPOSED SITE USE : MATERIAL STORAGE (NO EMPLOYEES)
5. TOTAL AREA OF SITE : 4.001 AC.
6. ALL ONSITE DRIVEWAYS OR PARKING AREAS ARE PRIVATE
7. LIVESTOCK ROAD IS AN EXISTING , PUBLIC ROAD
8. ALL CONSTRUCTION AND MATERIAL SHALL BE IN ACCORDANCE WITH THE HOWARD COUNTY ROAD CONSTRUCTION CODE AND SPECIFICATIONS .
9. ANY DAMAGE TO THE COUNTY OWNED RIGHT-OF-WAYS SHALL BE CORRECTED AT THE DEVELOPER'S EXPENSE .
10. CONTRACTOR TO VERIFY THE LOCATION OF ALL UNDERGROUND UTILITIES PRIOR TO BEGINNING WORK .
11. CONTRACTOR TO NOTIFY MISS UTILITY AT 1-800-257-7777 AT LEAST FIVE DAYS PRIOR TO BEGINNING CONSTRUCTION .
12. THE CONTRACTOR OR DEVELOPER SHALL CONTACT THE CONSTRUCTION INSPECTION , SURVEY DIVISION , 24 HOURS IN ADVANCE OF COMMENCEMENT OF WORK AT 992-2272 .
13. PROPOSED CONSTRUCTION IS FOR STORAGE SHED ONLY BUILT AT GRADE.
14. THE CONTRACTOR WILL PROVIDE POSITIVE DRAINAGE
15. THE CONTRACTOR WILL ASSUME ADEQUATE FOUNDATION BEARING
16. STORMWATER MANAGEMENT DETENTION POND PREVIOUSLY APPROVED UNDER SDP-85-229 IS BEING REPLACED BY INFILTRATION TRENCH SHOWN ON THESE PLANS .

SITE ANALYSIS

1. AREA OF PARCEL 174,284.56 FT. OR 4.001 AC
2. EX. ZONING : B-2
3. FLOOR SPACE
   - BLDG. A : 12,000.00 FT. - SALES
   - BLDG. B : 11,750.00 FT. - STORAGE
   - BLDG. C : 9,244.00 FT. - STORAGE
   - BLDG. D : 9,000.00 FT. - STORAGE
   - BLDG. E : 1,040.00 FT. - STORAGE
4. MAXIMUM NUMBER OF EMPLOYEES : 6
5. PARKING TABULATIONS :
   - REQUIRED : TOTAL NO. OF EMPLOYEES : 6 (1 SPACE PER EMPLOYEE)
     TOTAL SALES AREA 1000.00 FT. (1000 ÷ 100 = 10 SPACES)
   - PROVIDED : 44 SPACES
6. HANDICAPPED PARKING AND HANDICAPPED ACCESS PROVIDED UNDER PROJECT SDP-85-229 .
7. OPEN SPACE TABULATIONS :
   - REQUIRED : 20% x 4.001 AC = 0.8 AC
   - PROVIDED : 0.9 AC OR 22.5 %
8. BUILDING COVERAGE OF SITE [illegible] OR [illegible]
9. LANDSCAPING WAS NOT PREVIOUSLY REQUIRED FOR THIS SITE.
10. ALL EXTERIOR LIGHTING SHALL BE REFLECTED , DIRECTED AWAY FROM ADJACENT RESIDENTIALLY ZONED PROPERTIES AND PUBLIC ROAD RIGHT-OF-WAY.
11. ■ DENOTES EXTERIOR LIGHTING

SEDIMENT CONTROL NOTES

1) A minimum of 24 hours notice must be given to the Howard County Office of Inspection and Permits prior to the start of any construction. (992-2437).
2) All vegetative and structural practices are to be installed according to the provisions of this plan and are to be in conformance with the 1983 MARYLAND STANDARDS AND SPECIFICATIONS FOR SOIL EROSION AND SEDIMENT CONTROL.
3) Following initial soil disturbance or redisturbance, permanent or temporary stabilization shall be completed within: a) 7 calendar days for all perimeter sediment control structures, dikes, perimeter slopes and all slopes greater than 3:1, b) 14 days as to all other disturbed or graded areas on the project site.
4) All sediment traps/basins shown must be fenced and warning signs posted around their perimeter in accordance with Vol. 1, Chapter 13, of the HOWARD COUNTY DESIGN MANUAL, Storm Drainage.
5) All disturbed areas must be stabilized within the time period specified above in accordance with the 1983 MARYLAND STANDARDS AND SPECIFICATIONS FOR SOIL EROSION AND SEDIMENT CONTROL for permanent seedings (Sec. 51) and (Sec. 54), temporary seeding (Sec. 50) and mulching (Sec. [illegible]). Temporary stabilization with mulch alone can only be done when recommended seeding dates do not allow for proper germination and establishment of grasses.
6) All sediment control structures are to remain in place and are to be maintained in operative condition until permission for their removal has been obtained from the Howard County Sediment Control Inspector.
7) Site Analysis:

Total Area of Site	4.0	Acres
Area Disturbed	4.0	Acres
Area to be roofed or paved	0.1	Acres
Area to be vegetatively stabilized	3.9	Acres
Total Cut	2800	Cu.Yds.
Total Fill	2800	Cu.Yds.
Offsite waste/borrow area location		

8) Any sediment control practice which is disturbed by grading activity for placement of utilities must be repaired on the same day of disturbance.
9) Additional sediment controls must be provided, if deemed necessary by the Howard County DPW sediment control inspector.
10) On all sites with disturbed areas in excess of 2 acres, approval of the inspection agency shall be requested upon completion of installation of perimeter erosion and sediment controls, but before proceeding with any other earth disturbance or grading. Other building or grading inspection approvals may not be authorized until this initial approval by the inspection agency is made.

PERMANENT SEEDING NOTES

Apply to graded or cleared areas not subject to immediate further disturbance where a permanent long-lived vegetative cover is needed.

Seedbed Preparation: Loosen upper three inches of soil by raking, discing or other acceptable means before seeding.

Soil Amendments: In lieu of soil test recommendations, use one of the following schedules

1) Preferred - Apply 2 tons per acre dolomitic limestone (92 lbs/1000 square ft) and 600 lbs per acre 10-10-10 fertilizer (14 lbs/1000 sq ft) before seeding. Harrow or disc into upper three inches of soil. At time of seeding, apply 400 lbs per acre 30-0-0 ureaform fertilizer (9 lbs/1000 sq ft).
2) Acceptable - Apply 2 tons per acre dolomitic limestone (92 lbs/1000 sq ft) and 1000 lbs per acre 10-10-10 fertilizer (23 lbs/1000 sq ft) before seeding. Harrow or disc into upper three inches of soil.

Seeding - For the periods March 1 thru April 30, and August 1 thru October 15, seed with 60 lbs per acre (1.4 lbs/1000 sq ft) of Kentucky 31 Tall Fescue. For the period May 1 thru July 31, seed with 60 lbs Kentucky 31 Tall Fescue per acre and 2 lbs per acre (.05 lbs/1000 sq ft) of weeping lovegrass. During the period of October 16 thru February 28, protect site by: Option (1) 2 tons per acre of well anchored straw mulch and seed as soon as possible in the spring. Option (2) Use sod. Option (3) Seed with 60 lbs/acre Kentucky 31 Tall Fescue and mulch with 2 tons/acre well anchored straw.

Mulching - Apply 1½ to 2 tons per acre (70 to 90 lbs/1000 sq ft) of unrotted small grain straw immediately after seeding. Anchor mulch immediately after application using mulch anchoring tool or 218 gallons per acre (5 gal/1000 sq ft) of emulsified asphalt on flat areas. On slopes 8 feet or higher, use 348 gallons per acre (8 gal/1000 sq ft) for anchoring.

Maintenance - Inspect all seeded areas and make needed repairs, replacements and reseedings.

TEMPORARY SEEDING NOTES

Apply to graded or cleared areas likely to be redisturbed where a short-term vegetative cover is needed.

Seedbed Preparation: Loosen upper three inches of soil by raking, discing or other acceptable means before seeding.

Soil Amendments: Apply 600 lbs per acre 10-10-10 fertilizer (14 lbs/1000 sq ft)

Seeding: For periods March 1 thru April 30 and from August 15 thru November 15, seed with 2½ bushel per acre of annual rye (3.2 lbs/1000 sq ft). For the period May 1 thru August 14, seed with 3 lbs per acre of weeping lovegrass (.07 lbs/1000 sq ft). For the period November 16 thru February 28, protect site by applying 2 tons per acre of well anchored straw mulch and seed as soon as possible in the spring, or use sod.

Mulching: Apply 1½ to 2 tons per acre (70 to 90 lbs/1000 sq ft) of unrotted small grain straw immediately after seeding. Anchor mulch immediately after application using mulch anchoring tool or 218 gal per acre (5 gal/1000 sq ft) of emulsified asphalt on flat areas. On slopes, 8 ft. or higher, use 348 gal per acre (8 gal/1000 sq ft) for anchoring.

Refer to the 1983 MARYLAND STANDARDS AND SPECIFICATIONS FOR SOIL EROSION AND SEDIMENT CONTROL for rate and methods not covered.

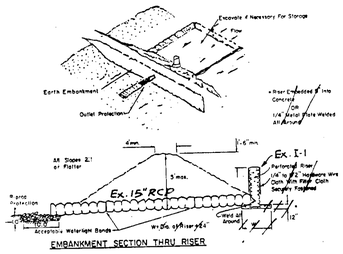

EMBANKMENT SECTION THRU RISER

PIPE OUTLET TRAP DETAIL

NOT TO SCALE

NOTE: USE EXISTING INLET I-1 AS RISER FOR SEDIMENT TRAP. REMOVE EX. ORIFICE FROM TOP OF I-1 WHILE SED. TRAP IS FUNCTIONING.

Pipe Outlet Trap
CONSTRUCTION SPECIFICATION FOR ST-1

1. Area under embankment shall be cleared, grubbed and stripped of any vegetation and root mat. The pool area shall be cleared.
2. The fill material for the embankment shall be free of roots or other woody vegetation as well as oversized stones, rocks, organic material, or other objectionable material. The embankment shall be compacted by traversing with equipment while it is being constructed.
3. Volume of sediment storage shall be 1800 cubic feet per acre of contributory drainage.
4. Sediment shall be removed and trap restored to its original dimensions when the sediment has accumulated to 1/2 the design depth of the trap. Removed sediment shall be deposited in a suitable area and in such a manner that it will not erode.
5. The structure shall be inspected after each rain and repairs made as needed.
6. Construction operations shall be carried out in such a manner that erosion and water pollution are minimized.
7. The structure shall be removed and area stabilized when the drainage area has been properly stabilized.
8. All fill slopes shall be 2:1 or flatter; cut slopes 1:1 or flatter.
9. All pipe connections shall be watertight.
10. The top 2/3 of the riser shall be perforated with one (1) inch diameter holes or slits spaced six(6) inches vertically and horizontally and placed in the concave portion of pipe. No holes will be allowed within six(6) inches of the horizontal barrel.
11. The riser shall be wrapped with 1/4 to 1/2 inch hardware cloth wire then wrapped with filter cloth (having an equivalent sieve size of 40 - 80). The filter cloth shall extend six (6) inches above the highest hole and six (6) inches below the lowest hole. Where ends of filter cloth come together, they shall be overlapped, folded and stapled to prevent bypass.
12. Straps or connecting bands shall be used to hold the filter cloth and wire fabric in place. They shall be placed at the top and bottom of the cloth.
13. Fill material around the pipe spillway shall be hand compacted in four(4) inch layers. A minimum of two (2) feet of hand-compacted backfill shall be placed over the pipe spillway before crossing it with construction equipment.
14. The riser shall be anchored with either a concrete base or steel plate base to prevent flotation. For concrete bases the depth shall be 12 inches with the riser embedded nine (9) inches. A 1/4 inch minimum thickness steel plate shall be attached to the riser by a continuous weld around the bottom to form a watertight connection and then place two (2) feet of stone, gravel, or tamped earth on the plate.

CONSTRUCTION SPECIFICATIONS

1. Stone Size - Use 2" stone, or reclaimed or recycled concrete equivalent.
2. Length - As required, but not less than 30 feet (except on a single residence lot where a 30 foot minimum length would apply).
3. Thickness - Not less than six (6) inches.
4. Width - Ten (10) foot minimum, but not less than the full width at points where ingress or egress occurs.
5. Filter Cloth - Will be placed over the entire area prior to placing of stone. Filter will not be required on a single family residence lot.
6. Surface Water - All surface water flowing or diverted toward construction entrances shall be piped across the entrance. If piping is impractical, a mountable berm with 5:1 slopes will be permitted.
7. Maintenance - The entrance shall be maintained in a condition which will prevent tracking or flowing of sediment onto public rights-of-way. This may require periodic top dressing with additional stone as conditions demand and repair and/or cleanout of any measures used to trap sediment. All sediment spilled, dropped, washed or tracked onto public rights-of-way must be removed immediately.
8. Washing - Wheels shall be cleaned to remove sediment prior to entrance onto public rights-of-way. When washing is required, it shall be done on an area stabilized with stone and which drains into an approved sediment trapping device.
9. Periodic inspection and needed maintenance shall be provided after each rain.

STABILIZED CONSTRUCTION ENTRANCE - S.C.E.

NOT TO SCALE

JCO	REVISE BLDG'S. & SEDIMENT TRAP, GRADING		11-1-91
JCO.	ADD RESERVE SEWAGE AREA		7-2-87
NAME	REVISION		DATE

SUBDIVISION NAME			SECT./AREA	LOT/PARCEL &
BALTO. LIVESTOCK AUCTION MARKET, INC.			—	LOT 9
PLAT & OR L/F	BLOCK #	ZONE	TAX/ZONE MAP	ELEC. DIST.	CENSUS TR.
5508	4	B-2	15	5RD	6050
WATER CODE	N/A		SEWER CODE	N/A	

OWNER & DEVELOPER

WILSON LUMBER YARD
c/o CHARLES O'DONNELL
4692 SHERBROOK LANE
ELLICOTT CITY, MARYLAND 21043

REVISION OF PLAN APPROVED
ZONING ADMINISTRATOR
HOWARD COUNTY, MD.
DATE 9-19-86

REVIEWED FOR HOWARD S.C.D. AND MEETS TECHNICAL REQUIREMENTS.

U.S. SOIL CONSERVATION SERVICE — DATE 5-27-87

THIS DEVELOPMENT IS APPROVED SOIL EROSION AND SEDIMENT CONTROL BY THE HOWARD SOIL CONSERVATION DISTRICT.

SOIL CONSERVATION DISTRICT — DATE

APPROVED: FOR PRIVATE WATER AND PRIVATE SEWERAGE SYSTEMS. HOWARD COUNTY HEALTH DEPARTMENT.

COUNTY HEALTH OFFICER — DATE 7-10-87

APPROVED: HOWARD COUNTY OFFICE OF PLANNING AND ZONING.

PLANNING DIRECTOR — DATE 7-14-87

CHIEF, DIVISION OF LAND DEVELOPMENT AND ZONING ADMINISTRATION — DATE 7-13-87

APPROVED: FOR STORM DRAINAGE SYSTEMS AND PUBLIC ROADS. HOWARD COUNTY DEPARTMENT OF PUBLIC WORKS.

DIRECTOR — DATE

CHIEF, BUREAU OF ENGINEERING — DATE 6-2-87

DEVELOPER'S CERTIFICATE

I CERTIFY THAT ALL DEVELOPMENT AND CONSTRUCTION WILL BE DONE ACCORDING TO THIS PLAN OF DEVELOPMENT AND PLAN FOR EROSION AND SEDIMENT CONTROL AND THAT ALL RESPONSIBLE PERSONNEL INVOLVED IN THE CONSTRUCTION PROJECT WILL HAVE A CERTIFICATE OF ATTENDANCE AT A DEPARTMENT OF NATURAL RESOURCES APPROVED TRAINING PROGRAM FOR THE CONTROL OF SEDIMENT AND EROSION BEFORE BEGINNING THE PROJECT. I ALSO AUTHORIZE PERIODIC ON-SITE INSPECTIONS BY THE HOWARD SOIL CONSERVATION DISTRICT OR THEIR AUTHORIZED AGENTS, AS ARE DEEMED NECESSARY

DEVELOPER — DATE 7/14/86

ENGINEER'S CERTIFICATE

I CERTIFY THAT THIS PLAN FOR EROSION AND SEDIMENT CONTROL REPRESENTS A PRACTICAL AND WORKABLE PLAN BASED ON PERSONAL KNOWLEDGE OF THE SITE CONDITIONS AND THAT IT WAS PREPARED IN ACCORDANCE WITH THE REQUIREMENTS OF THE HOWARD SOIL CONSERVATION DISTRICT.

ENGINEER — DATE 7-29-86

MARYLAND — W. STRUNK

TITLE: SEDIMENT CONTROL PLAN

PROJECT: WILSON LUMBER COMPANY

LOCATION: PLAT REF. PLAT 5508 LOT 9 AB & L FILES VP-89-06, V-89-02, SDP-77-66 SDP-85-229, SDP-86-48, SDP-86-150 WILSON'S ADDITION TO SAVAGE
5RD ELECTION DISTRICT TAX MAP 15 HOWARD CO., MD.

SCALE:	DESIGNED BY:	DRAWN BY:	CHECKED BY:	DATE:
1" = 30'	WN	A.R.R./D.P.	W.N.	JULY 1986
FIELD BOOK:	PAGE NO.:	JOB NO.:	DRAWING NO.:	
78	11-14	77256	2 OF 2	

boender associates inc.
consulting engineers
land surveyors
land planners
COURTHOUSE SQUARE
3565 ELLICOTT MILLS DRIVE
ELLICOTT CITY, MD. 21043
(301) 465-7777

SDP-87-40