

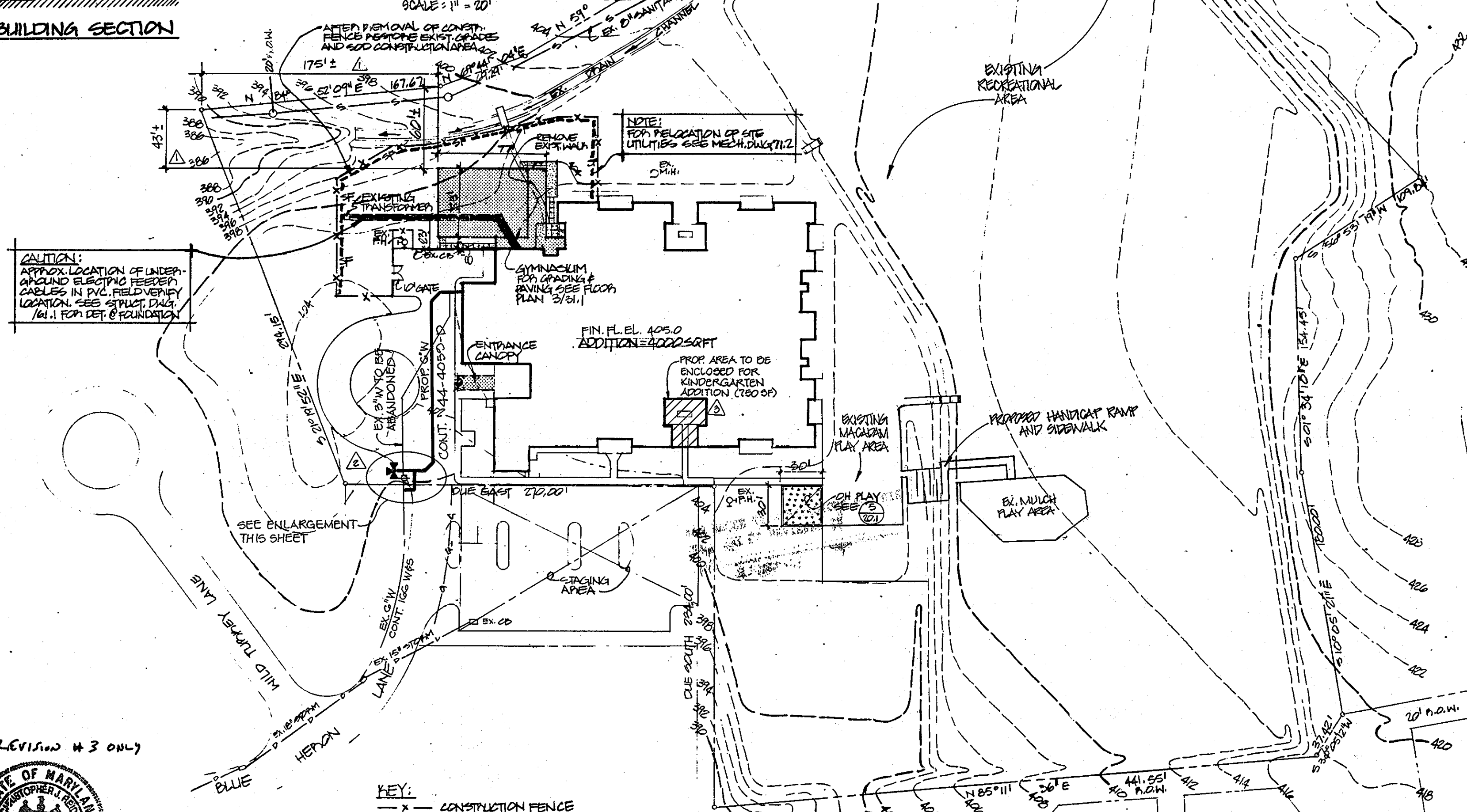
ADDRESS CHART

LOT NUMBER	STREET ADDRESS
215	5450 BLUE HERON LANE

PROJECT LOCATION



HANDICAP RAMP DETAIL



- GENERAL SITE CONSTRUCTION NOTES**
- All site construction shall be done in accordance with the latest edition of the Howard County Road Construction Code and Standard Specifications.
 - Contractor shall verify all existing information prior to starting work. The information shown is derived from information prepared by others. The correctness or completeness of the information given is not warranted or guaranteed.
 - All existing utility companies are to be notified at least 48 hours before starting work. Contact Miss Utility at (301) 559-0100.
 - Contractor is responsible for protection of all existing features not designated to be removed.
 - All disturbed areas not designated to be paved or sodded shall be seeded.
 - All curbs and gutters shall be Howard County standard 7" combination curb and gutter drawings D-40.
 - Contractor shall adjust all existing and proposed utility features to finished grade.
 - Contractor shall install an expansion joint at all verticals and between proposed and existing work.
 - Maximum slope shall be 3:1 unless otherwise approved.

- SEQUENCE OF OPERATIONS**
- Notify Howard County Department of Inspections and Permits at least 72 hours before any work begins (Phone: 992-2436).
 - Install all sediment control devices such as traps, dikes, etc.
 - Rough grade site.
 - Begin construction of building.
 - Stabilize all disturbed soil outside of building area.
 - Remove sediment control measures and stabilize area. (After approval by Howard Soil Conservation District).
 - Seeding, fertilizing and mulching shall be as follows:
Seed - 85% - Kentucky 31 tall Paspalum
15% - Certified merion, South Dakota or Kentucky Bluegrass
See specifications for fertilizer and mulch.
(Note: Where 2:1 slopes are necessary, sod with same mix as above).

- GENERAL NOTES FOR SEDIMENT CONTROL**
- Refer to the "Standards and Specifications for Soil Erosion and Sediment Control in Developing Areas" for detailed specifications for each practice.
 - During the layout of the sediment control practices required on this plan, minor field adjustments can and will be made to assure the arrest and control of any sediment before it leaves the construction site. Sediment control practice changes require prior approval of the Sediment Control Inspector and the Howard Soil Conservation District.
 - At the end of each working day, all sediment control practices will be inspected and left in an operational condition.

CERTIFICATION BY THE ENGINEER
I certify that this plan for erosion and sediment control represents a practicable and workable plan based on my personal knowledge of the site conditions and that it was prepared in accordance with the requirements of the Howard County Soil Conservation District.
Theresa W. Swartz 11/11/83
Soil Conservation District

Site Development Plan approved for Soil Erosion and Sediment Control by the Howard County Soil Conservation District.
W. J. Brown Date: 11-29-83

Reviewed for Howard County Soil Conservation District and needs technical requirements.
John M. Miller Date: 11-29-83

DEVELOPER CERTIFICATION:
I certify that all development and/or construction will be done according to this plan for erosion and sediment control and I also authorize periodic on-site inspections by the Howard County Soil Conservation District or their authorized agent as deemed necessary. Deviation from this plan will not be made unless authorized by the Howard County Soil Conservation District.
Walter J. Begany 11/11/83
Howard County Public School System

APPROVED
PLANNING BOARD
OF HOWARD COUNTY
DATE 11-16-83

MODIFICATIONS TO
BRYANT WOODS ELEMENTARY SCHOOL
COLUMBIA, HOWARD COUNTY
MARYLAND

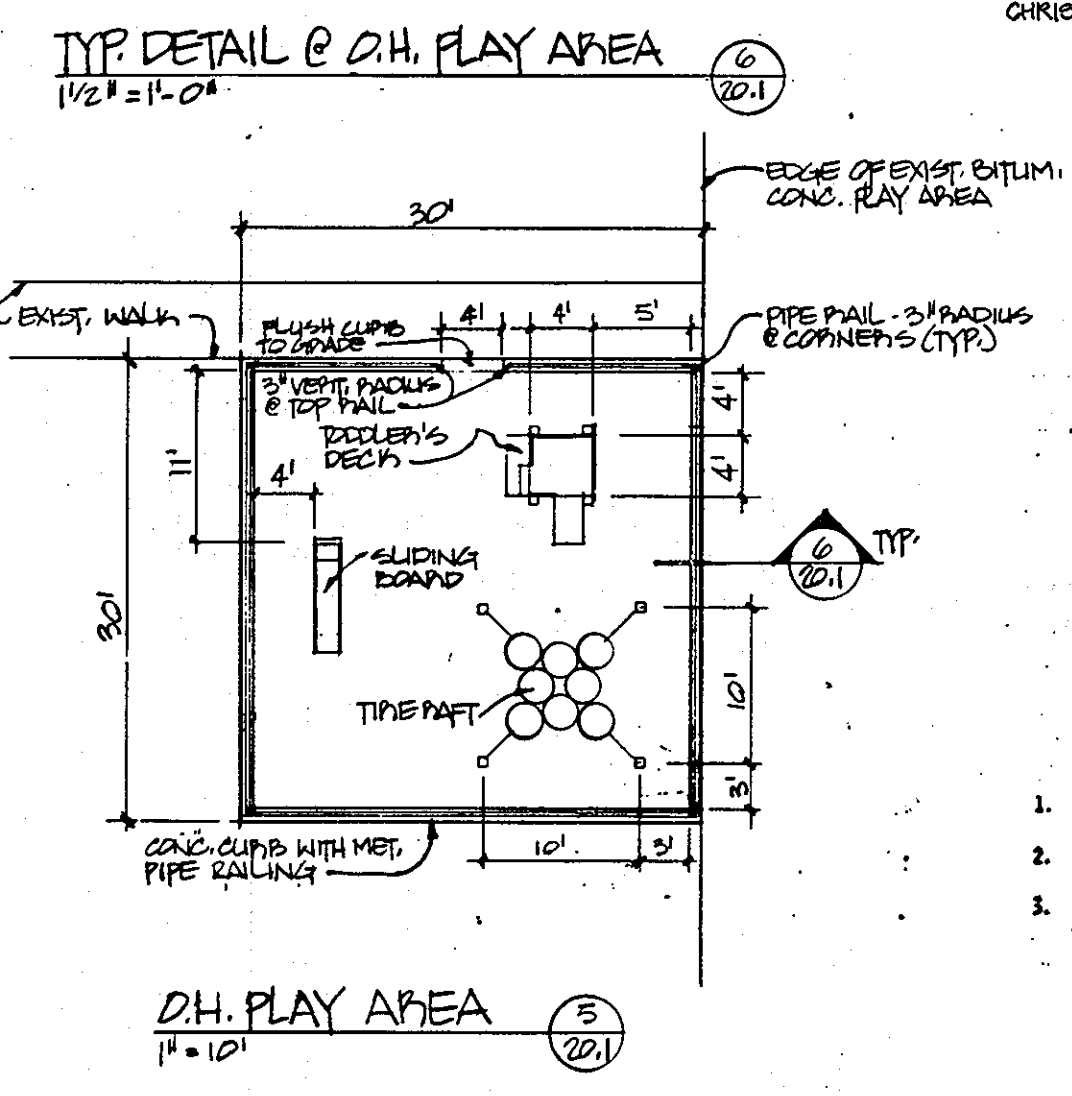
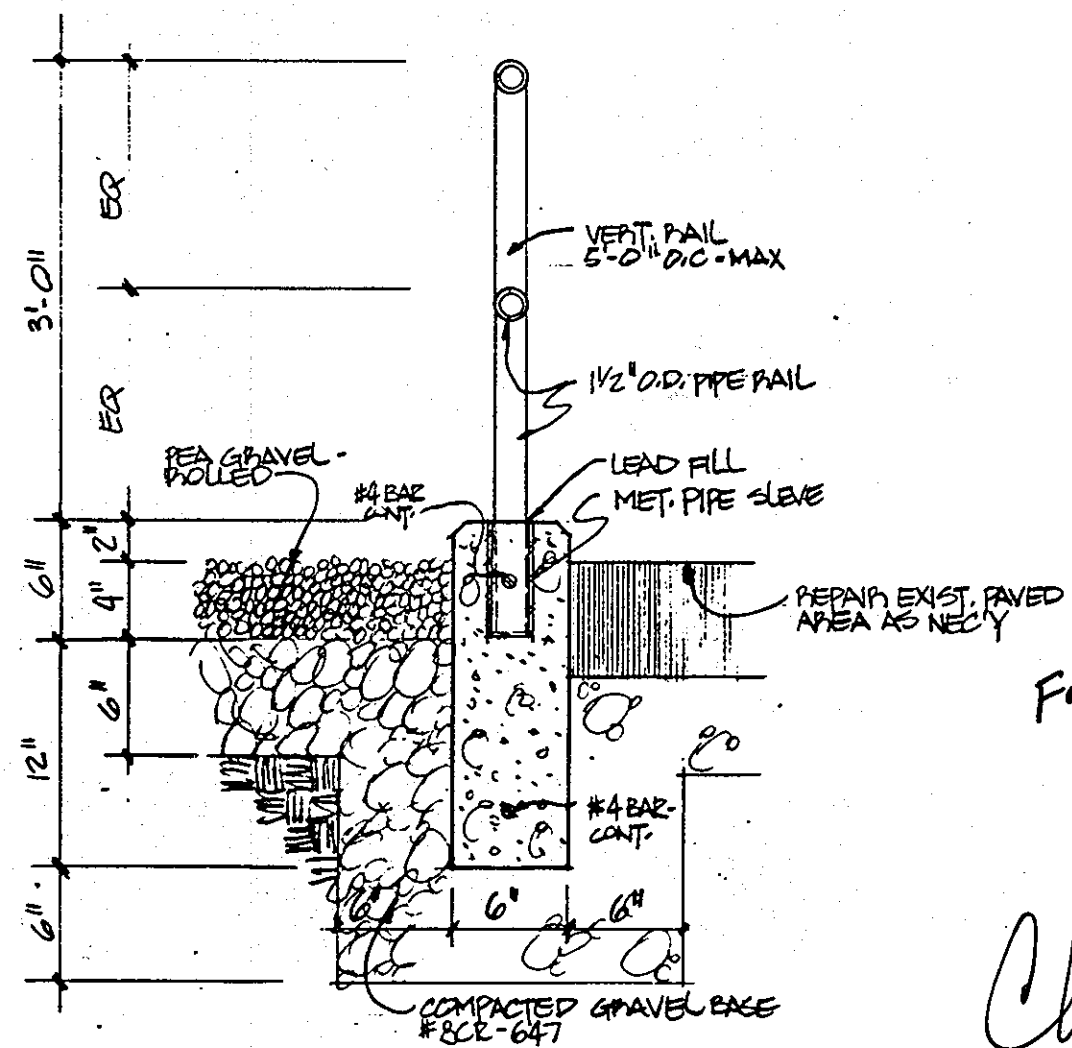
REVISIONS

NO.	DESCRIPTION	DATE
1	REVISIONS	11/11/83
2	ADDED WATER MAIN	12/02/83
3	KINDERGARTEN ADDITION	12/04/83
4	HIC RAMP TO PLAY AREA	12/16/83

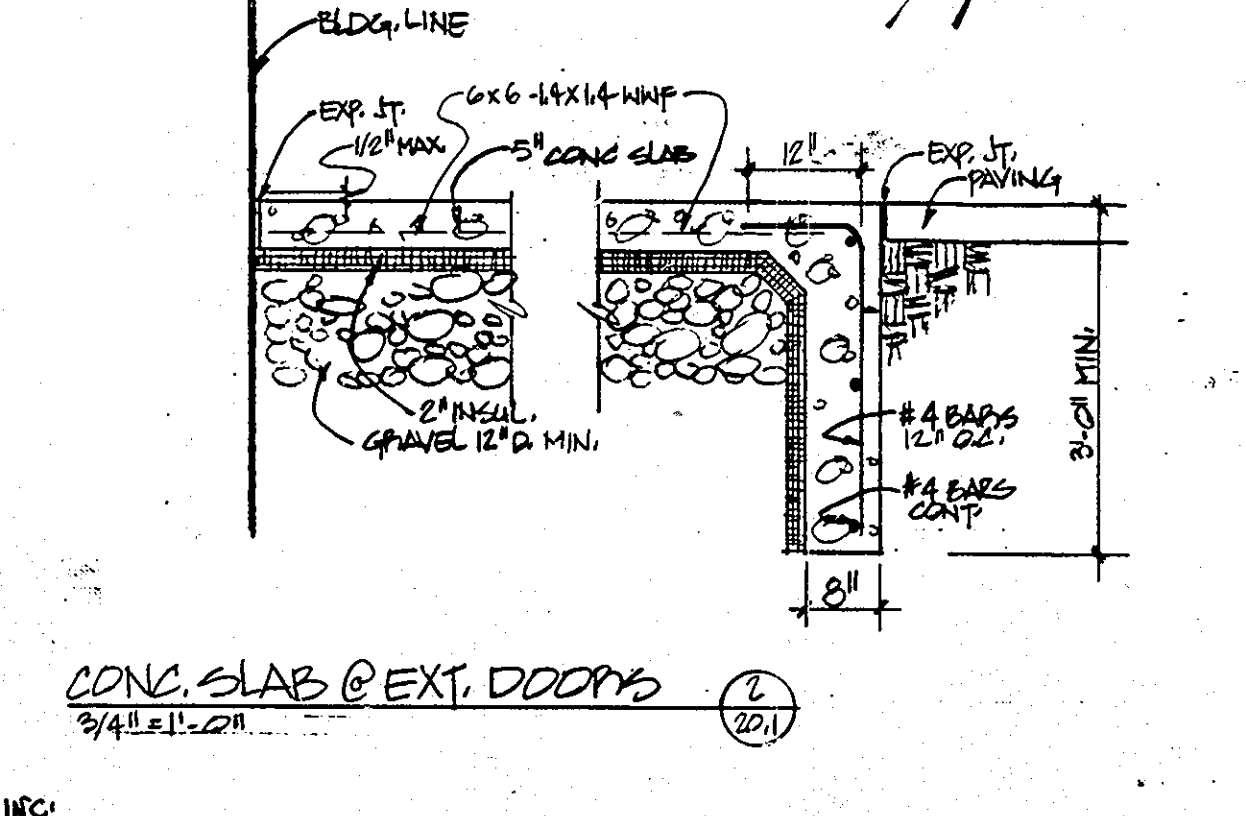
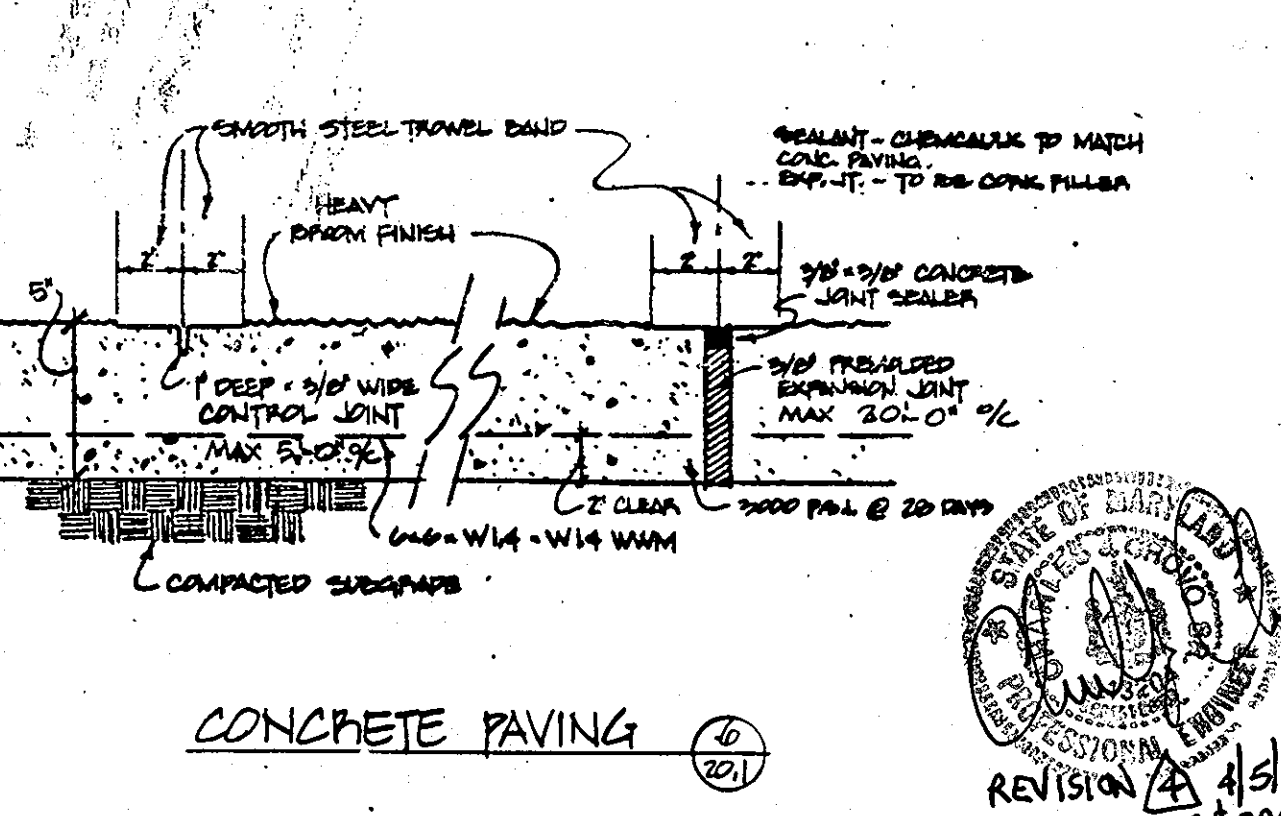
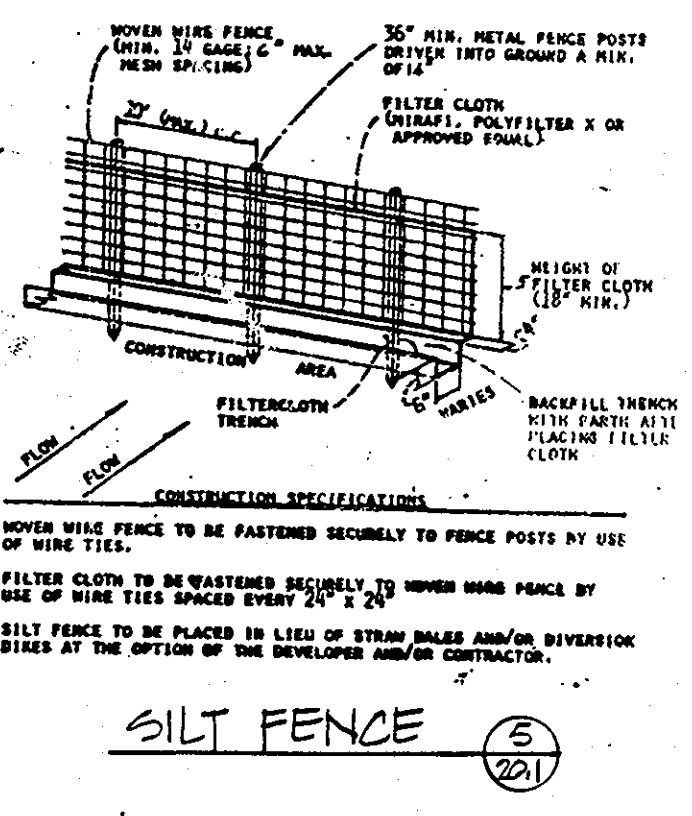
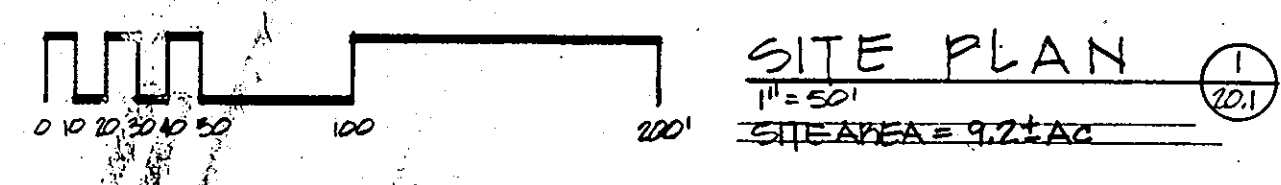
APPROVED: For Public Water, Public Sewerage and Storm Drainage Systems and Roadways
HOWARD COUNTY DEPARTMENT OF PUBLIC WORKS
DIRECTOR: *John N. ...* DATE: 12-1-83
CHIEF, BUREAU OF ENGINEERING: *W. J. ...* DATE:

APPROVED: For Public Water and Public Sewerage Systems
HOWARD COUNTY HEALTH DEPARTMENT
COUNTY HEALTH OFFICER: *Joseph ...* DATE: 12-5-83
PLANNING DIRECTOR: *Joseph ...* DATE: 12-6-83
CHIEF, DIV. OF LAND DEV. & ZONING ADMIN. DATE:

THE EXISTING CONDITION INFORMATION SHOWN ON THESE DRAWINGS WAS DERIVED FROM "AS-BUILT" DRAWINGS PROVIDED BY HOWARD COUNTY PUBLIC SCHOOL SYSTEM WITHOUT VERIFICATION BY THE ARCHITECT. NOTIFY THE ARCHITECT IMMEDIATELY IF EXISTING CONDITIONS WHICH ARE CONTRARY TO WHAT IS SHOWN ON THESE DRAWINGS ARE ENCOUNTERED.
FIELD SURVEY INFORMATION TAKEN FROM PLANS PREPARED BY FISHER, COLLIER, INC., SURVEYORS DATED 4/22/81.
SDP-84-97
SITE PLAN
PHASE II



KEY:
 - CONSTRUCTION FENCE
 - SILT FENCE
 - NEW BLDG. CONSTRUCTION
 - PEA GRAVEL (24" PLAY AREA)
 - EXIST. BLDG. CONSTRUCTION
 - EXIST. CONTOUR
 - NEW CONTOUR



REVISION 4/18/83
FISHER COLLIER & CARTER, INC.

