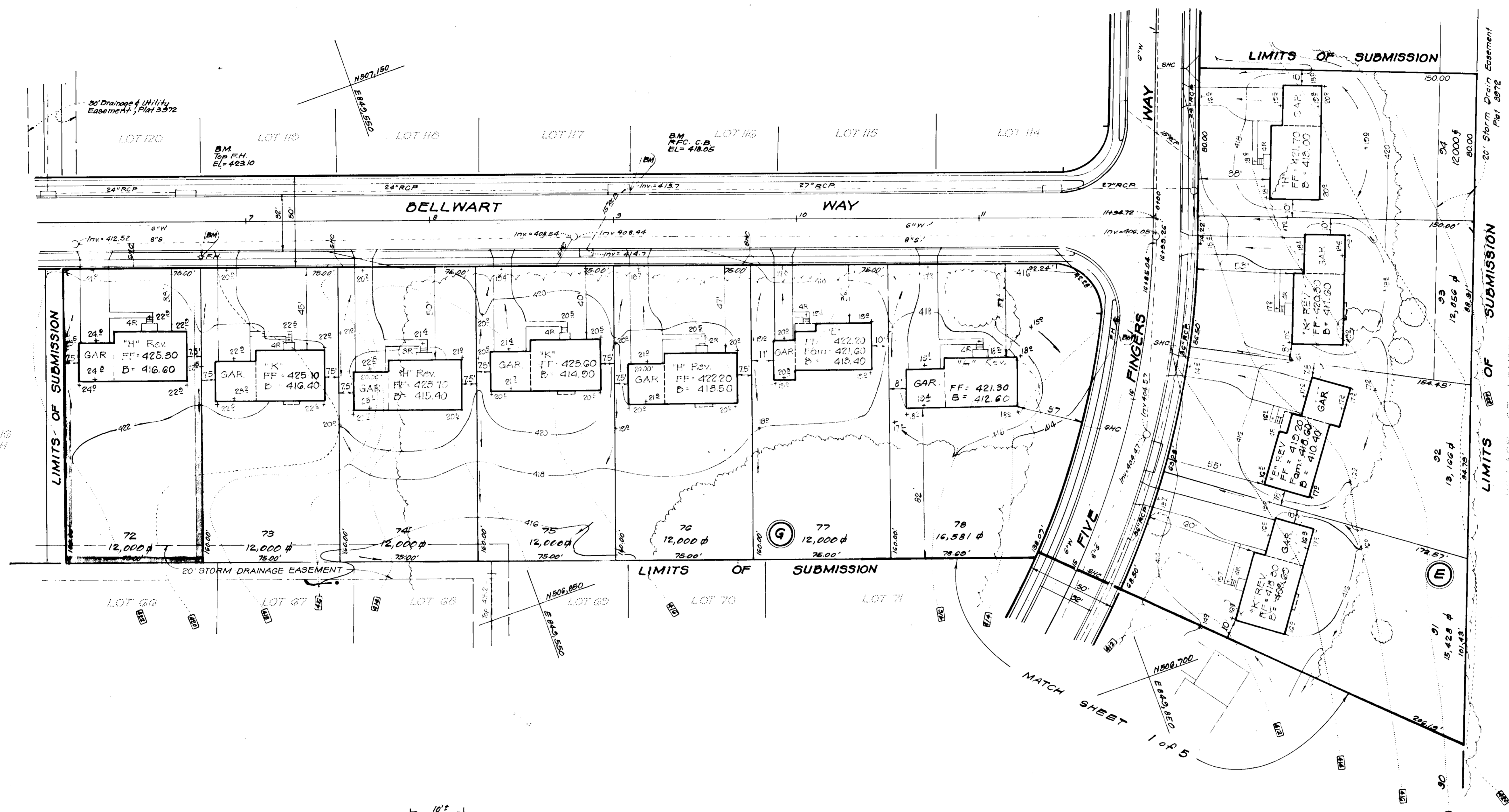
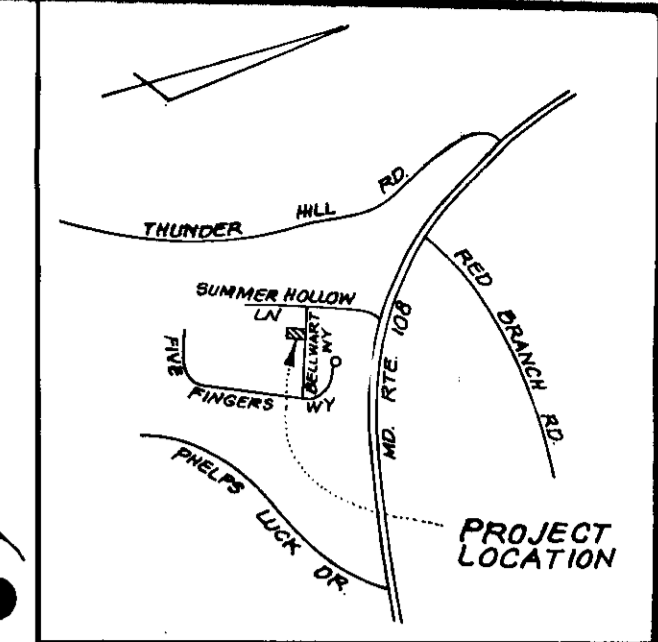
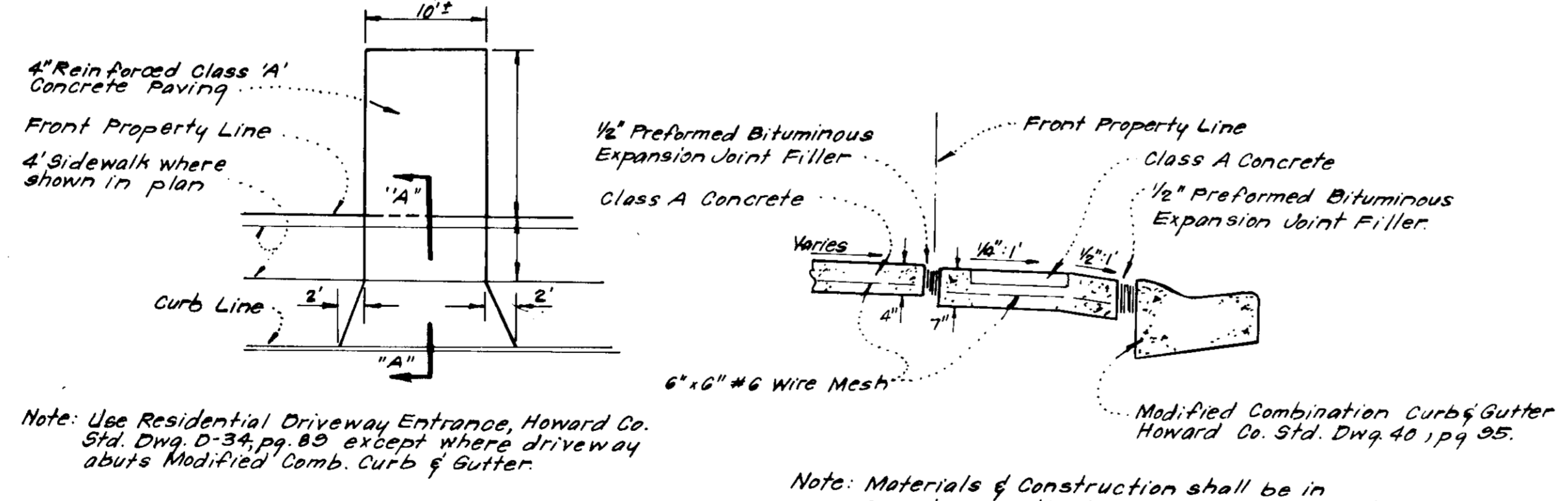


REV.	REVISION	DATE
1	Change House Type, Grading on Lot 76, Blk G	10-30-78
2	Change House Types & Grading on Lots 74 & 76 Blk G Garage size reduced to 20'	1-26-79
3	Change House Type & Grading on Lot 72 Blk G Garage size reduced to 20'	2-5-79



GENERAL NOTES

1. The Land in this plan is zoned R-12
2. All coordinates are based on Maryland State Grid System. Elevations are based on U.S. Coast & Geodetic System Mean Sea Level Datum of 1929.
3. Total area included in this plan is 0.275 Acres.
4. The area covered in this submission is located on Tax Map No. 30.
5. All Roadways are public & existing.
6. Any damage to county owned rights-of-way or paving shall be corrected at the developers expense.



PLAN SECTION 'A-A'
DRIVEWAY ABUTTING MODIFIED COMBINATION CURB & GUTTER
No Scale

SURVEYOR'S CERTIFICATE

I hereby certify that the information contained hereon is the same as shown on previously approved SDP 79-02, with the following exceptions:

1. House Type and Grading has been revised on Lot 72 Block G.

I further certify that the Sediment & Erosion control measures, as previously approved, will not be affected, the grading is substantially the same as originally approved, the building setbacks comply with Howard County Zoning and Subdivision Regulations, and the lot has the same geometric configuration as shown on the respective recorded subdivision Plat.

2-15-79 Date
Donald B. Sackett
Registered Land Surveyor
Md No. 6059

APPROVED FOR PUBLIC WATER AND PUBLIC SEWERAGE SYSTEMS,
HOWARD COUNTY HEALTH DEPARTMENT
3-28-79 DATE

APPROVED HOWARD COUNTY OFFICE OF PLANNING & ZONING
3-28-79 DATE

APPROVED FOR PUBLIC WATER AND PUBLIC SEWERAGE,
STORM DRAINAGE SYSTEMS AND PUBLIC ROADS
HOWARD COUNTY DEPARTMENT OF PUBLIC WORKS
3-23-79 DATE

APPROVED
DIVISION OF LAND DEVELOPMENT
HOWARD COUNTY, MARYLAND
DATE 3-5-79

Note: For Bearings and Distances of Individual Lot Lines See record plat recorded as plat 3072

DESIGNED	REVISED SITE DEVELOPMENT PLAN	SCALE
DRAWN	LOT 72 BLOCK G	1"=30'
CHECKED	GLENMONT	DRAWING
DATE	SECTION 1 AREA 2	1 of 1
Feb, 1979	6th ELECTION DISTRICT	JOB NO.
	HOWARD COUNTY, MARYLAND	FILE NO.
	FOR: JACYN DEVELOPMENT GROUP, INC.	1351-X
	12400 Clarksville Pike	
	Clarksville, Maryland 21029	

SDP-79-97 Also See HC-873 100 SE