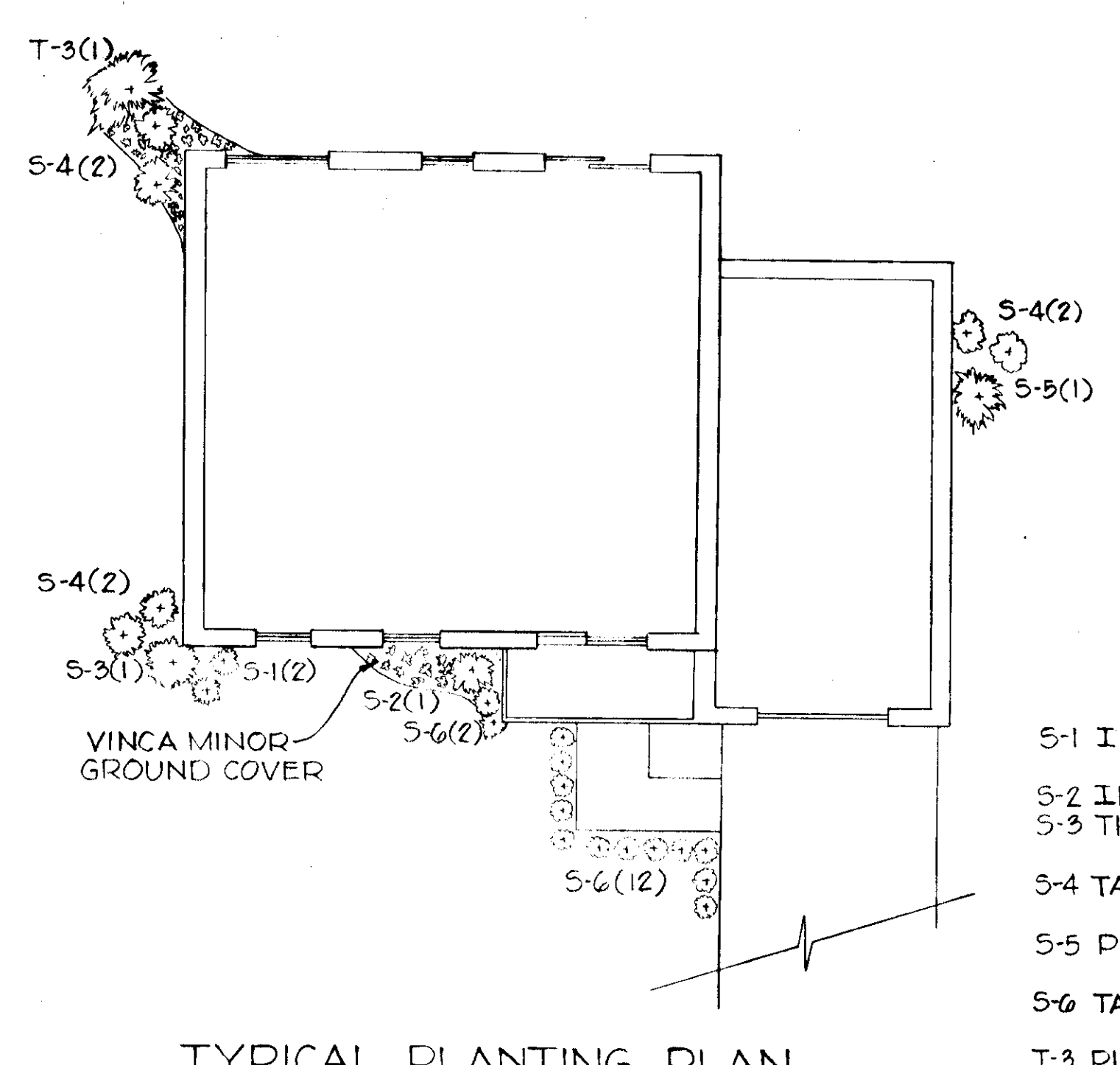
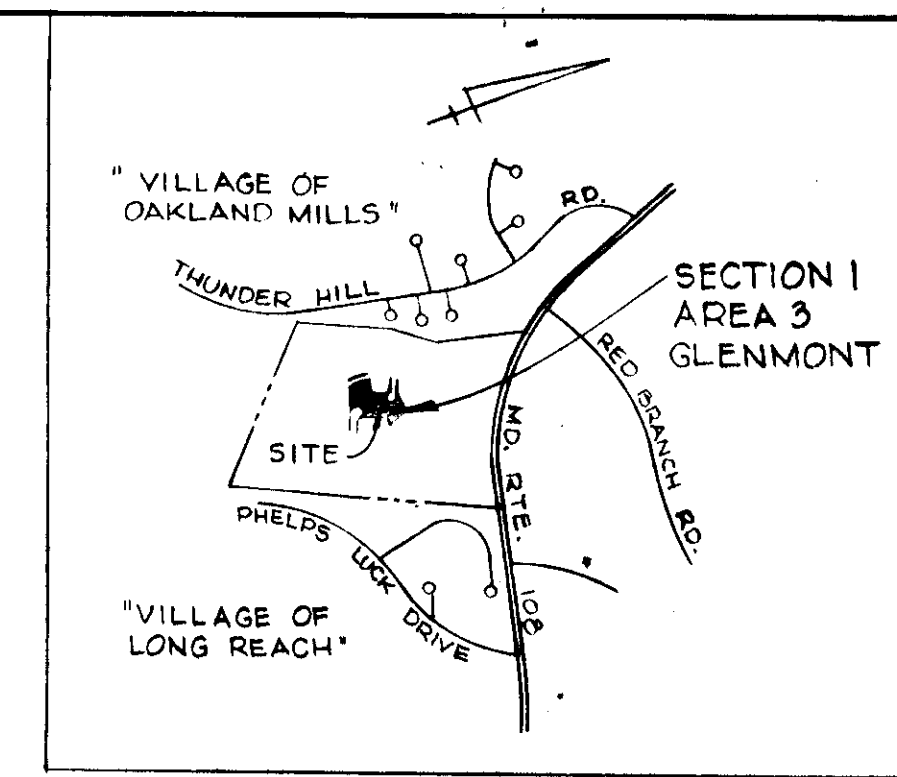


Plot ,Section I Area 2
"GLENMONT"

Plat Two, Section I Area 1
"GLENMONT"
Plat # 3573



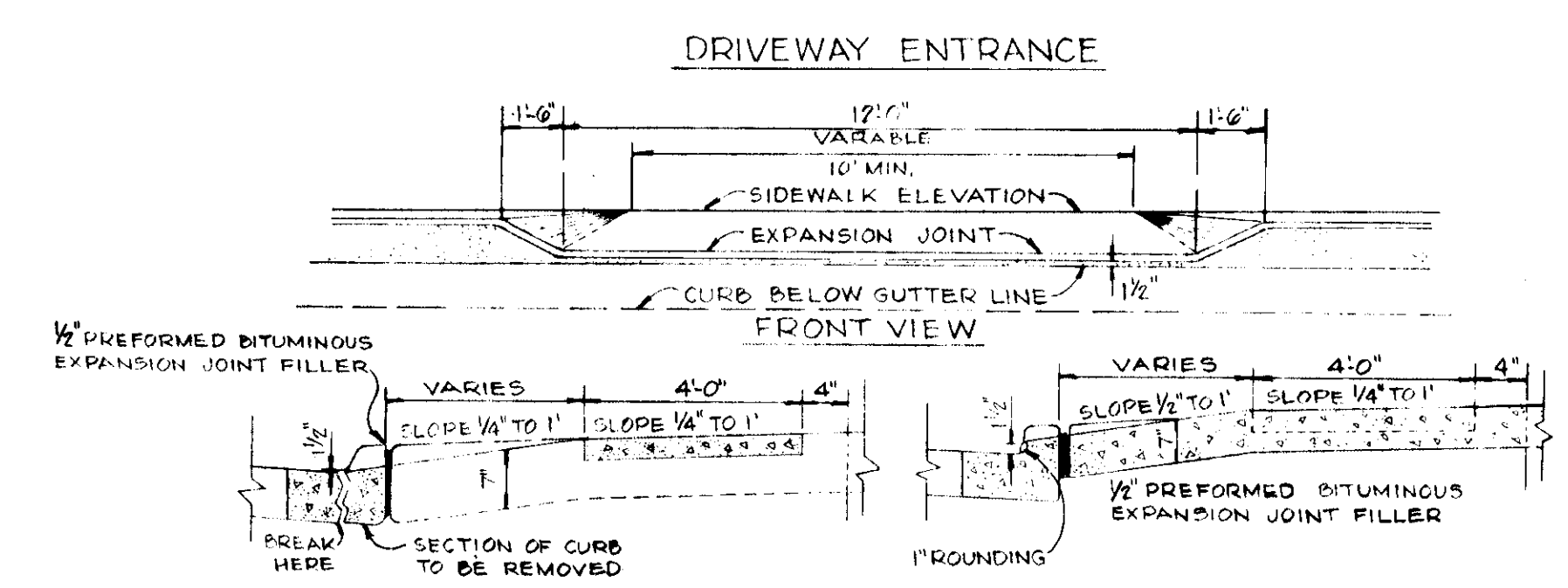
TYPICAL PLANTING PLAN



VICINITY MAP
SCALE: 1" = 2000'

PLANT SCHEDULE

S-1 ILEX CORNUTA BURFORDI NANA DWARF BULFORD HOLLY	15'-18"	2
S-2 ILEX "NELLIE R. STEVENS"	3'	1
S-3 THUJA OCCIDENTALIS PYRAMIDALIS PYRAMIDAL ARBOR VITAE	4'-5'	1
S-4 TAXUS BACCATA REPANDENS ENGLISH YEW	18'-24'	6
S-5 PYRACANTHA COCCINEA MONROVIA FIRETHORN	3'-4'	1
S-6 TAXUS CUSPIDATA NANA DWARF JAPANESE YEW	15'-18"	14-2%
T-3 PINUS THUNBERGII	4'-5'	1



GENERAL NOTES

- TAX MAP NO. 50.
 - TOTAL AREA 2.15 ACRES.
 - PUBLIC WATER AND SEWER TO BE UTILIZED.
 - ALL COORDINATES ARE BASED ON MARYLAND STATE GRID SYSTEM. ELEVATIONS ARE BASED ON THE U.S. COAST AND GEODETIC SURVEY MEAN SEA LEVEL DATUM 1929.
 - ALL DRIVEWAYS TO BE BUILT AS PER HOWARD CO. ROAD CONSTRUCTION CODE DRAWING D-34 PAGE 89
 - FOR BEARINGS AND DISTANCES OF INDIVIDUAL LOT LINES SEE RECORD PLAT RECORDED AS PLAT # 3771.
 - VEHICULAR INGRESS AND EGRESS IS RESTRICTED TO SUMMER HOLLOW LANE.
 - WALKWAY CONSTRUCTION MUST BE ACCOMPLISHED NEXT TO LOT 5 AS PART OF THE DEVELOPMENT OF THESE SIX (6) LOTS.
- SITE ANALYSIS**
- ZONING - R-12
 - NUMBER OF LOTS SHOWN : 6
 - AREA INCLUDED IN THIS SUBMISSION: 2.15 ACRES

APPROVED: For Public Water & Public Sewerage Systems, Howard County Health Department
[Signature] 1-5-78
 County Health Officer Date

APPROVED: Howard County Office of Planning & Zoning
[Signature] 1-9-78
 Planning Director Date

APPROVED: For Public Water, Public Sewerage & Storm Drainage System & Roads
 Howard County Department of Public Works
[Signature] 11-29-77
 Chief, Bureau of Highways Date

PROFILES



FLOOR PLANS



TYPICAL HOUSES

NO SCALE

OWNER AND DEVELOPER
 COLONIAL CORNER SERVICE CORPORATION
 FAYETTE & ST. PAUL STREETS
 BALTIMORE, MARYLAND 21202


Paul Lee



SITE DEVELOPMENT PLAN
GLENMONT
 SECTION I AREA 3
 LOTS 1-6 BLOCK "A"

ELECTION DISTRICT GUILFORD NO. 6 HOWARD COUNTY, MD.
 SCALE: 1" = 50'
 AUGUST, 1977
 RECORDED AS PLAT # 3771 ON AUGUST 18, 1977 AMONG
 THE LAND RECORDS OF HOWARD COUNTY, MARYLAND

11-7-77
[Signature]



SHEET 1 OF 2

