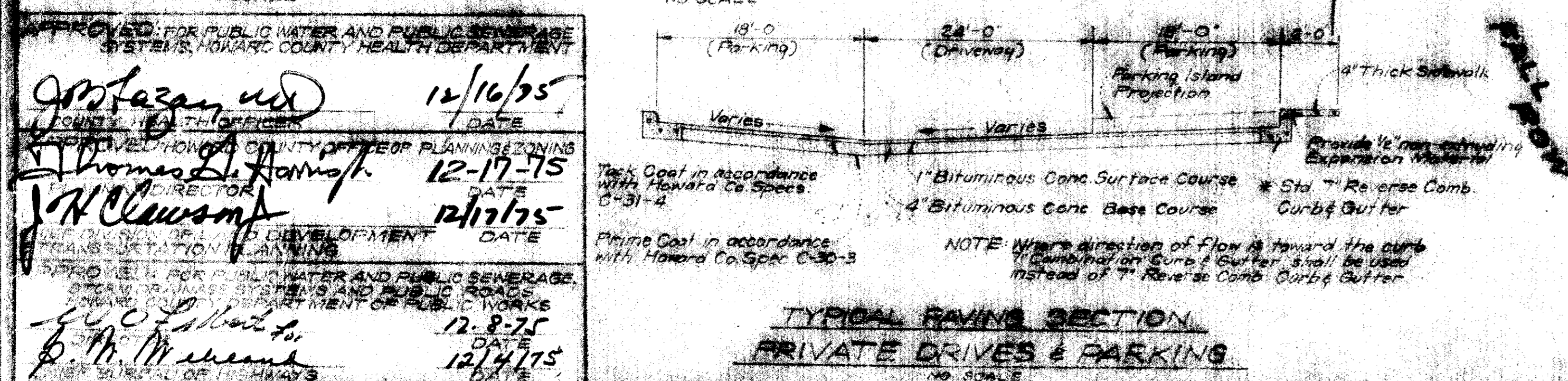
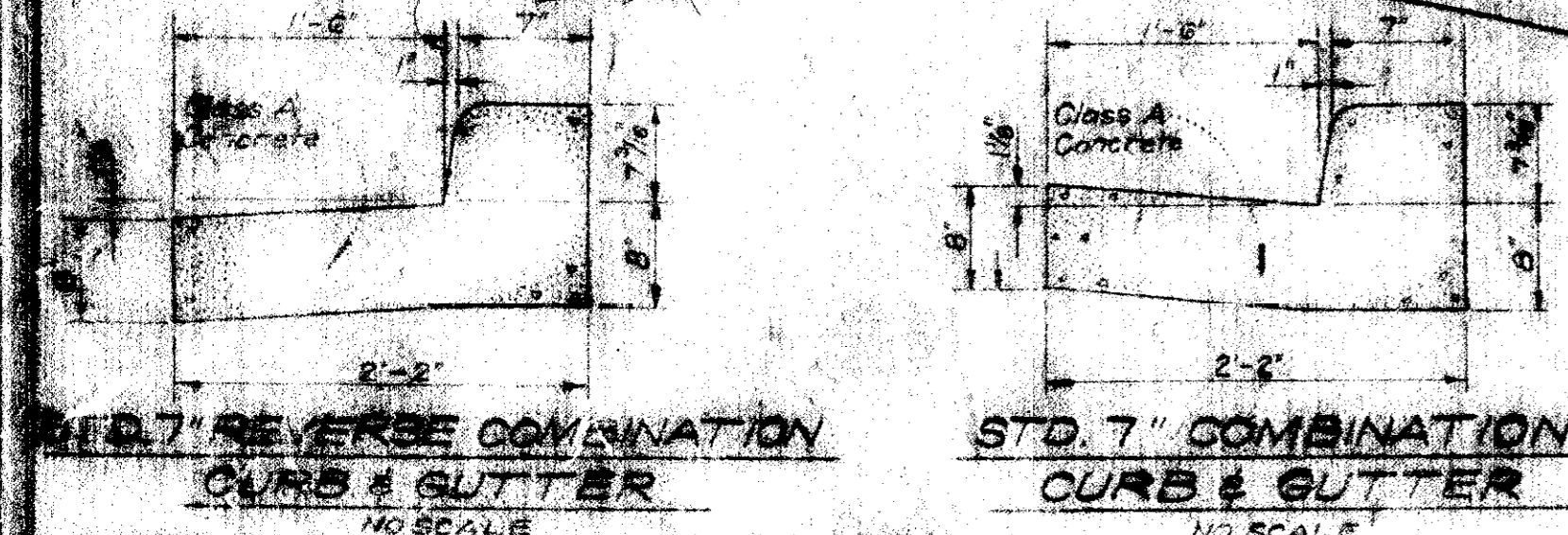
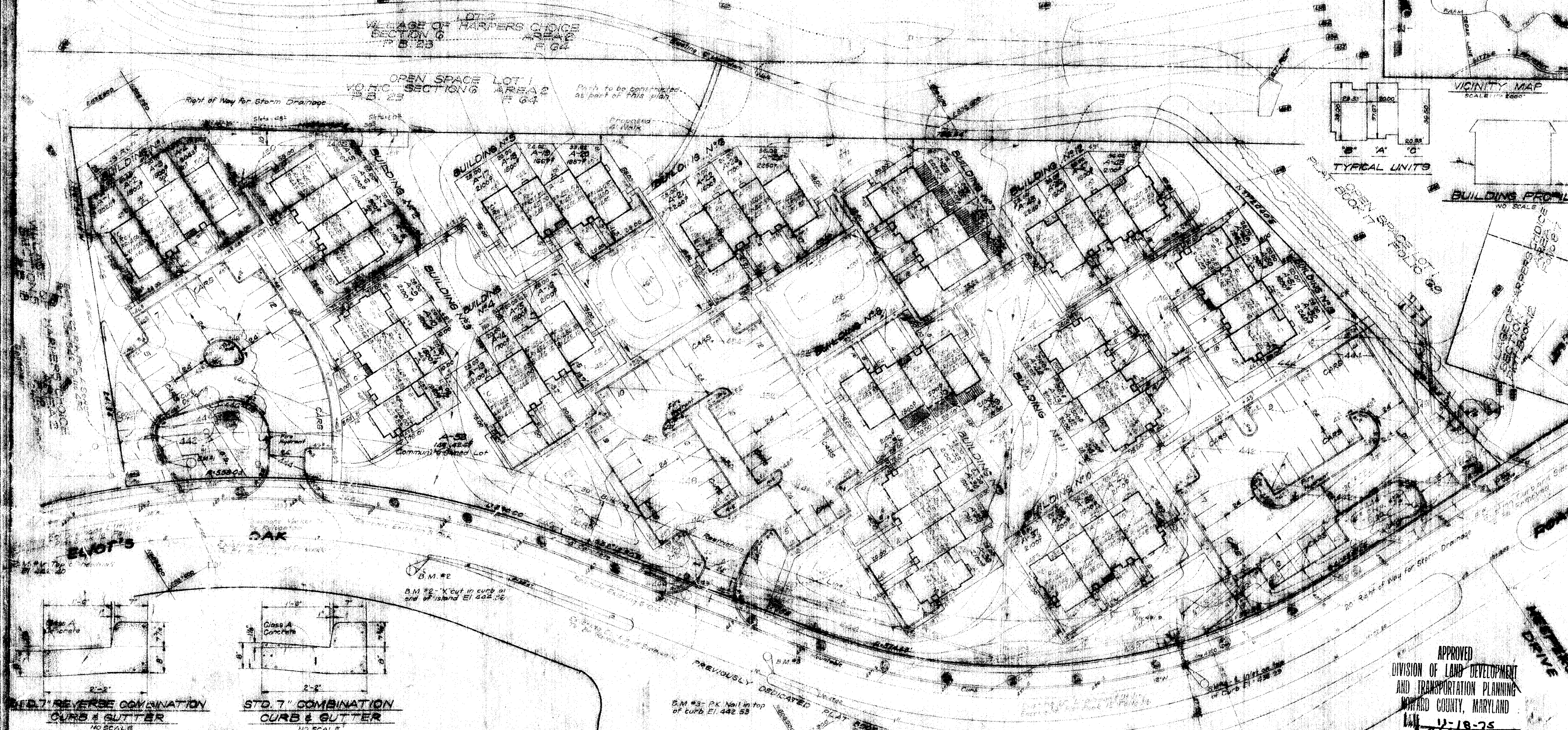
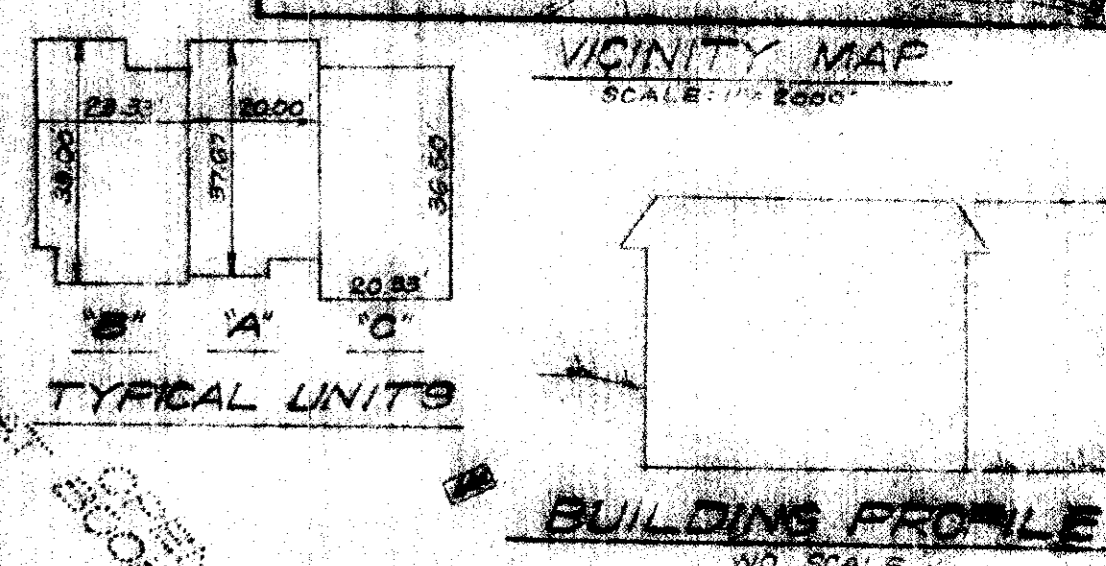
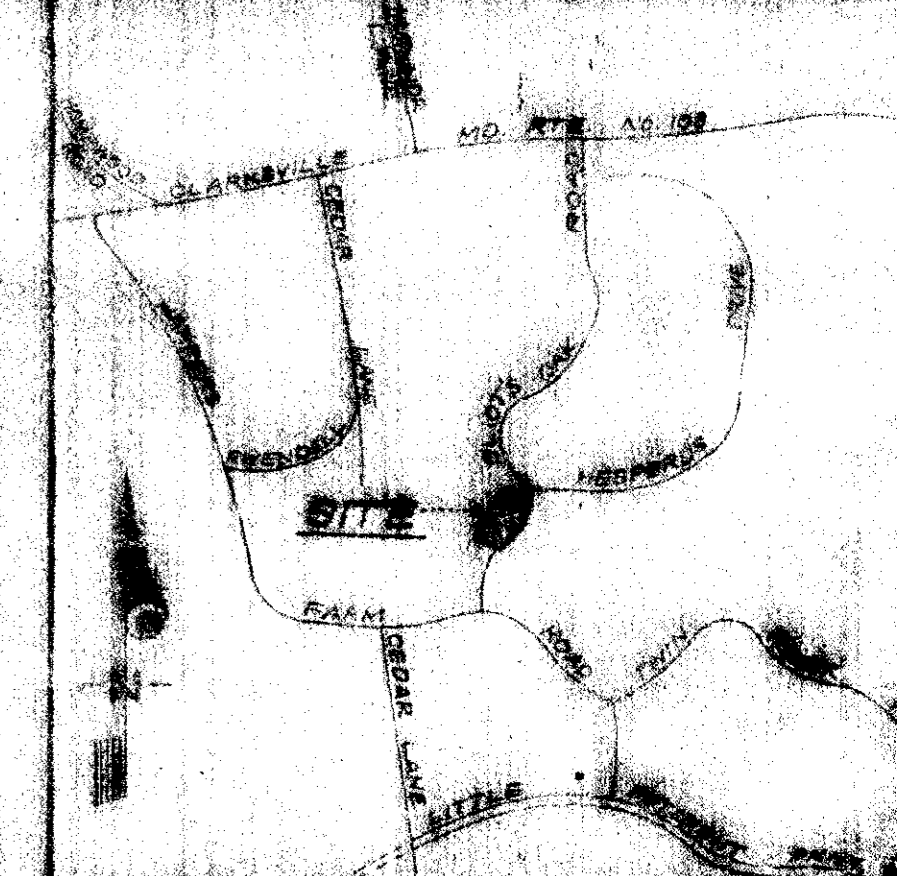


1. Zero Apartment (Single Family Attached Land Use)
2. Area of lots being revised = 0.187 Acre.
3. Maximum No. Units per Lot: 5
4. No. of Units per Lot: 5
5. No. of Parking Spaces Required: 125
6. No. of Parking Spaces Provided: 125
7. All roads are to be 20' Right of Way and 12' wide.
8. Minimum building setback, measurement to be taken with those set forth in Final Development Plan, Ord. 59, Recorded in Plat Book 15 Folios 131, 132 and 133.

- GENERAL NOTES**
1. Topography compiled from actual field survey.
 2. Contour interval: 2 feet.
 3. Direction of Drainage: as shown.
 4. Existing Contours: as shown.
 5. Proposed Contours: as shown.
 6. Proposed Storm Elevations: as shown.
 7. Timber Retaining Wall: as shown.
 8. Existing Trees to be removed: as shown.
 9. Existing Trees to be retained: as shown.
 10. Installation of all Traffic Control Devices shall be in accordance with the 1971 Edition of the Manual of Uniform Traffic Control Devices.



SURVEYORS CERTIFICATION

I hereby certify that the information contained herein is the same as that shown on previously approved S.D.P. 74-BSC with the following exceptions:

1. The end lots of buildings 1 and 2 have been changed from a Type "B" to a Type "C". The Units changed are on Lots A-1, A-4, A-5 and A-8.

I further certify that the location and Elevation Control markings are as previously shown on S.D.P. 74-BSC and that the proposed changes are in accordance with the applicable laws and regulations of the State of Maryland.

The above changes are being made in accordance with the provisions of the Act of 1975, Chapter 207, Section 2-207, and the Act of 1975, Chapter 207, Section 2-207.

Oct. 20, 1975

Donald B. Sackett

STATE OF MARYLAND
LAND SURVEYOR

APPROVED
DIVISION OF LAND DEVELOPMENT
AND TRANSPORTATION PLANNING
HOWARD COUNTY, MARYLAND
DATE: 11-18-75
J.H.C.

APPROVED FOR PUBLIC WATER AND PUBLIC SEWERAGE SYSTEMS, HOWARD COUNTY HEALTH DEPARTMENT

Thomas DeHann
DIRECTOR
DATE: 12-17-75

APPROVED FOR PUBLIC WATER AND PUBLIC SEWERAGE SYSTEMS, HOWARD COUNTY DEPARTMENT OF PUBLIC WORKS

W. M. McCreary
DATE: 12-17-75

CLARK, FINNROCK & SACKETT
ENGINEERS, ARCHITECTS, SURVEYORS

REVISIONS

REVISED SITE DEVELOPMENT PLAN
LOTS A-1, A-4, A-5 & A-8
A SUBDIVISION OF PARCELS
COLUMBIA

DATE: Oct. 20, 1975