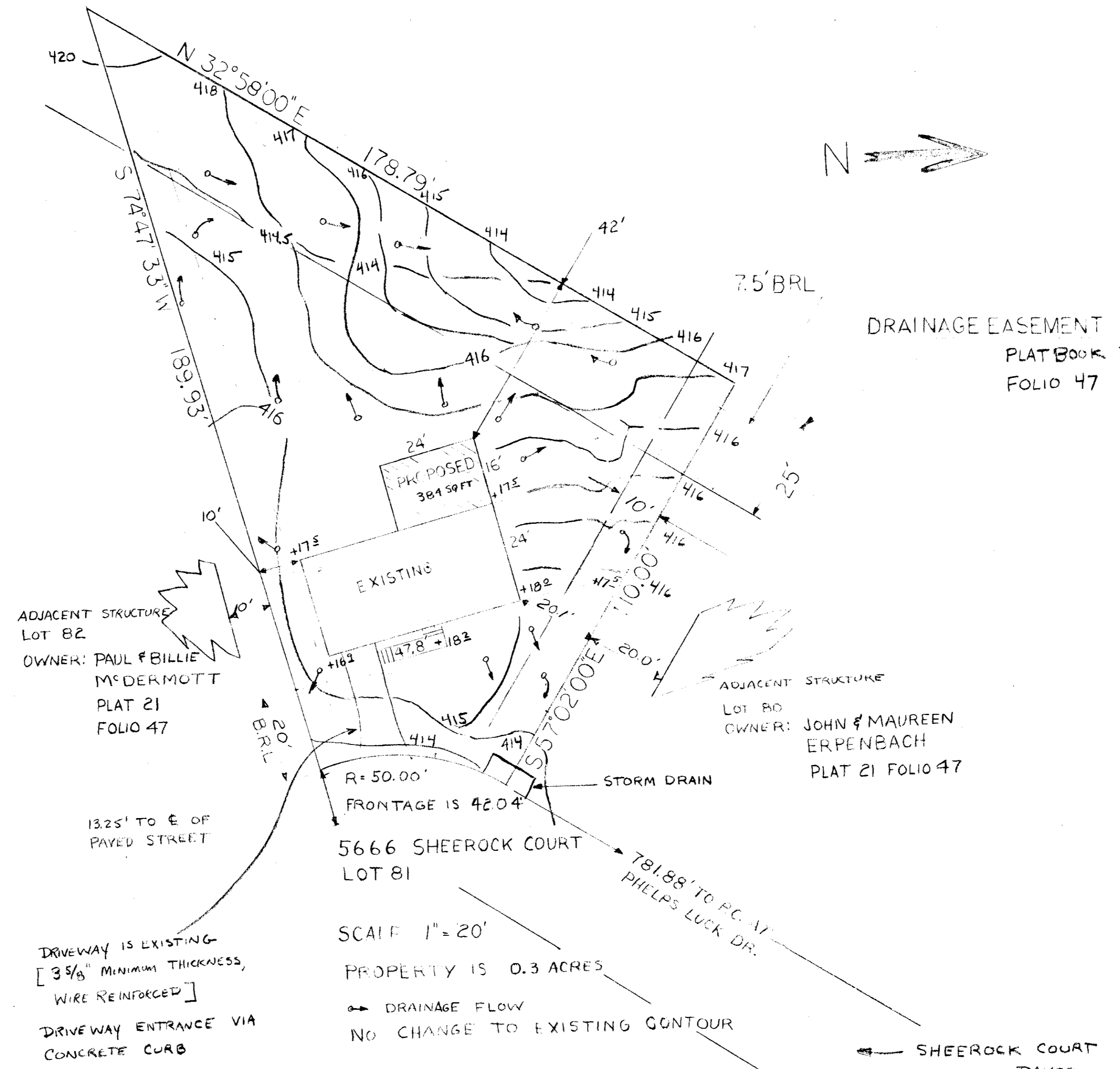
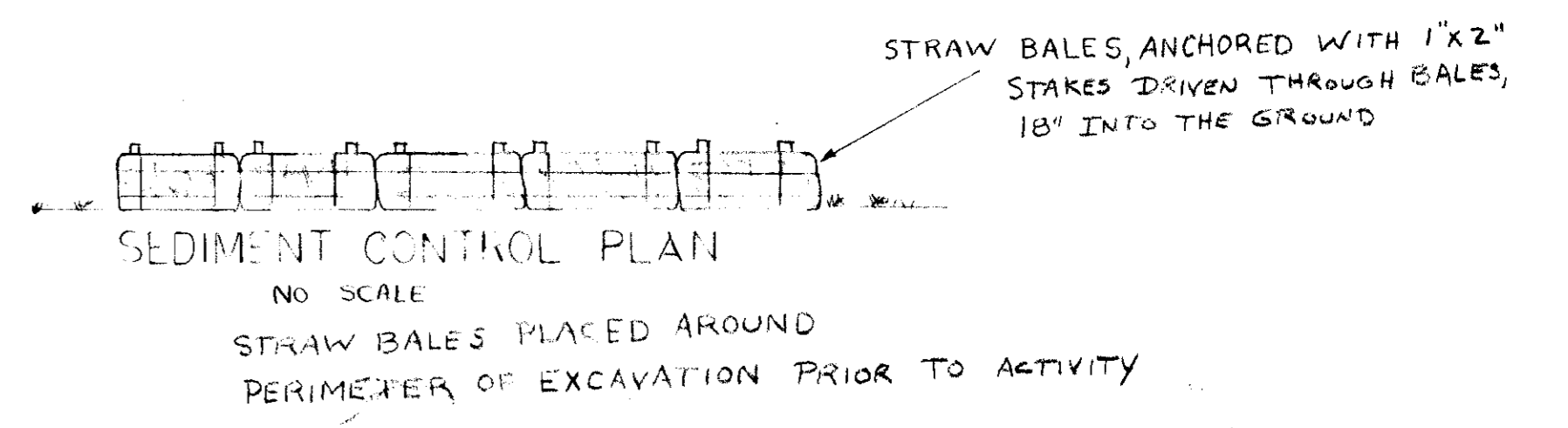


OWNER: HARRY E. SMITH 156/256
 NO ADJACENT STRUCTURE WITHIN 100'

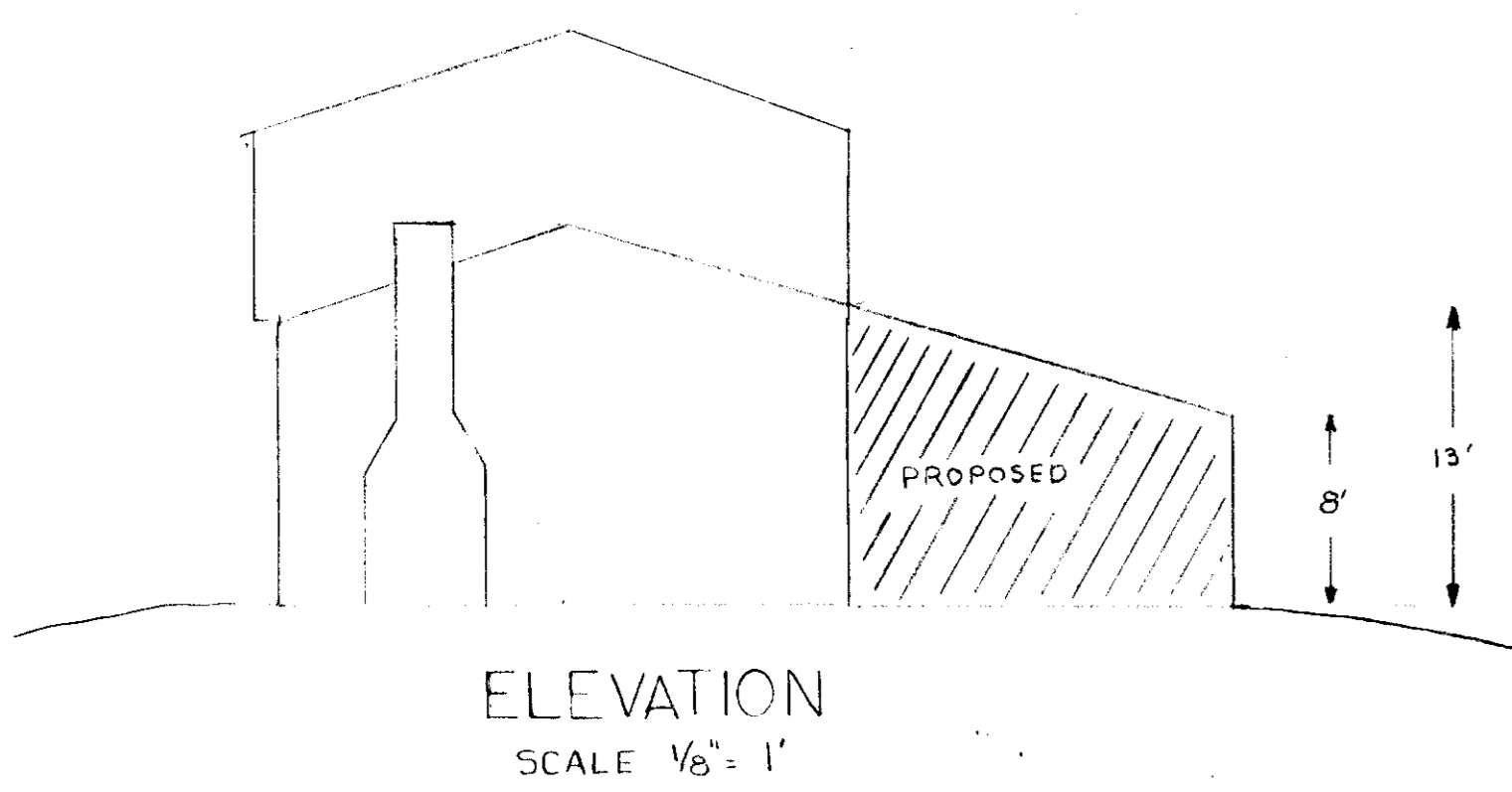


DRAINAGE EASEMENT
 PLAT BOOK 21
 FOLIO 47

VICINITY SKETCH
 SCALE 3/8" = 0.1 MILE



- STABILIZATION NOTE:
 AREAS DISTURBED BY CONSTRUCTION ACTIVITIES WILL BE STABILIZED UPON COMPLETION OF THE WORK BY UTILIZING SOD FROM THE AREA TO BE EXCAVATED AS FOLLOWS:
1. BRING DISTURBED AREA TO GRADE
 2. APPLY LIME AT 50 #/1000 SQ. FT.
 3. APPLY 5-10-10 FERTILIZER AT 25 #/1000 SQ. FT.
 4. INCORPORATE LIME & FERTILIZER INTO SOIL BY RAKING TO A DEPTH OF 1 1/2" - 2"
 5. LAY SOD TO A TIGHT FIT AND ROLL TO INSURE CONTACT WITH THE SOIL.
 6. SOD WILL BE WATERED EVERY OTHER DAY IF NO RAIN OCCURS, FOR A PERIOD OF 2 WEEKS TO INSURE RE-ESTABLISHMENT.



ELEVATION
 SCALE 1/8" = 1'

ADJACENT STRUCTURE
 LOT B2
 OWNER: PAUL & BILLIE
 McDERMOTT
 PLAT 21
 FOLIO 47

ADJACENT STRUCTURE
 LOT B0
 OWNER: JOHN & MAUREEN
 ERPENBACH
 PLAT 21 FOLIO 47

SCALE 1" = 20'
 PROPERTY IS 0.3 ACRES

→ DRAINAGE FLOW
 NO CHANGE TO EXISTING CONTOUR

NOTE: SURVEY INFORMATION FROM
 CLARK, FINEFROCK & SACKETT
 FILE NO. 580-H

CERTIFICATION BY PROFESSIONAL ENGINEER
 "I CERTIFY THAT THE PLAN OF DEVELOPMENT AND THE PLAN FOR CONTROL OF SILT AND EROSION MEETS THE REQUIREMENTS, STANDARDS, AND SPECIFICATIONS OF THE HOWARD SOIL CONSERVATION DISTRICT."

SEAL: [Professional Engineer Seal]
 SIGNATURE: JOHN M. CONNELLY
 DATE: 25 Feb, 1975
 824 PETER RD. KINGSVILLE, MD. 21087

CERTIFICATION BY OWNER/DEVELOPER
 "I CERTIFY THAT ALL DEVELOPMENT AND/OR CONSTRUCTION WILL BE DONE ACCORDING TO THIS PLAN OF DEVELOPMENT AND PLAN OF SILT AND SEDIMENT CONTROL."

SIGNATURE: CHARLES N. SAUNDERS
 DATE: 2/26/75
 5666 SHEEROCK COURT COLUMBIA, MD. 21045

"THIS DEVELOPMENT PLAN IS APPROVED FOR SOIL EROSION AND SEDIMENT CONTROL BY THE HOWARD SOIL CONSERVATION DISTRICT."

REVIEWED: Eric U. Herman 4/15/75
 SOIL CONSERVATIONIST
 APPROVED: Robert W. Ziehm 4/15/75
 HOWARD SOIL CONSERVATION DISTRICT

APPROVED FOR PUBLIC WATER AND SEWERAGE SYSTEMS HOWARD COUNTY HEALTH DEPT. COUNTY HEALTH OFFICER W. H. Dawson 4/27/75 DIRECTOR	APPROVED HOWARD COUNTY OFFICE OF PLANNING & ZONING THOMAS J. HANN 5-1-75 PLANNING DIRECTOR
APPROVED FOR PUBLIC WATER, SEWERAGE & STORM DRAINAGE SYSTEMS & ROADS HOWARD CO. DEPT. OF PUBLIC WORKS WILLIAM A. ALLEN 4/24/75 DIRECTOR	APPROVED CHIEF DIVISION OF LAND DEVELOPMENT AND TRANSPORTATION PLANNING J. H. Dawson 4/5/75 DATE

APPROVED
 DIVISION OF LAND DEVELOPMENT AND TRANSPORTATION PLANNING
 HOWARD COUNTY, MARYLAND
 DATE: MAR 17 1975
 [Signature]

SCALE: 1" = 20'	APPROVED BY: [Signature]	DRAWN BY: [Signature]
DATE: 2/26/75		
VILLAGE OF GREENBELT SECTION 1, ART. 11, LOCAL ORDINANCE 11 DISTRICT HOWARD CITY, MD. FDP-11		
PROJECT NO. 91	DRAWING NUMBER: 03-101	
FBI 10-91 TAX PLAN 36 MD		