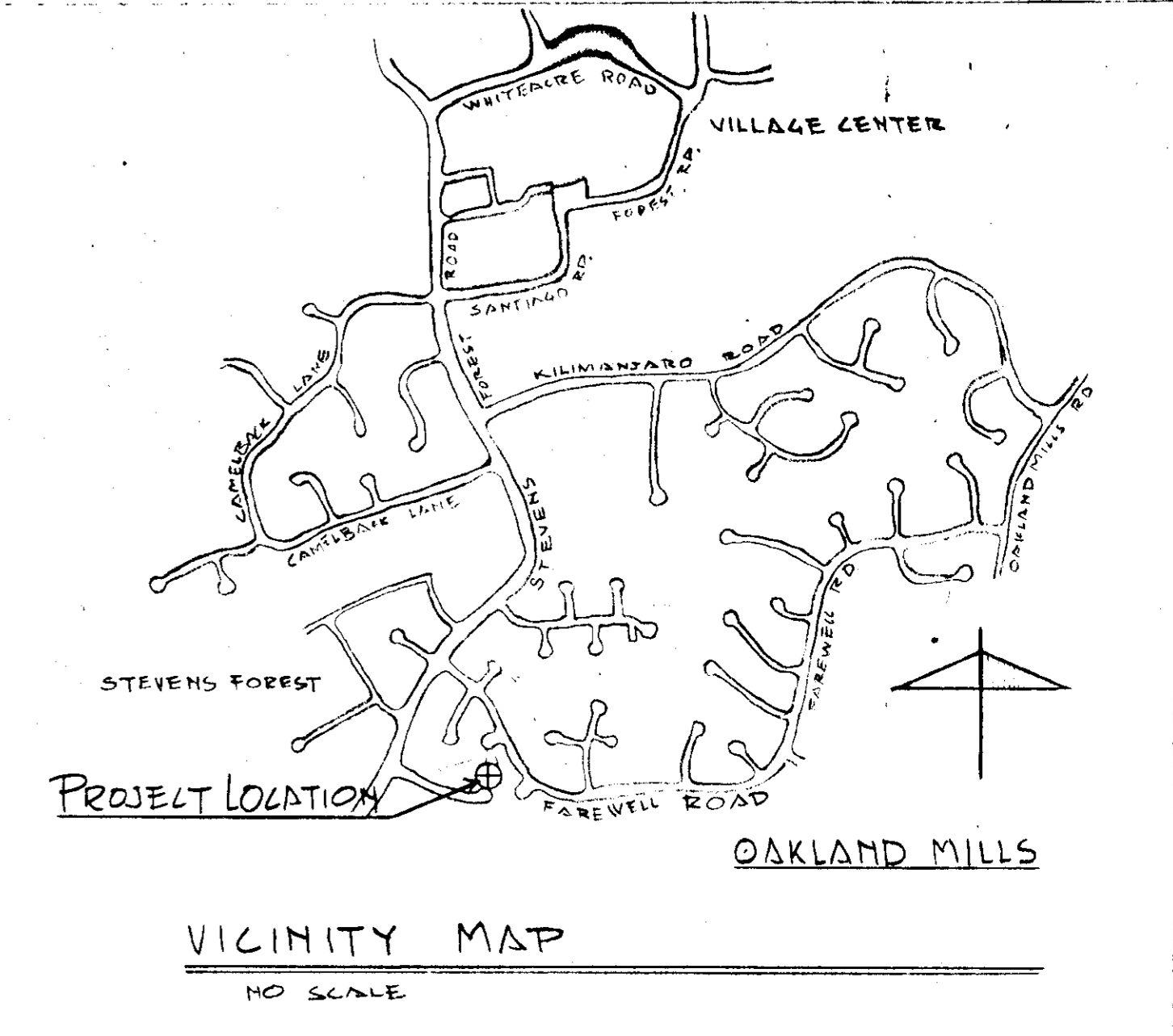




— SITE PLAN —



REVISED 5-15-74



ARCHITECTS STAMP

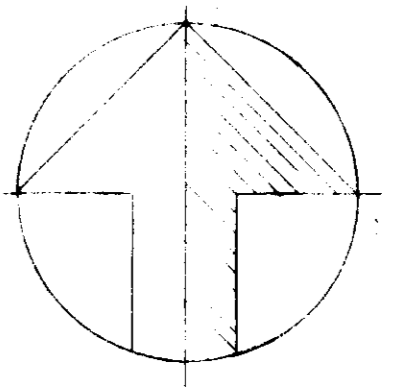


VILLAGE OF OAKLAND MILLS
 OPEN SPACE LOT # 250
 OPEN SPACE AREA 66,026 sq. ft.
 SECTION 5 AREA 6
 PLAT BOOK 21 FOLIO 70
 TAX MAP NO 36
 SHEET 4 of 5
 64 ELECTION DISTRICT
 HOWARD CO MD.

NOTE
 THIS TOT LOT IS NOT
 LOCATED IN THE VICINITY
 OF THE 100 YR FLOOD
 PLAIN

OWNER
 COLUMBIA PARK AND REC. ASSN.
 1000 CENTURY PLAZA
 10630 LITTLE PATUMENT PARKWAY
 COLUMBIA MD 21044
 301-730-6100

5/15/74
 J.H.C.



REVIEWED FOR HOWARD S.C.D. AND METS TECHNICAL REQUIREMENTS
 of *James M. Stahl* DATE 8-16-74
 U.S. SOIL CONSERVATION SERVICE


THIS DEVELOPMENT PLAN IS APPROVED FOR SOIL EROSION AND
 SEDIMENT CONTROL BY THE HOWARD SOIL CONSERVATION DISTRICT
 APPROVED *Robert S. Ziehm* DATE 8-16-74
 HOWARD S.C.D.

APPROVED: HOWARD COUNTY OFFICE OF PLANNING AND ZONING
Thomas A. Haney DATE 9-10-74
 PLANNING DIRECTOR

J.H. Clauson DATE 9/20/74
 CHIEF, DIVISION OF LAND DEVELOPMENT AND
 TRANSPORTATION PLANNING

APPROVED: FOR PUBLIC WATER, PUBLIC SEWERAGE AND
 STORM DRAINAGE SYSTEMS AND ROADS
 HOWARD COUNTY DEPARTMENT OF PUBLIC WORKS
 DIRECTOR *William G. Upton* DATE 8/23/74
J.P. Pebeans DATE 8/27/74
 CHIEF, BUREAU OF HIGHWAYS

COLUMBIA MARYLAND



COLUMBIA ASSOCIATION

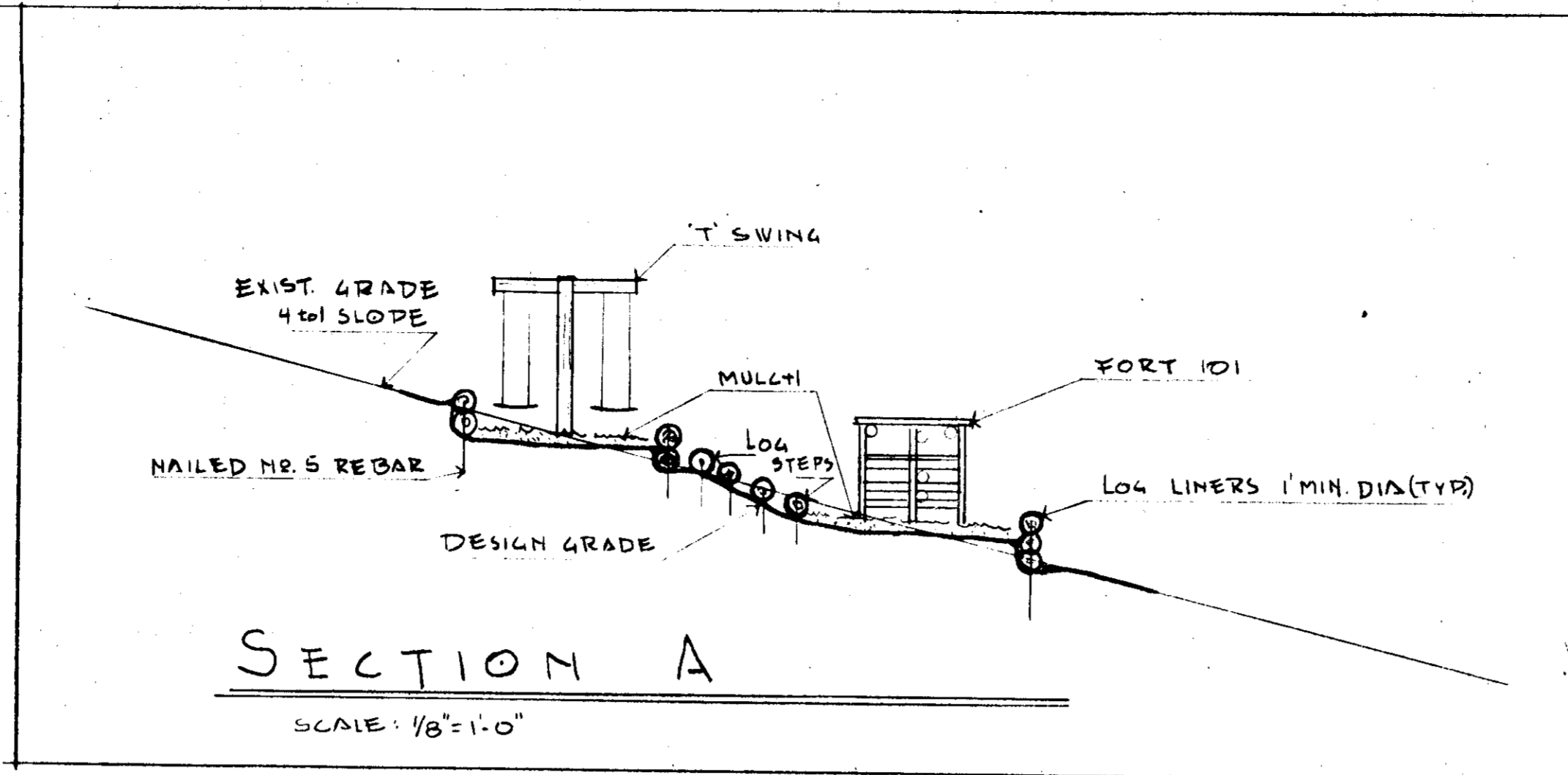
PROJECT TITLE CASTLE CT TOT LOT
 VILLAGE OF OAKLAND MILLS
 SECTION 5 AREA 6 LOT 250
 SUBJECT: SITE DEVELOPMENT PLAN

SCALE	1" = 50'	DWG. NO.	
DATE	3-22-74		
DES. BY	DE		1
DWN BY	DE		
CK. BY	DE		
APP. BY			OF 2
			CAF NO.

SDP-7446-C

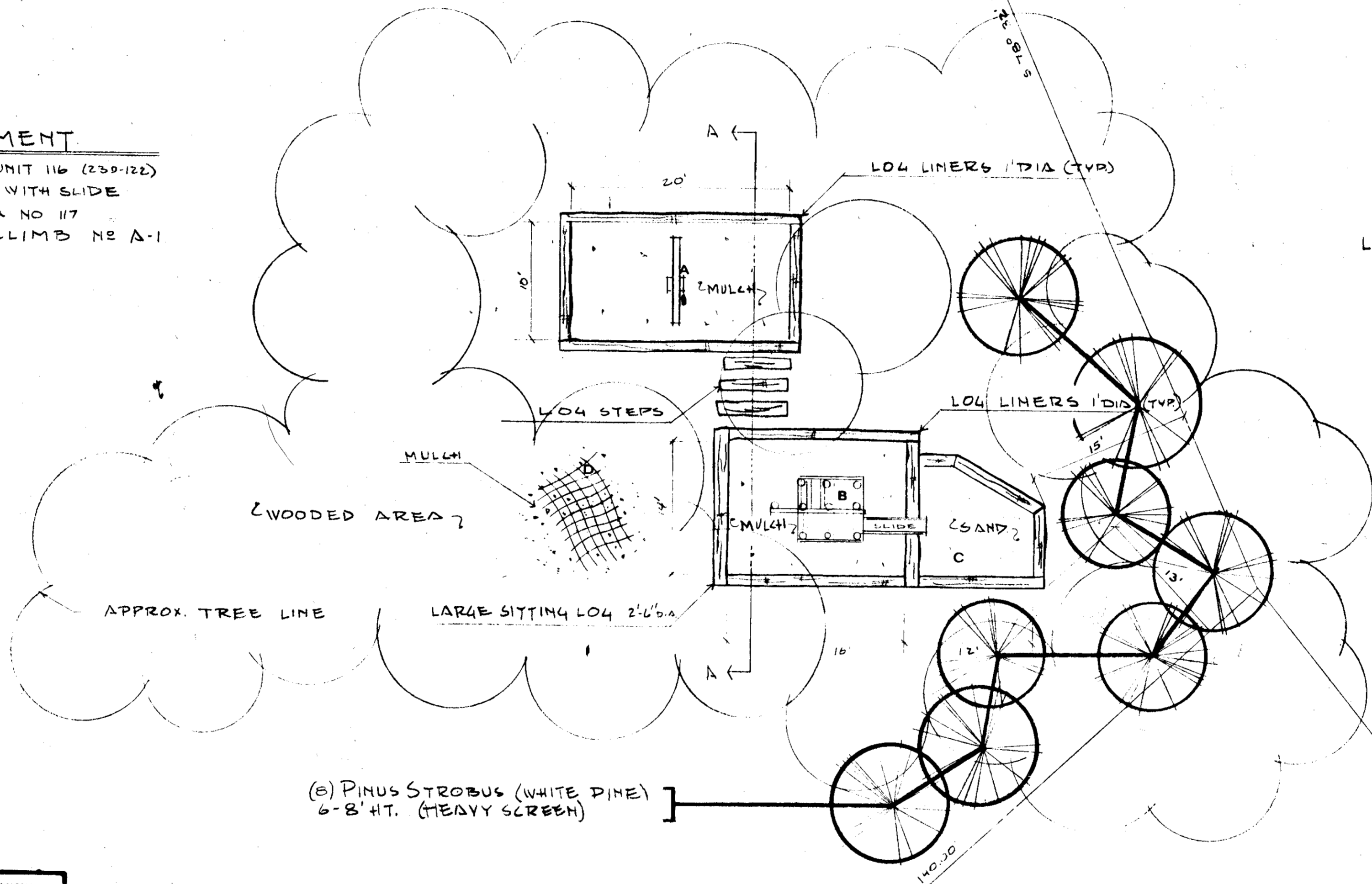
LOT 120

LOT 121



SECTION A
SCALE: 1/8"=1'-0"

- EQUIPMENT**
- A T SWING UNIT 116 (230-122)
 - B FORT 101 WITH SLIDE
 - C SAND BOX NO 117
 - D CARLO LIMB NO A-1



PLAN
SCALE: 1/8"=1'-0"

- NOTES**
- BACKFILL SEED AND MULCH TO ALL LINERS
 - MINIMUM DIA. OF LOG LINERS TO BE 1"
 - EXACT LOCATION AND POSITIONING OF EQUIPMENT TO BE DETERMINED IN THE FIELD BY DESIGNER
 - EXISTING BRUSH IN PLAY AREA TO BE CLEARED
 - DO NOT DISTURB EXISTING VEGETATION NOT IN TOT LOT AREA
 - ALL DEAD TREES AND DEAD WOOD TO BE REMOVED
 - ALL PLANTING TO BE AS PER COLUMBIA ASSN. SPECIFICATIONS

LOT 103

5/13/74
JKEP

ARCHITECT'S STAMP

ARCHITECTURAL REGISTRATION BOARD
2857-R
STATE OF MARYLAND
Donald Bennett Jr.

ARCHITECTURAL REGISTRATION BOARD
2857-R
STATE OF MARYLAND
Donald Bennett Jr.

NORTH

APPROVED: HOWARD COUNTY OFFICE OF PLANNING AND ZONING
James S. Harris Jr. 9-10-74
PLANNING DIRECTOR DATE

John Clauson 9/10/74
CHIEF, DIVISION OF LAND DEVELOPMENT AND TRANSPORTATION PLANNING DATE

APPROVED: FOR PUBLIC WATER, PUBLIC SEWERAGE AND STORM DRAINAGE SYSTEMS AND ROADS
HOWARD COUNTY DEPARTMENT OF PUBLIC WORKS

William A. Allen 8/22/74
DIRECTOR DATE

B. M. McCreary 8/22/74
CHIEF, BUREAU OF HIGHWAYS DATE

REVIEWED FOR HOWARD S.C.D. AND MILTS TECHNICAL REQUIREMENTS
James M. White 8-16-74
SIGNATURE DATE
U.S. SOIL CONSERVATION SERVICE

THIS DEVELOPMENT PLAN IS APPROVED FOR SOIL EROSION AND SEDIMENT CONTROL BY THE HOWARD SOIL CONSERVATION DISTRICT
Robert W. Ziegler 8-16-74
APPROVED HOWARD S.C.D. DATE

COLUMBIA MARYLAND

COLUMBIA ASSOCIATION

PROJECT TITLE: CASTLE CT TOT LOT VILLAGE OF OAKLAND MILLS SECTION 5 AREA 6 LOT 250
SUBJECT: PLAN AND DETAILS

SCALE	1/8"=1'-0"	DWG. NO.	
DATE	3-22-74		2
DES. BY	DE		
DWN. BY	DE		
CK. BY			OF 2
APP. BY		CAF NO.	

SDP-74-96-C