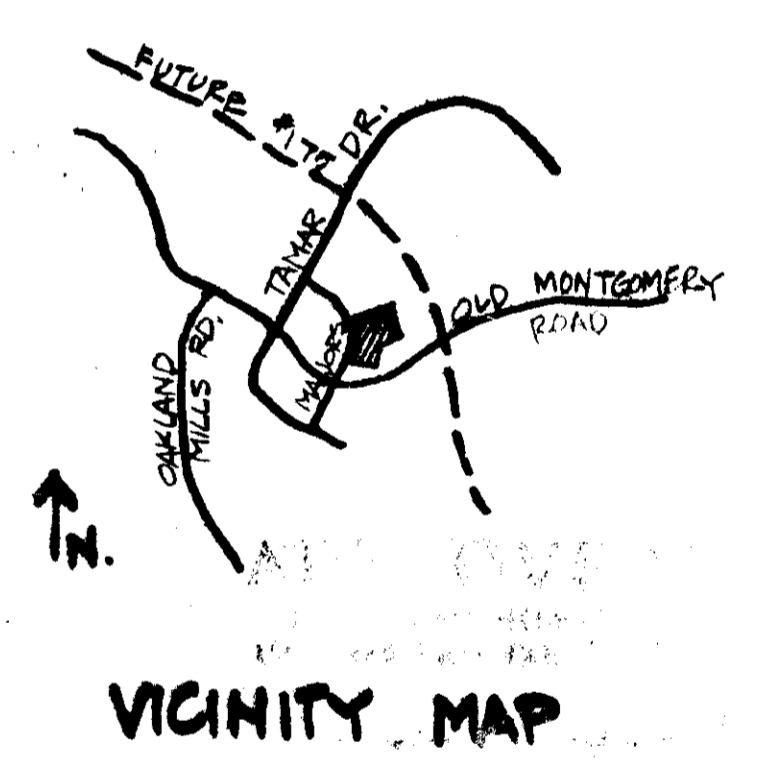


J.G.C.A. LAND EXTENDS TO COUNTY R.O.W. ON STREAM CLOUD CT (APPROX. 540)

C.P.R.A. OPEN SPACE


VILLAGE OF LONGBEACH
PARCEL C
SECTION 1 AREA 2
ELECTION DISTRICT NO 6




APPROVED
PLANNING BOARD
OF FORWARD COUNTY
DATE 11/14/73

C.P.R.A. (OPEN SPACE)

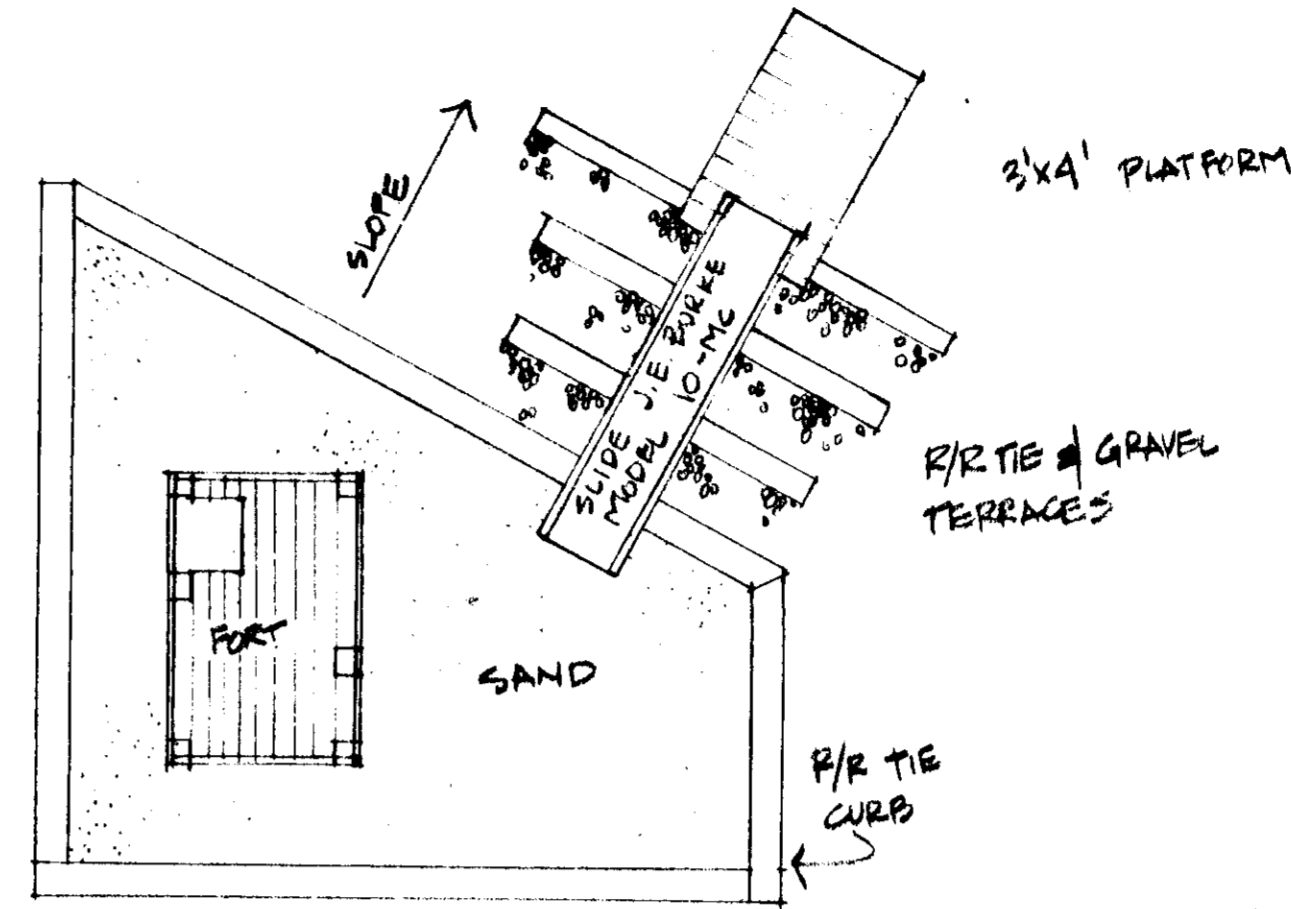


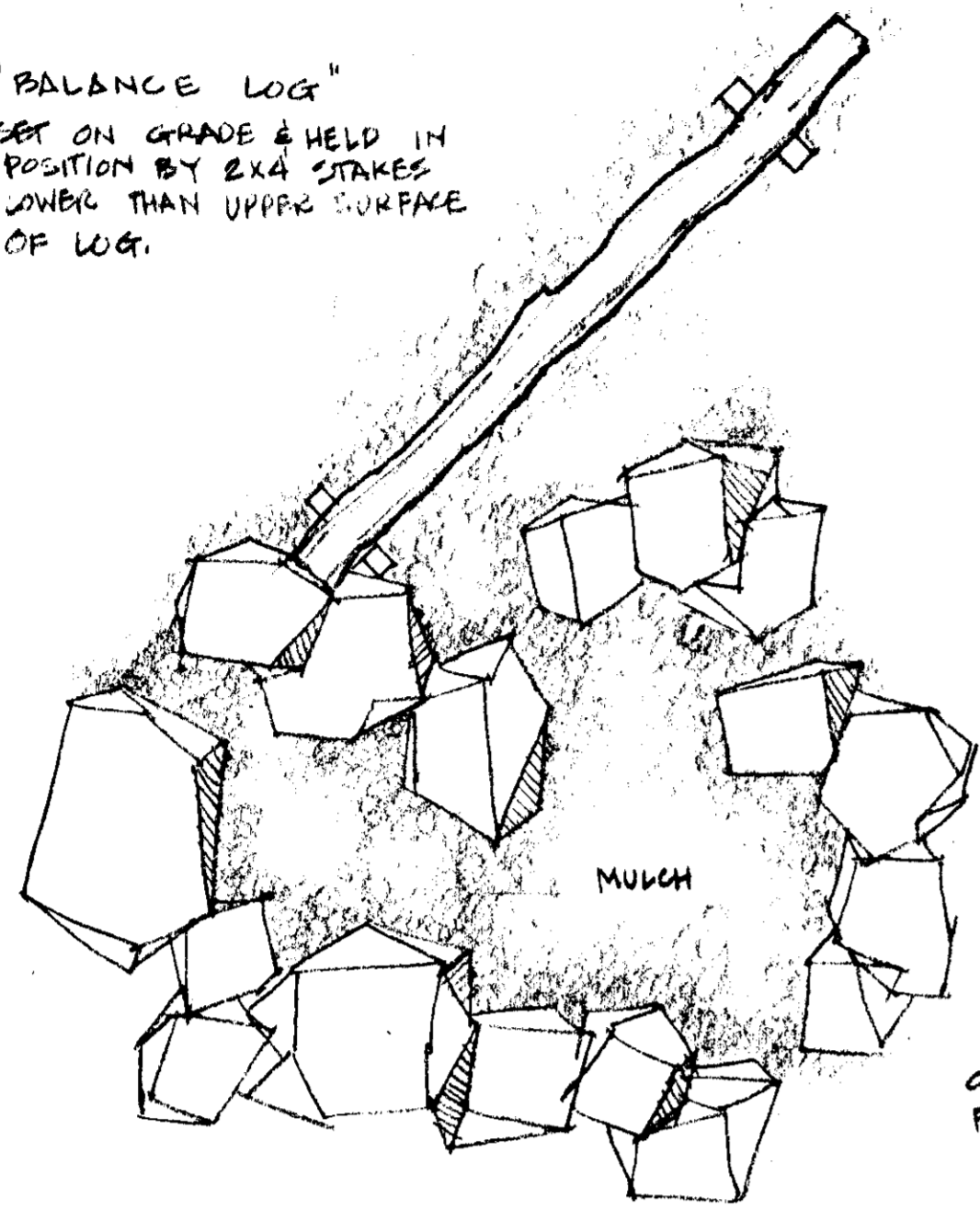
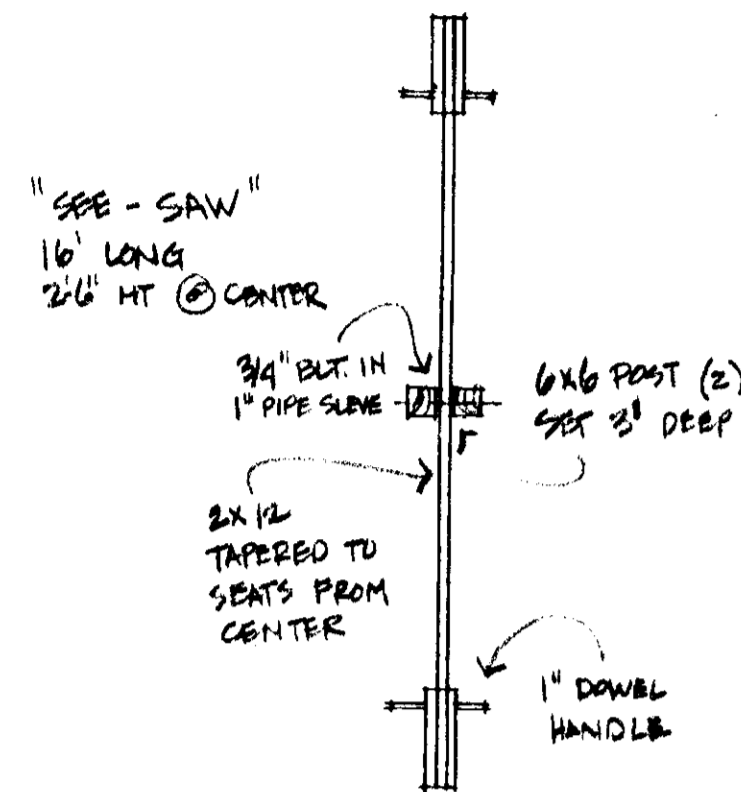
1 AND 8 TOT LOT LOCATIONS 9 OCT. 73
JEFFERS GLEN COMMUNITY ASSOC.

APPROVED: HOWARD COUNTY OFFICE OF PLANNING AND ZONING PLANNING DIRECTOR _____ DATE _____ CHIEF, DIVISION OF LAND DEVELOPMENT AND TRANSPORTATION _____ DATE _____		APPROVED: FOR PUBLIC UTILITIES, PUBLIC SEWERAGE AND STORM DRAINAGE SYSTEMS AND ROADS HOWARD COUNTY DEPARTMENT OF PUBLIC WORKS DIRECTOR _____ DATE _____ CHIEF, BUREAU OF HIGHWAYS _____ DATE _____		REVIEWED FOR: S.E.P. AND MEETS TECHNICAL REQUIREMENTS <i>James M. Hulm</i> 11-29-73 DATE U.S. SOIL CONSERVATION SERVICE <i>William L. ...</i> 11-29-73 APPROVED HOWARD S.E.P. DATE		THIS DEVELOPMENT PLAN IS APPROVED FOR SOIL EROSION AND SEDIMENT CONTROL BY THE HOWARD SOIL CONSERVATION DISTRICT. 	
---	--	--	--	---	--	--	--

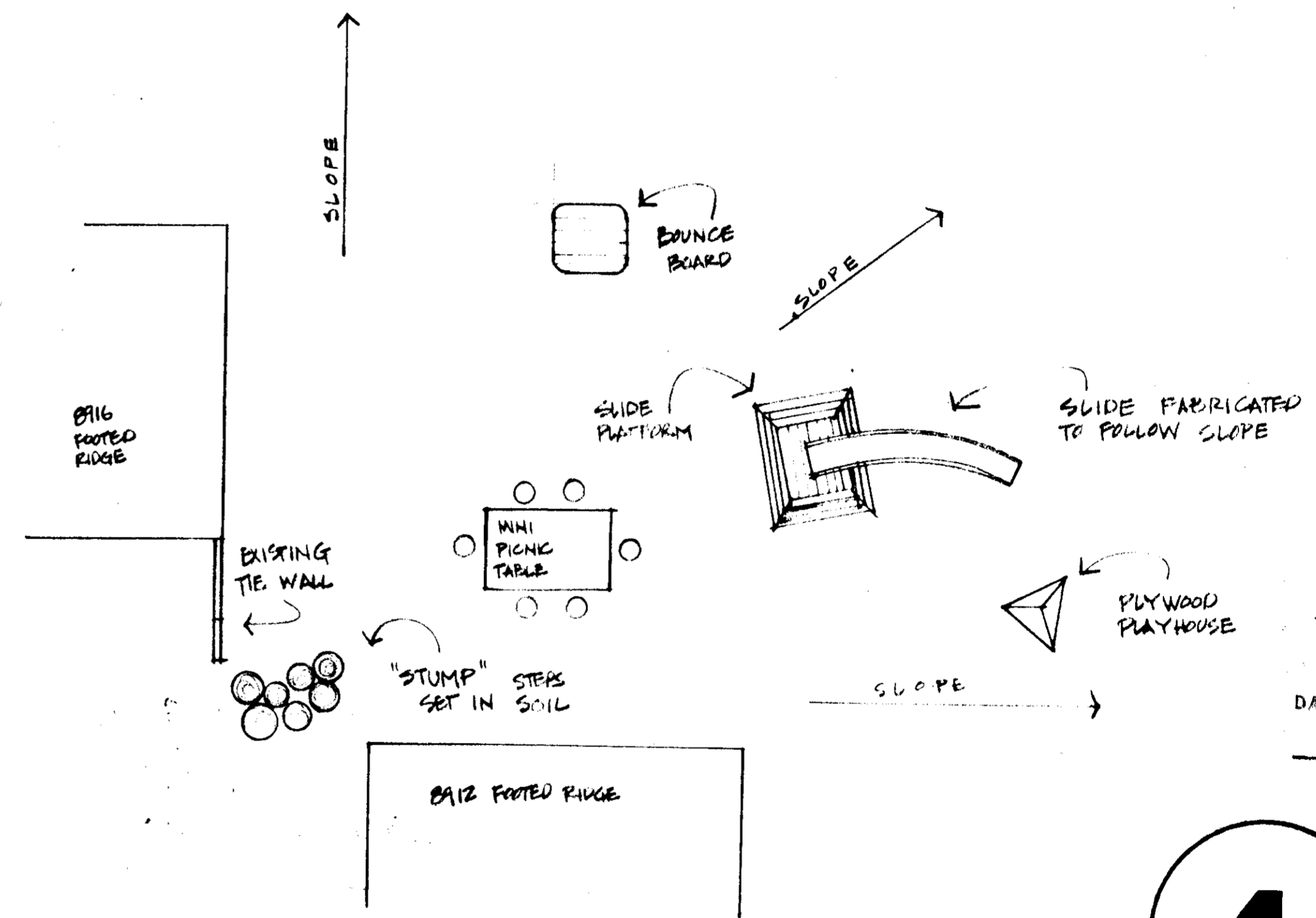

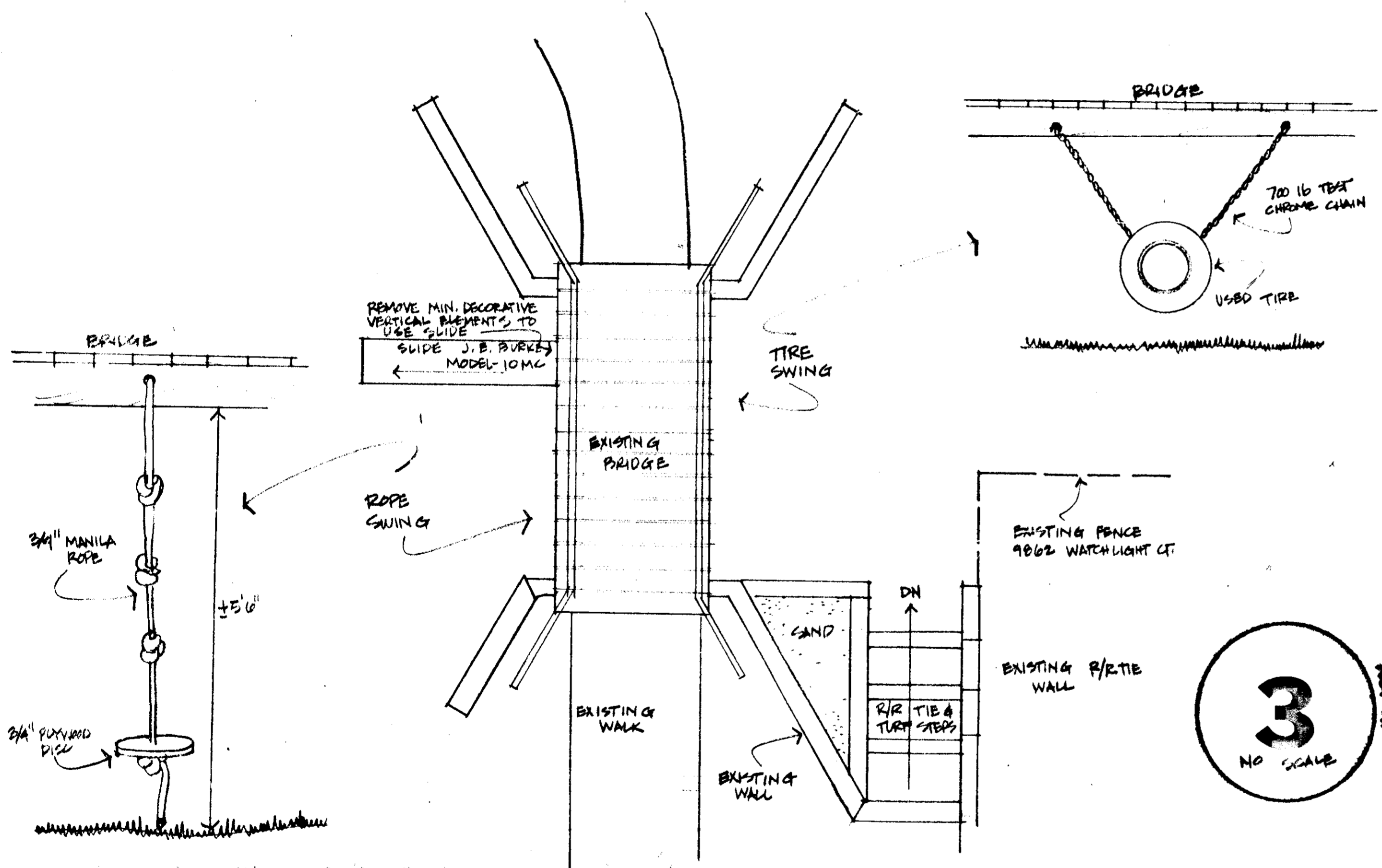

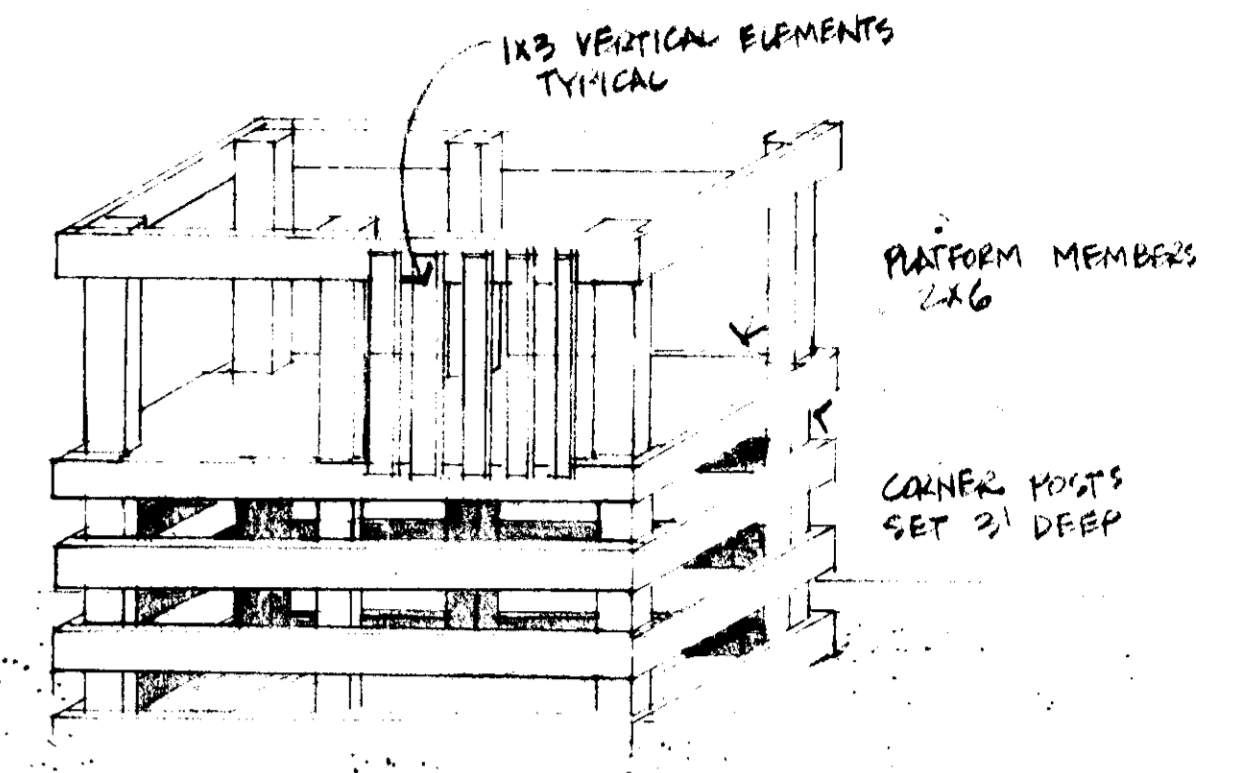


ELEVATION OF
ROCK HOUSE

"BALANCE LOG"
SET ON GRADE & HELD IN
POSITION BY 2x4 STAKES
LOWER THAN UPPER SURFACE
OF LOG.



"FORT"
4'x6' SQ. FRAME STRUCTURE
4' HT. STAINED SHERWIN
WILLIAMS RUSTIC BROWN



APPROVED
PLANNING BOARD
OF HOWARD COUNTY
DATE 11/14/73

2 8 TOT LOT ELEMENTS
JEFFERS GLEN COMMUNITY ASSOC. 9 OCT 73

APPROVED: HOWARD COUNTY OFFICE OF
PLANNING AND ZONING
PLANNING DIRECTOR _____ DATE _____
CHIEF, DIVISION OF LAND
DEVELOPMENT AND TRANSPORTATION _____ DATE _____

APPROVED: FOR PUBLIC WORKS, PUBLIC SPACES
AND STORM DRAINAGE SYSTEMS AND
ROADS
HOWARD COUNTY DEPARTMENT OF PUBLIC WORKS
DIRECTOR _____ DATE _____
CHIEF, BUREAU OF HIGHWAYS _____ DATE _____

REVIEWED FOR _____
AND MEETS TECHNICAL REQUIREMENTS

11-29-73
DATE
U.S. SOIL CONSERVATION SERVICE

THIS DEVELOPMENT PLAN IS
APPROVED FOR SOIL EROSION
AND SEDIMENT CONTROL BY
THE HOWARD SOIL CONSERVATION
DISTRICT.

APPROVED HOWARD S.C.P. _____ DATE 11-29-73

Charles H. Shroy