


REVIEWED FOR _____ NAME _____ S.C.T.D.	AND MEETS TECHNICAL REQUIREMENTS
SIGNATURE _____	DATE _____
THIS DEVELOPMENT PLAN IS APPROVED FOR SOIL EROSION AND SEDIMENT CONTROL BY THE SOIL CONSERVATION DISTRICT	
HOWARD S.C.D.	DATE _____
APPROVED _____	HOWARD CO OFFICE OF PLANNING + ZONING
DIRECTOR _____	DATE 10-30-73
CHIEF DIVISION OF LAND DEVELOPMENT AND TRANS. PLANNING	DATE 10/30/73
APPROVED _____	FOR PUBLIC WATER & PUBLIC SEWERAGE AND STORM DRAINAGE SYSTEMS - ROADS
HOWARD CO DEPT. OF PUBLIC WORKS	DATE 10/27/73
DIRECTOR _____	DATE 10/26/73
CHIEF BUREAU OF HIGHWAYS	DATE _____

APPROVED  
PLANNING BOARD  
OF HOWARD COUNTY  
DATE 10/3/73  
*Thomas J. Harris*



COLUMBIA INTERFAITH HOUSING CORPORATION	
RANLEIGH CT PLAY AREAS VILLAGE OF HARBERS CHOICE	
SITE DEVELOPMENT PLAN	
SCALE 1" = 30'-0"	DWG NO. 1
DATE E-26-73	OF 6

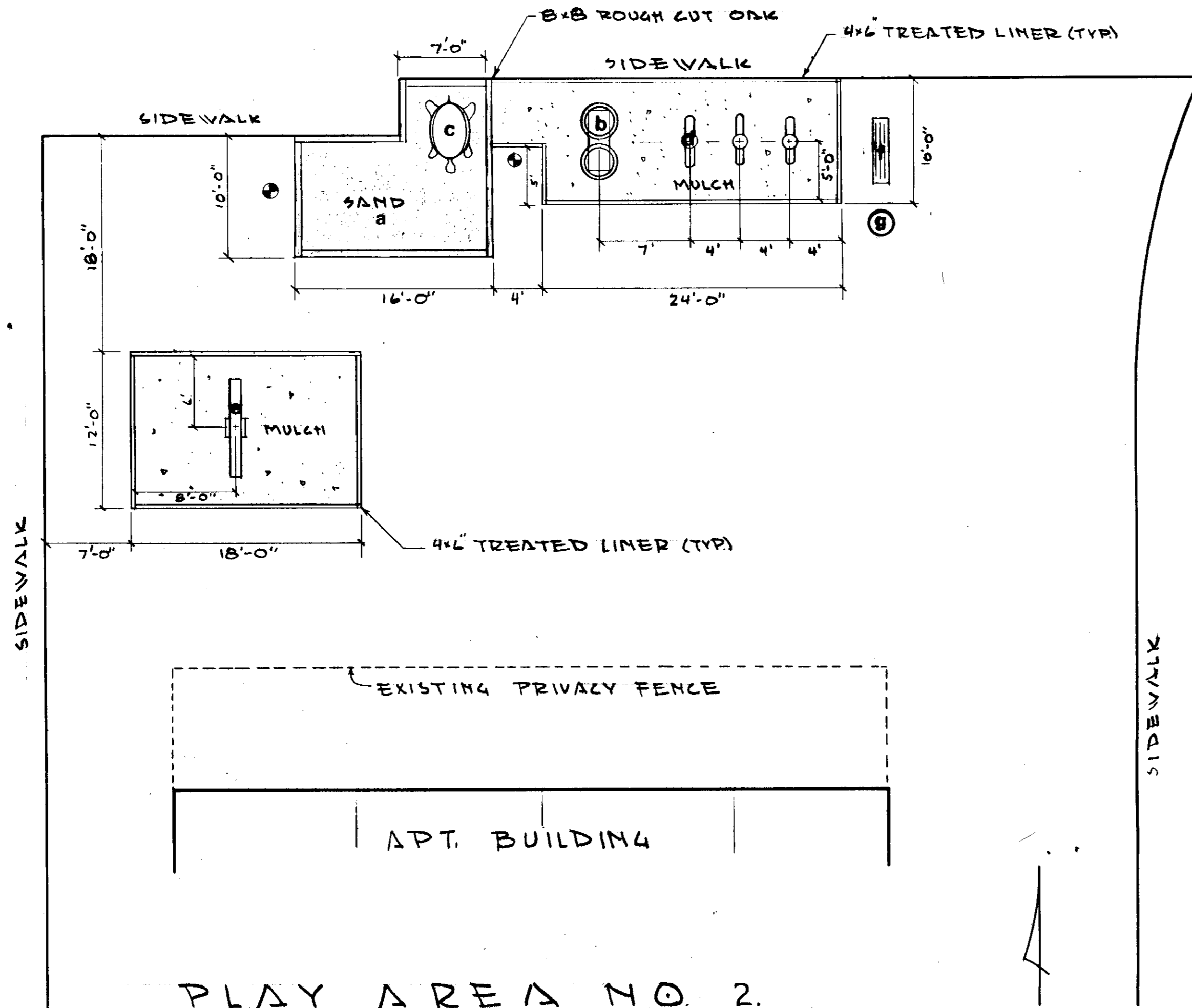
VILLAGE OF HARBERS CHOICE  
SECTION 2  
AREA 2

**EQUIPMENT:**

- a SAND BOX
- b FORM CASTLE NO. 104
- c PLAY TURTLE NO. 113
- d 3 SPRING ANIMALS
- e T SWING NO. 116
- f BENCH
- g TRASH BASKET

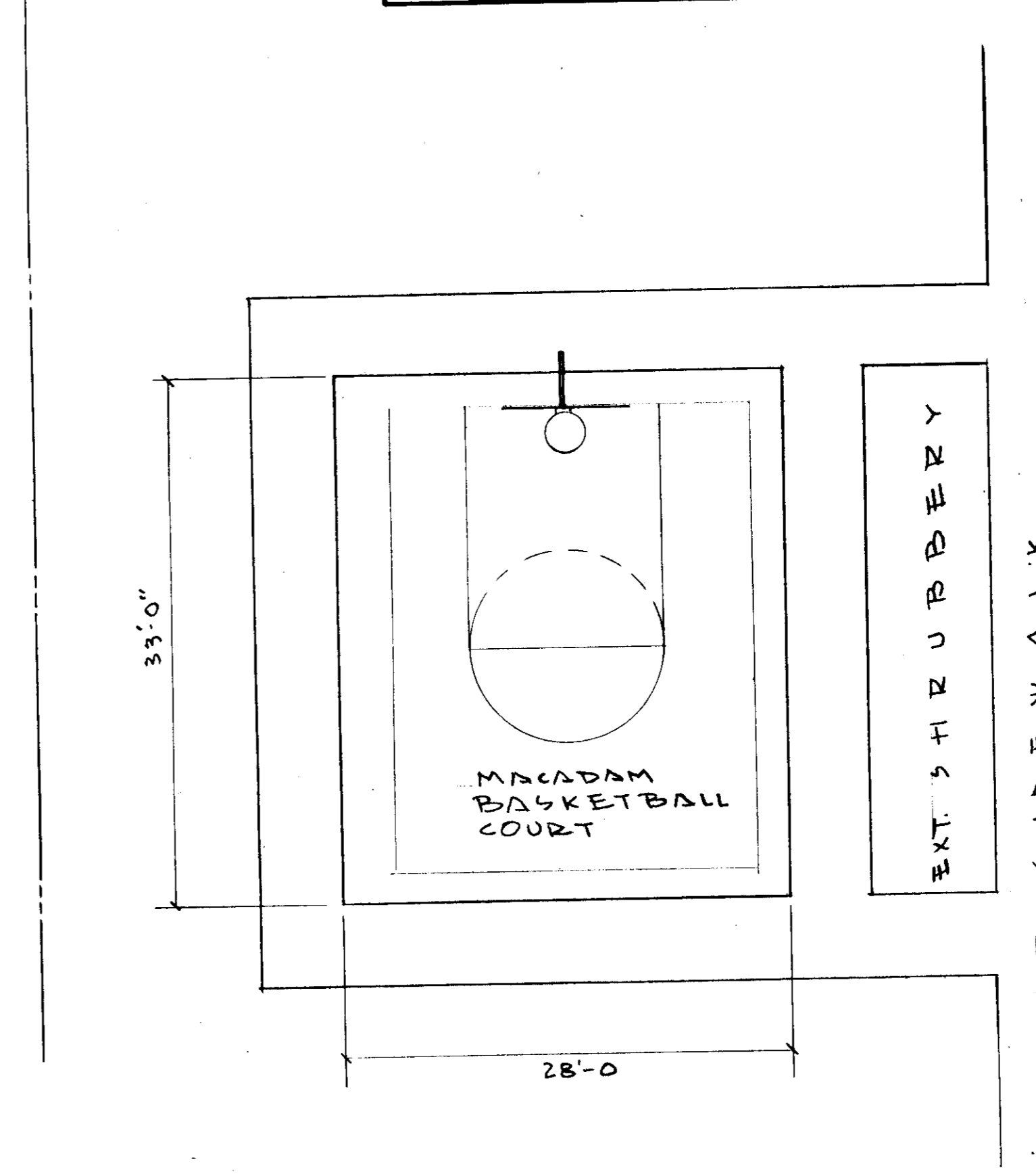
**NOTE:**

- 1 LOCATION OF EXIST. MAPLE TREES
- 2 BACKFILL AND SEED TO ALL LINERS



**PLAY AREA NO. 2**  
PLAN AND DETAILS SCALE: 1/8"=1'-0"

APT. BUILDING



**PLAY AREA NO. 3**  
PLAN AND DETAILS SCALE: 1/8"=1'-0"

**BASKETBALL GOAL SPECS.**

POST - 3 1/2" O.D. GALVANIZED ST.  
POST ENTERS GROUND 3 MIN.  
IN CONCRETE  
EXTENSION - 1 7/8" O.D. ST PIPE WITH  
ST. FORMED CLAMPS, 1/4" B.  
SIZE - 12'-6" H.T. 4'-6" WIDE  
WEIGHT - 203 LBS.  
ORDER NO. - 005-000 (MEXICO FORDGE)

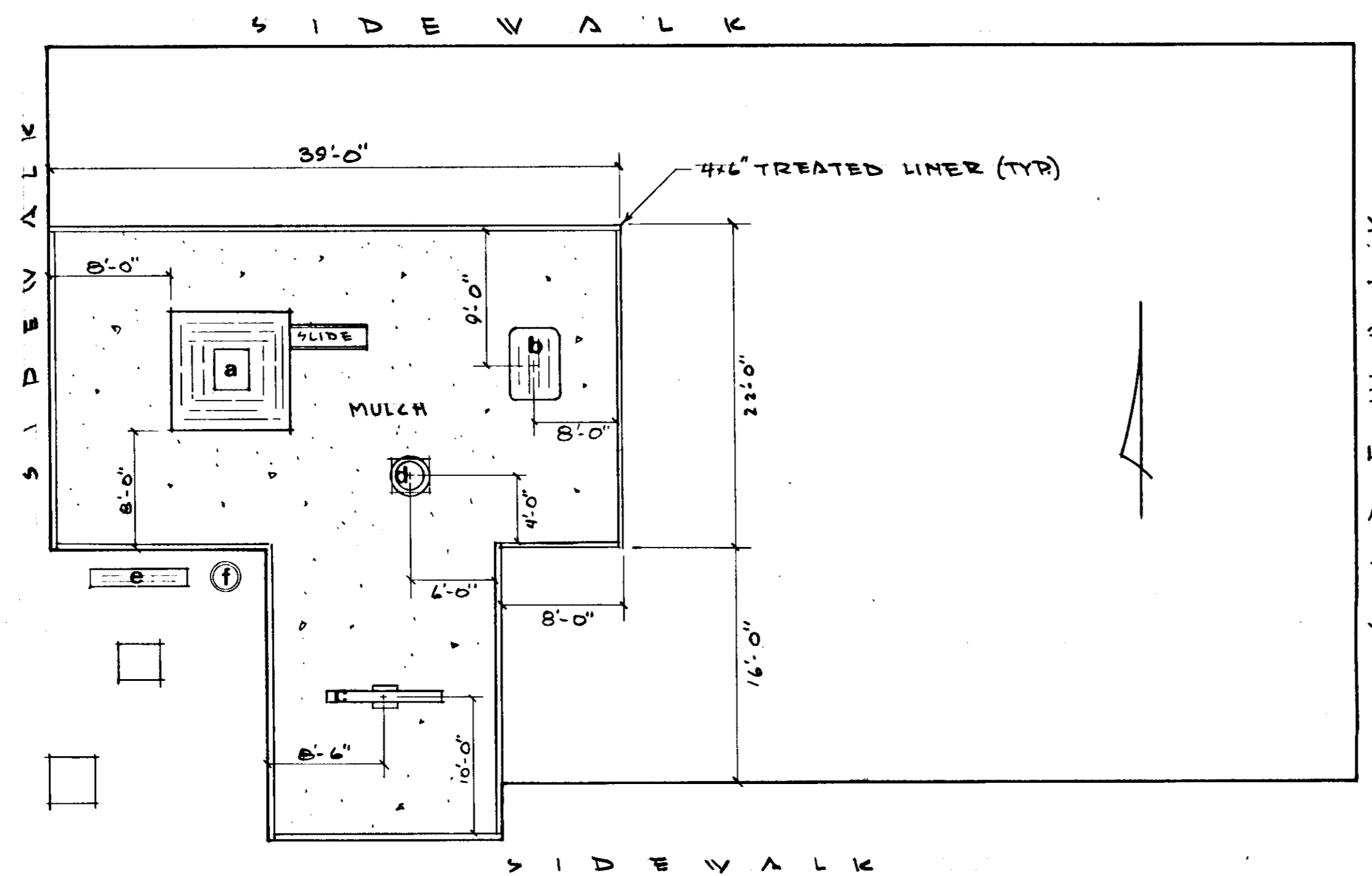
**NOTE:**

- 1 BASKETBALL CT. SLAB TO BE 4" OF MACADAM ON 4" CR-6 CRUSHED STONE
- 2 SLAB TO BE GRADED TO 2" IN 10'
- 3 BACK FILL + SEED TO COURT

**EQUIPMENT:**

- a FORT TR. 101 WITH SLIDE
- b SPRING PAD TR. 300
- c T SWING UNIT 116
- d TREE FORM UNIT 110
- e BENCH
- f TRASH BASKET

**NOTE:**  
BACKFILL AND SEED TO ALL LINERS

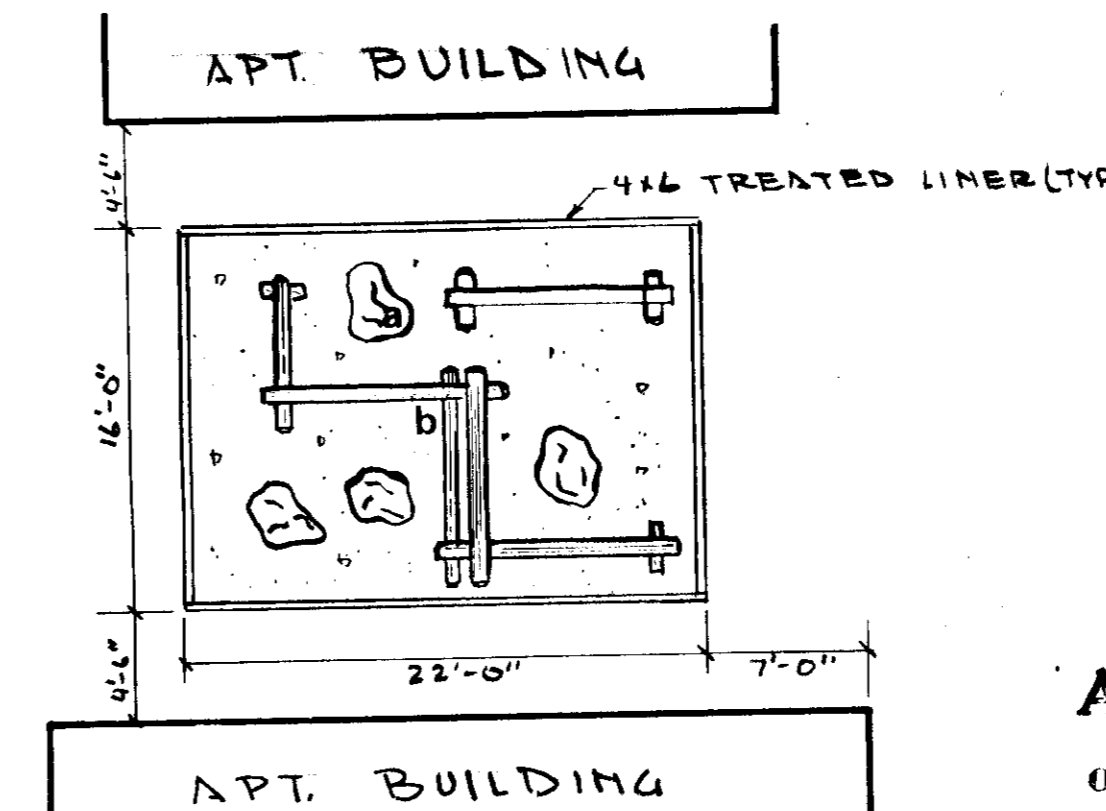


**PLAY AREA NO. 1**  
PLAN AND DETAILS SCALE: 1/8"=1'-0"

**EQUIPMENT**

- a PLAY ROCKS
- b BALANCE LOGS

**NOTE:**  
BACKFILL AND SEED TO ALL LINERS



**PLAY AREA NO. 4**  
PLAN AND DETAILS SCALE: 1/8"=1'-0"

REVIEWED FOR                      S.C.D. AND MEETS TECHNICAL REQUIREMENTS

SIGNATURE                      DATE                     

THIS DEVELOPMENT PLAN IS APPROVED FOR SOIL EROSION AND SEDIMENT CONTROL BY THE SOIL CONSERVATION DISTRICT

HOWARD SCD DATE                     

APPROVED                      HOWARD CO. OFFICE OF PLANNING/ZONING

                     DIRECTOR DATE 10-30-73


APPROVED                      FOR PUBLIC WATER PUBLIC SEWERAGE AND STORM DRAINAGE SYSTEMS, ROADS

HOWARD CO. DEPT. OF PUBLIC WORKS                      DATE 10/29/73

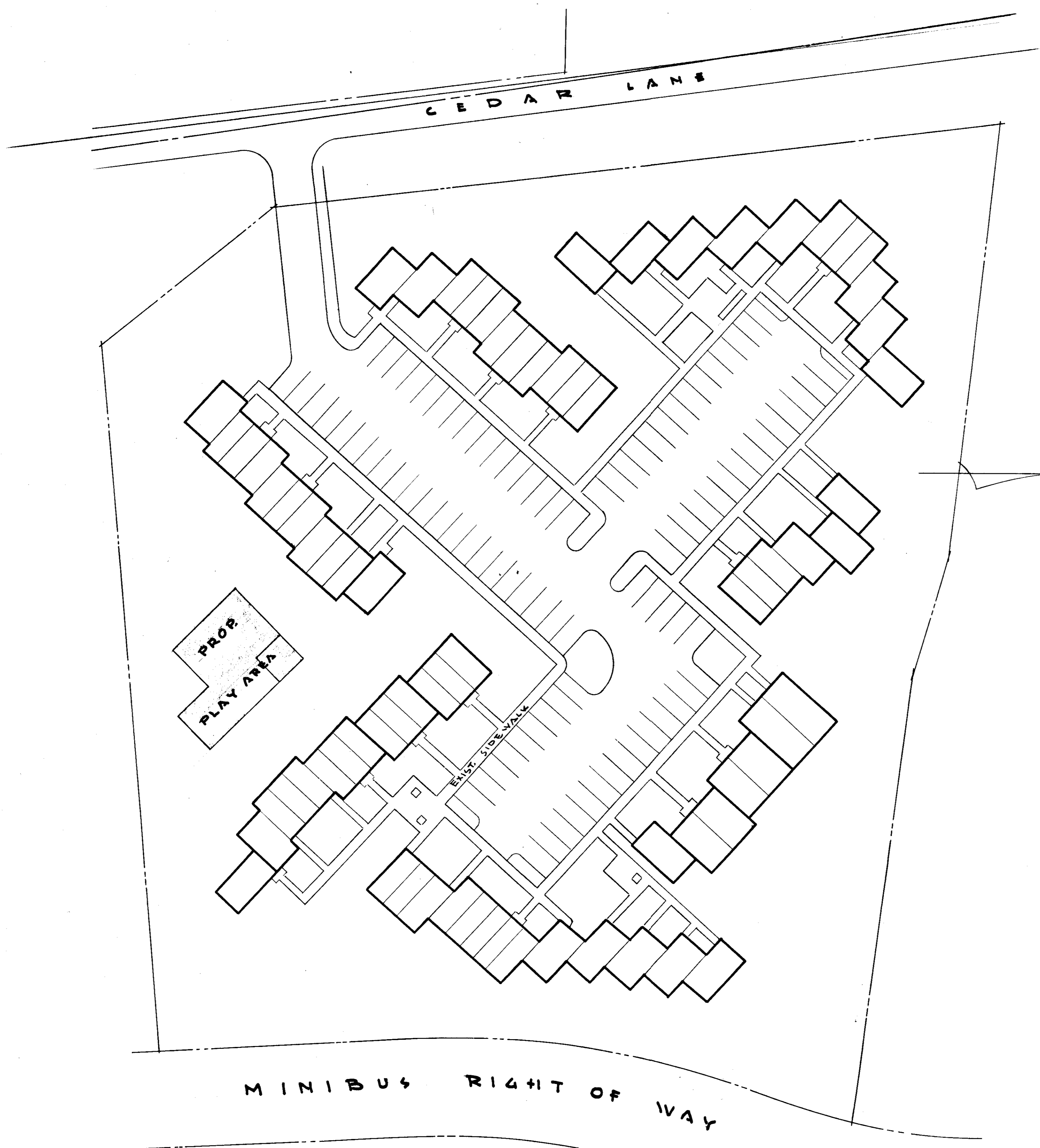
                     CHIEF, BUREAU OF HIGHWAYS DATE 10/26/73

APPROVED PLANNING BOARD OF HOWARD COUNTY

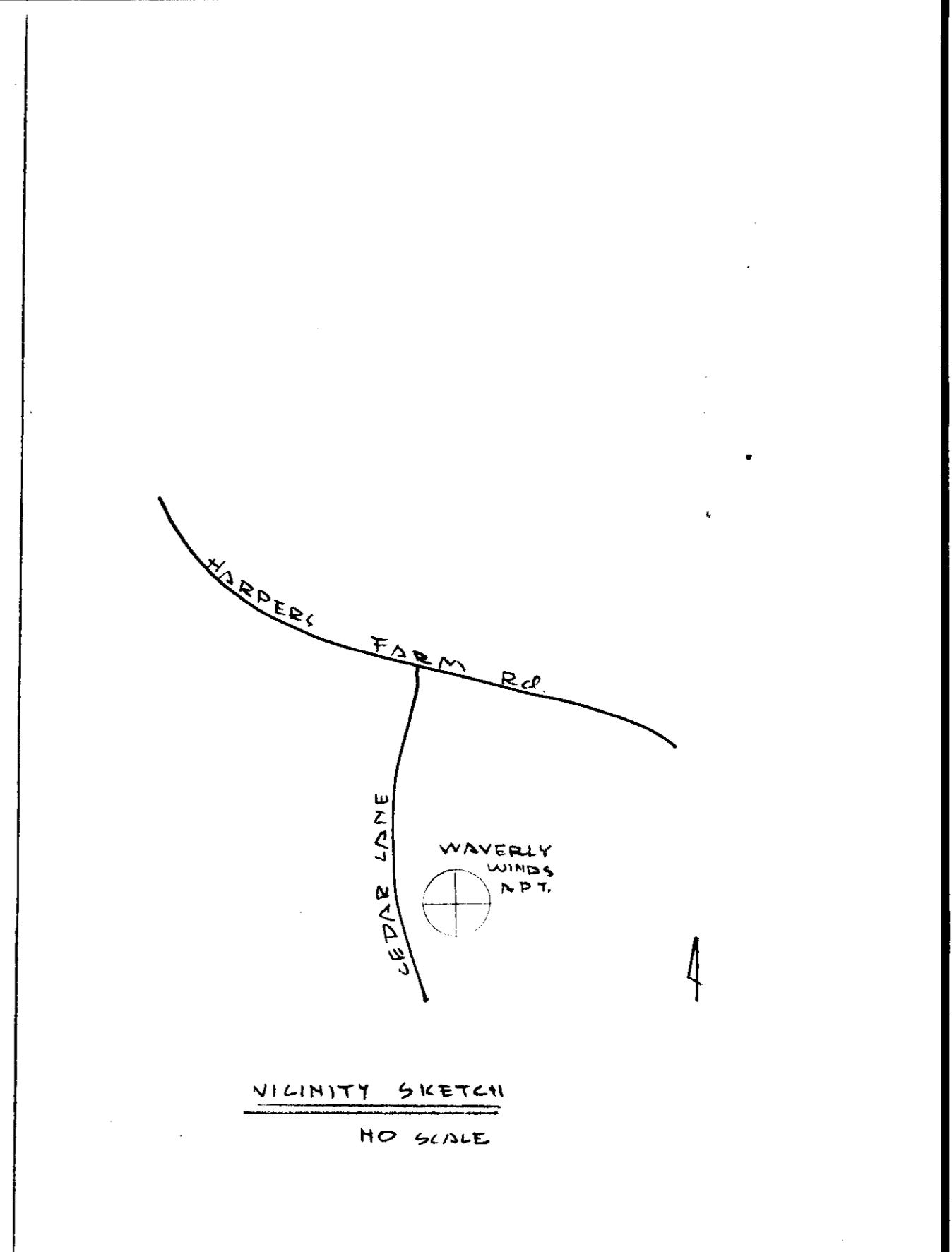
DATE 10/3/73                     



COLUMBIA INTERFAITH HOUSING CORPORATION	
RANLEIGH COURT PLAY AREAS	
PLAN AND DETAILS	
SCALE 1/8"=1'-0"	DWG NO.
DATE 8-26-73	2
	OF 6




W A V E R L Y W I N D S



REVIEWED FOR NAME S.C.D. AND MEETS TECHNICAL REQUIREMENTS	
SIGNATURE	DATE
THIS DEVELOPMENT PLAN IS APPROVED FOR SOIL EROSION AND SEDIMENT CONTROL BY THE SOIL CONSERVATION DISTRICT	
HOWARD S.C.D.	DATE
APPROVED <i>Thomas E. Harris</i>	HOWARD CO. OFFICE OF PLANNING ZONING DATE 10-30-73
DIRECTOR <i>J. A. Lawson</i>	DATE 10/30/73
CHIEF DIVISION OF LAND DEVELOPMENT AND TRANS. PLANNING	DATE
APPROVED <i>William A. Altman</i>	FOR PUBLIC WATER PUBLIC SEWERAGE AND STORM DRAINAGE SYSTEM AND ROADS DATE 10/29/73
DIRECTOR <i>W. M. M. M. M.</i>	DATE 10/26/73
CHIEF, BUREAU OF HIGHWAYS	DATE

APPROVED  
PLANNING BOARD  
OF HOWARD COUNTY  
DATE 10/3/73  
*Thomas E. Harris*



VILLAGE OF HARPERS CHOICE  
SECTION 3  
AREA 4

COLUMBIA INTERFAITH HOUSING CORPORATION	
W A V E R L Y W I N D S PLAY AREA VILLAGE OF HARPERS CHOICE	
SITE DEVELOPMENT PLAN	
SCALE 1/8" = 1'-0"	DWG. NO.
DATE 8-20-73	3
	OF 6

KNE BALTIMORE 10 2155 ALBANY, MC 750

- EQUIPMENT:**
- a FORT 102 WITH SLIDE
  - b 4 SPRING ANIMALS
  - c POLE SWING NO. 114 WITH 1 BUCKET SEAT
  - d SAND BOX NO. 117
  - e TREE TREE NO. 106
  - f PICNIC TABLE
  - g BENCH
  - h TRASH CONTAINERS

**NOTE**  
 BACKFILL AND SEED TO ALL LINERS  
 LINERS TO BE PEAGED IN PLACE BEFORE BACK FILLING

REVIEWED FOR \_\_\_\_\_ S.C.D. AND MEETS TECHNICAL REQUIREMENTS  
 SIGNATURE \_\_\_\_\_ DATE \_\_\_\_\_

THIS DEVELOPMENT PLAN IS APPROVED FOR SOIL EROSION AND SEDIMENT CONTROL BY THE SOIL CONSERVATION DISTRICT  
 HOWARD SCD \_\_\_\_\_ DATE \_\_\_\_\_

APPROVED: HOWARD CO. OFFICE OF PLANNING & ZONING  
*Thomas D. Harris Jr.* 10-30-73  
 DIRECTOR DATE

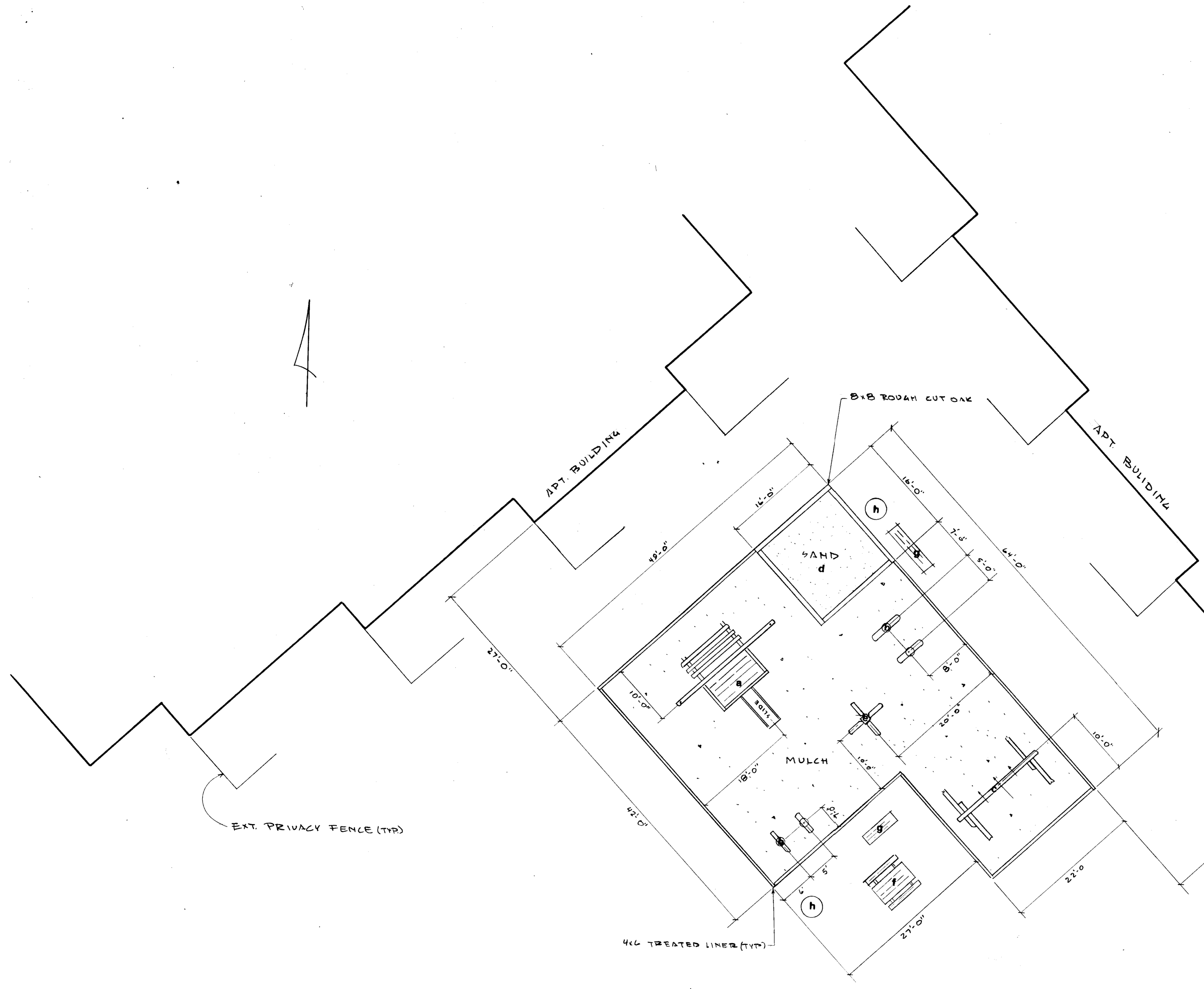
*W. L. Lousant* 10/30/73  
 CHIEF DIVISION OF LAND DEVELOPMENT AND TRANS. PLANNING DATE

APPROVED: FOR PUBLIC WATER PUBLIC SEWERAGE AND STORM DRAINAGE SYSTEMS & ROADS  
 HOWARD CO. DEPT. OF PUBLIC WORKS  
*Will - O. Alt* 10/25/73  
 CHIEF BUREAU OF HIGHWAYS DATE

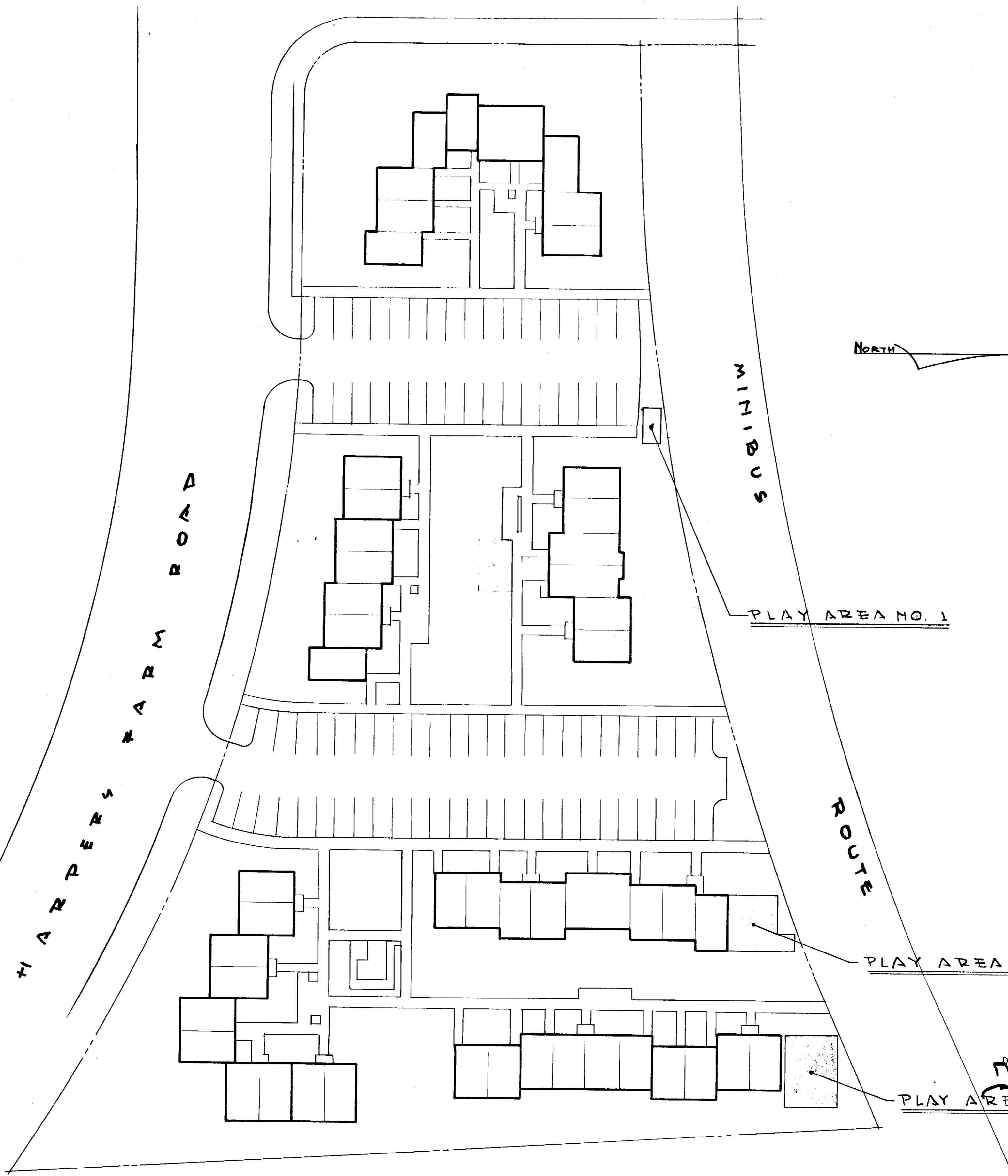
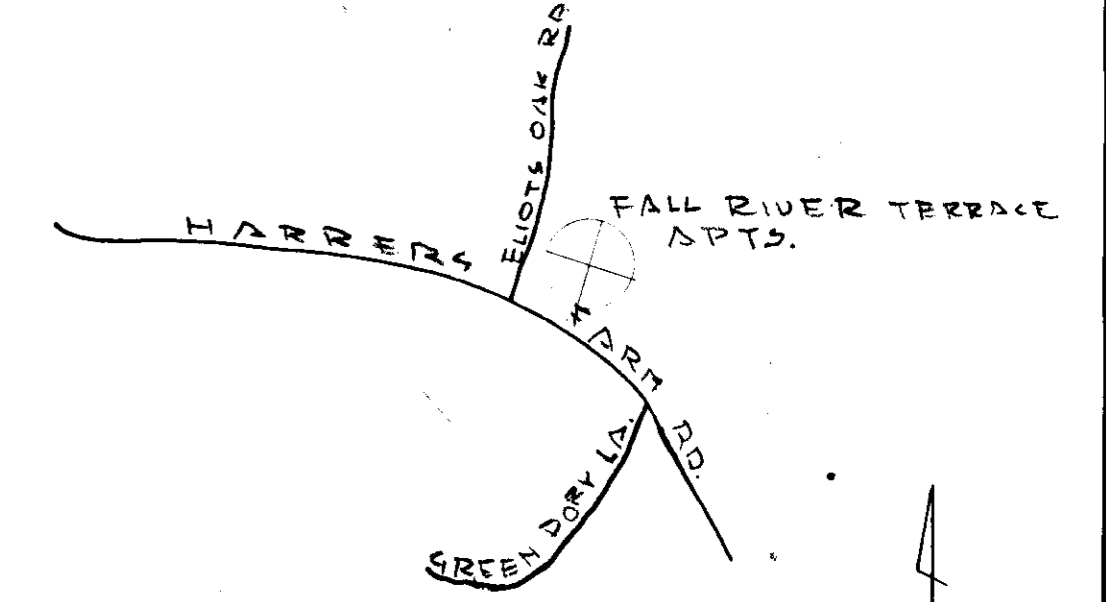
APPROVED  
 PLANNING BOARD OF HOWARD COUNTY  
 DATE 10/3/73  
*Thomas D. Harris Jr.*



COLUMBIA INTERFAITH HOUSING CORPORATION	
WAVERLY WINDS PLAY AREA	
PLAN AND DETAILS	
SCALE 1/8" = 1'-0"	DWG. NO.
DATE 8-20-73	4
	OF 6



ELIOTS OAK ROAD



NORTH

PLAY AREA NO. 1

PLAY AREA NO 2


PLAY AREA NO. 3

REVIEWED FOR NAME	S.C.D.
AND MEETS TECHNICAL REQUIREMENTS	
SIGNATURE	DATE
THIS DEVELOPMENT PLAN IS APPROVED FOR SOIL EROSION AND SEDIMENT CONTROL BY THE SOIL CONSERVATION DISTRICT	
HOWARD E.C.D.	DATE
APPROVED: <i>Thomas St. Hanig</i>	HOWARD CO. OFFICE OF PLANNING & ZONING
DIRECTOR	DATE 10-30-73
CHIEF DIVISION OF LAND DEVELOPMENT AND TRANS. PLANNING	DATE 10/30/73
APPROVED FOR PUBLIC WATER AND STORM DRAINAGE SYSTEMS & ROADS	HOWARD CO. DEPT. OF PUBLIC WORKS
<i>William A. Allen</i>	DATE 10/27/73
CHIEF BUREAU OF HIGHWAYS	DATE 10/26/73

NOTE  
ALL PLAY EQUIPMENT ALONG THE MINIBUS ROUTE WILL BE REMOVED IF AND WHEN THE TRANSIT SYSTEM IS INSTALLED

APPROVED  
PLANNING BOARD OF HOWARD COUNTY  
DATE 10/3/73  
*Thomas St. Hanig*

VILLAGE OF HARRERS CHOICE  
SECTION 2  
AREA 2



COLUMBUS INTERFAITH HOUSING CORPORATION	
FALL RIVER TERRACE PLAY AREA	
SITE DEVELOPMENT PLAN	
SCALE 1" = 30'-0"	DWG. NO.
DATE 8-30-73	5
	OF 6

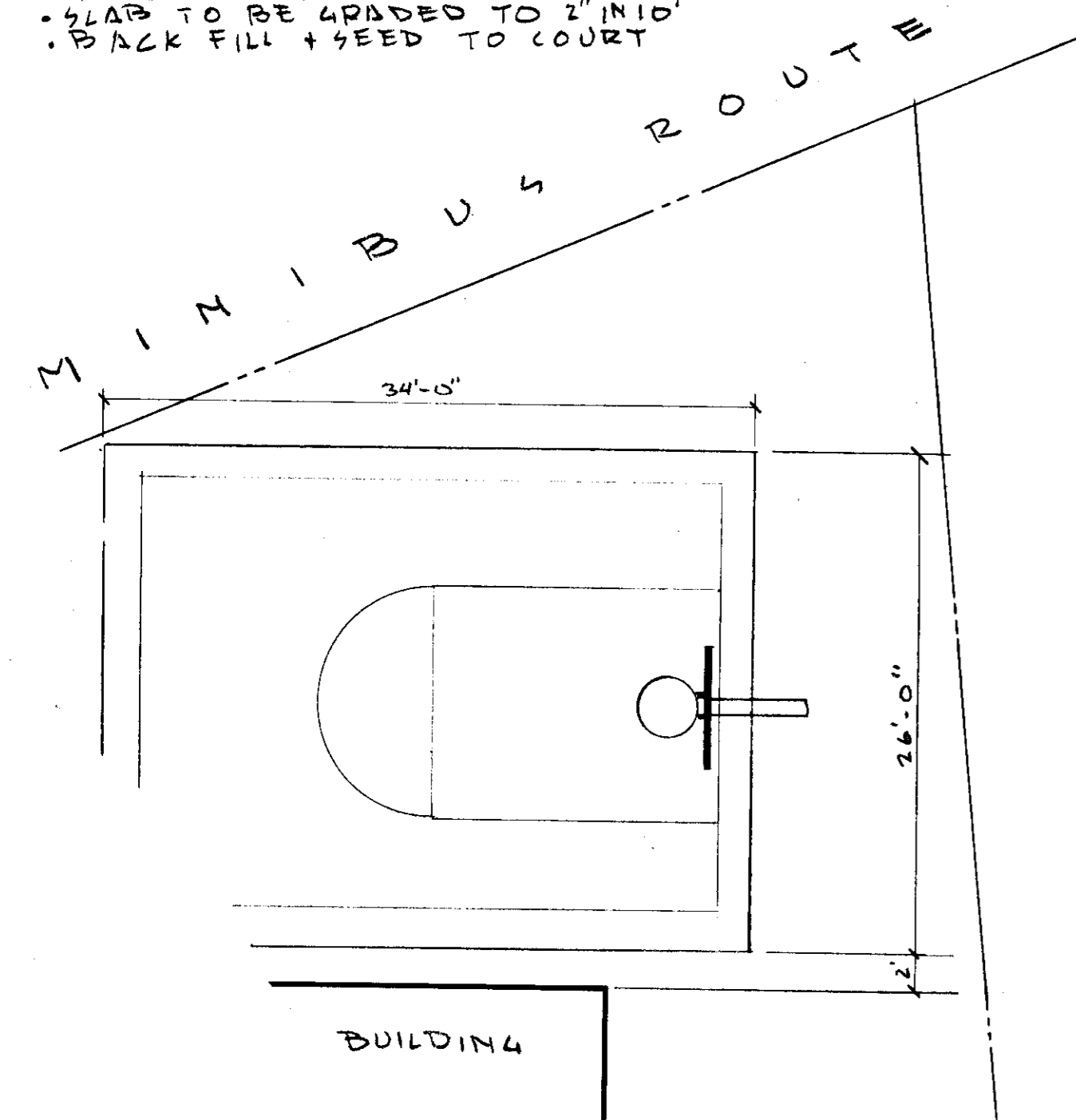
FALL RIVER TERRACE

**BASKETBALL GOAL SPECS**

POST - 3 1/2" O.D. GALVANIZED CT.  
POST ENTERS GROUND 3" MIN.  
IN CONCRETE  
TENSION 1/2" O.D. ST. PIPE WITH  
CT. FORMED CLAMPS 3/4"x2"  
SIZE - 12'-6" HT. 4'-6" WIDE  
WEIGHT - 203 LBS.  
ORDER NO. 005-000 (MEXICO FORDGE)

**NOTE:**

BASKETBALL CT. SLAB TO BE 4" OF  
MACADAM ON 4" CR-6 CRUSHED STONE  
SLAB TO BE GRADED TO 2" IN 10'  
BACK FILL + SEED TO COURT



**PLAY AREA NO. 3**

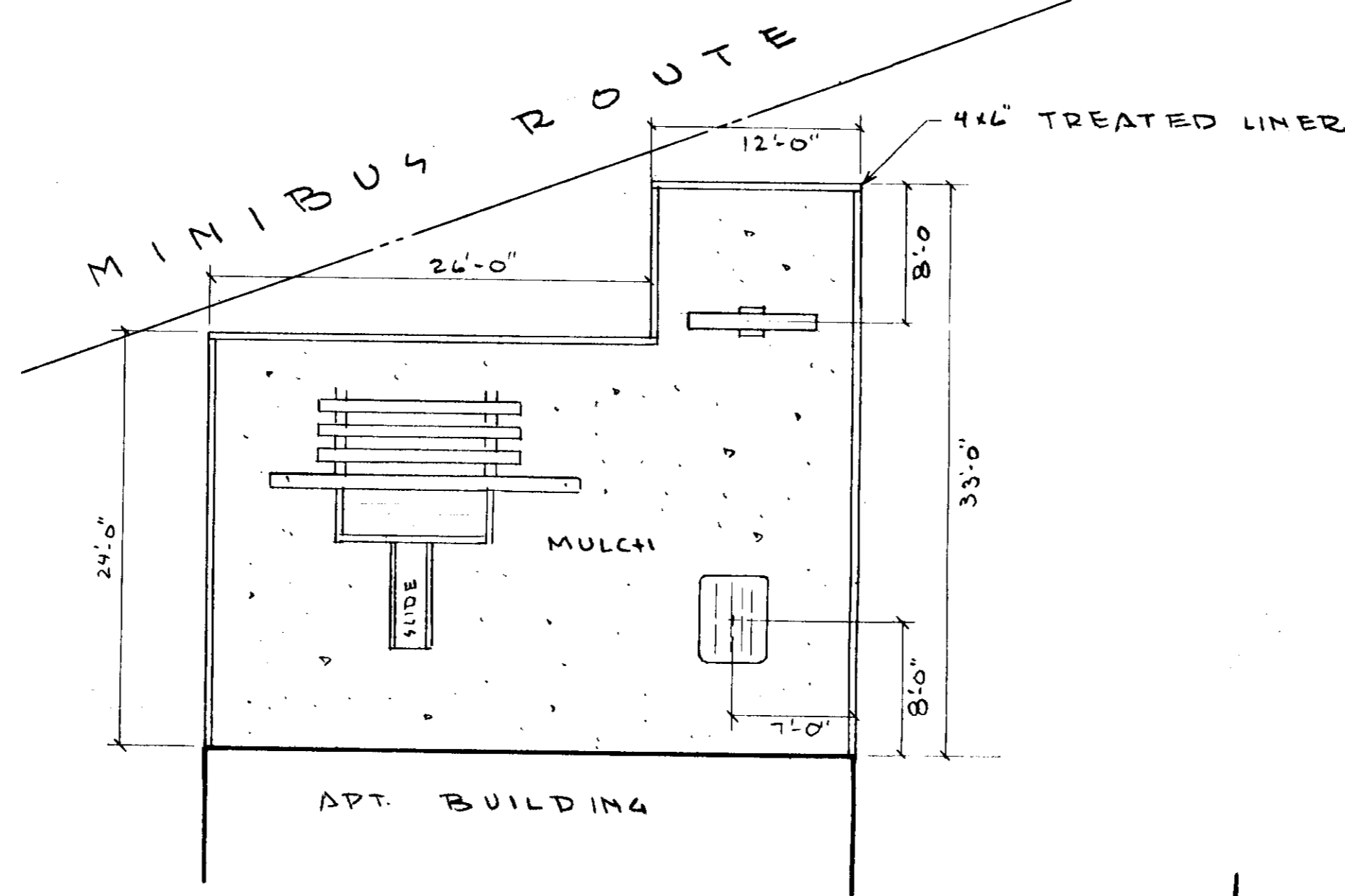
PLAN AND DETAILS SCALE: 1/8"=1'-0"

**EQUIPMENT:**

FORT 102  
SPRING PAD, TF400  
SWING NO. 116

**NOTE:**

BACK FILL AND SEED  
TO LINERS



**PLAY AREA NO. 2**

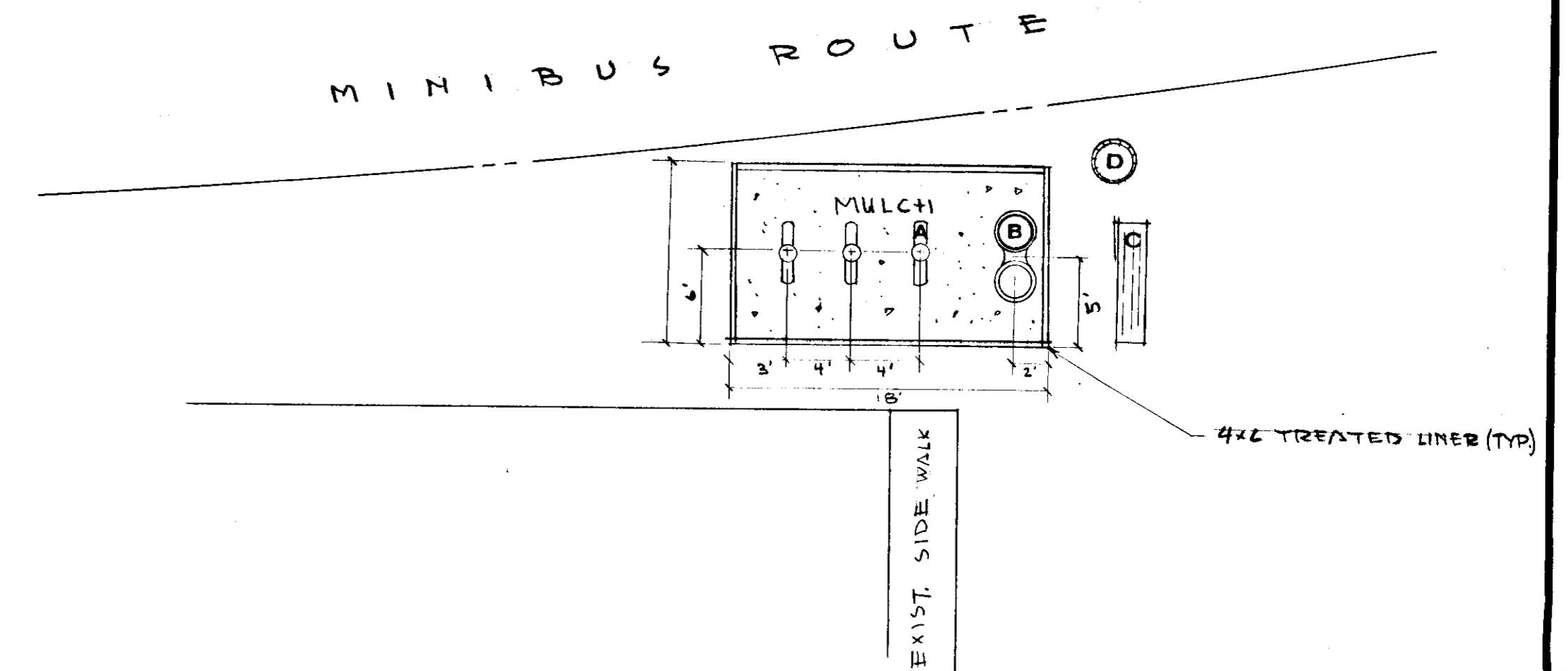
PLAN AND DETAILS SCALE 1/8"=1'-0"

**EQUIPMENT:**

A 3 SPRING ANIMALS  
B FORM CASTLE 109  
C BENCH  
D TRASH BASKET

**NOTE:**

BACK FILL AND SEED  
TO 8x8 TIMBERS  
PEG LINERS BEFORE BACKFILLING  
CHIP-LAP ALL LINER JOINTS



APPROVED  
PLANNING BOARD  
OF HOWARD COUNTY

DATE 10/3/73

*Thomas L. Harris*

**PLAY AREA NO. 1**

PLAN AND DETAILS SCALE 1/8"=1'-0"

REVIEWED FOR NAME S.C.D.  
AND MEETS TECHNICAL REQUIREMENTS

SIGNATURE DATE

THIS DEVELOPMENT PLAN IS  
APPROVED FOR SOIL EROSION  
AND SEDIMENT CONTROL BY THE  
SOIL CONSERVATION DISTRICT

HOWARD S.C.D. DATE

**NOTE:**

ALL PLAY EQUIPMENT  
ALONG THE PROPOSED  
MINIBUS ROUTE WILL  
BE REMOVED IF AND  
WHEN THE TRANSIT SYSTEM  
IS INSTALLED.



APPROVED HOWARD CO OFFICE  
OF PLANNING & ZONING  
DATE 10-30-73

DIRECTOR DATE 10/30/73  
CHIEF DIVISION OF LAND  
DEVELOPMENT AND TRANS. PLANNING DATE

COLUMBIA INTERFAITH  
HOUSING CORPORATION

FALL RIVER TERRACE PLAY AREAS

APPROVED FOR PUBLIC WATER PUBLIC  
SEWERAGE AND STORM  
DRAINAGE SYSTEMS & ROADS

HOWARD CO DEPT. OF PUBLIC WORKS  
DATE 10/22/73  
DATE 10/26/73  
DATE

PLAN AND DETAILS

SCALE 1/8"=1'-0" DWG. NO.

DATE 8-28-73

6

OF 6