

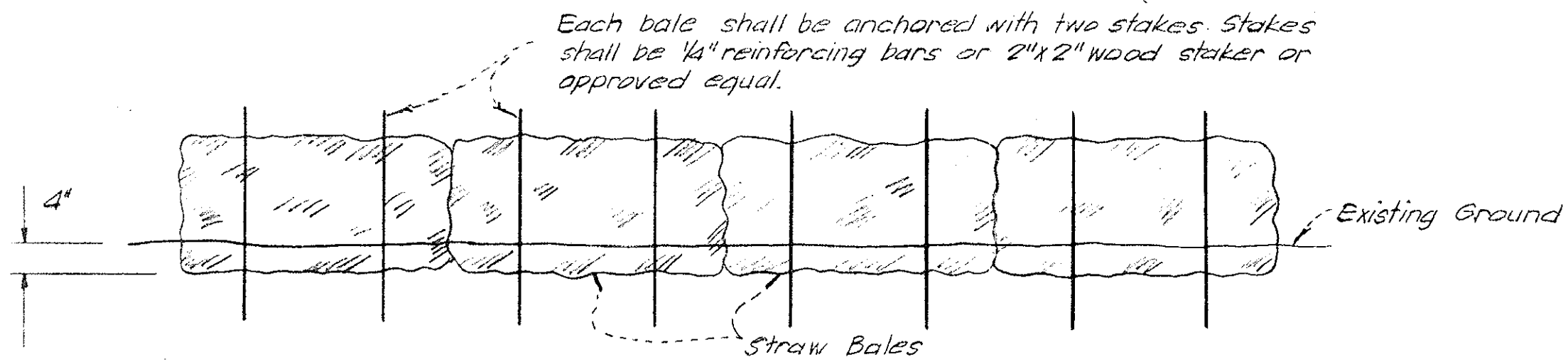
REVIEWED FOR Howard S.C.D.
NAME

AND MEETS TECHNICAL REQUIREMENTS
SIGNATURE Charles E. Nally DATE 7/11/73

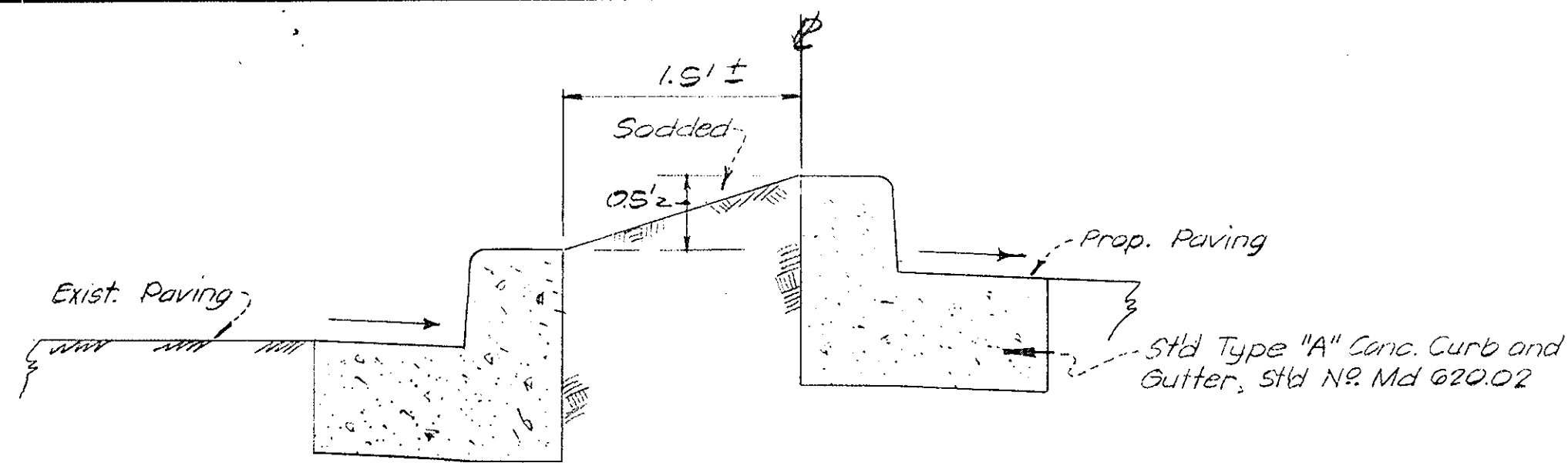
U.S. SOIL CONSERVATION SERVICE

THIS DEVELOPMENT PLAN IS APPROVED FOR SOIL EROSION AND SEDIMENT CONTROL BY THE HOWARD SOIL CONSERVATION DISTRICT.

APPROVED Charles E. Nally DATE 7/11/73
HOWARD S.C.D.



STRAW BALE DIKE DETAIL
NO SCALE



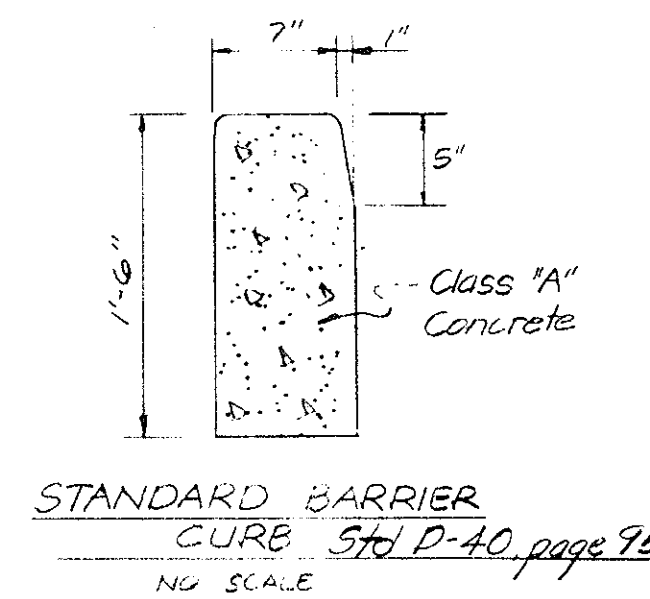
NOTES:
1. Remove existing paving as necessary to construct curb and gutter.
2. All new paving within U.S. Rte #1 Right-of-Way shall be S.H.A. Spec. B Paving, 9" thick, (6" base, 3" surface)

TYPICAL S.H.A. PAVING SECTION
NO SCALE

Table with 2 columns: Material/Description and Quantity/Article. Includes items like Bituminous Concrete Surface, Crusher Run Base, and various paving courses.

TYPICAL PARKING LOT PAVING SECTION
NOT TO SCALE

Note: All Material and Construction Shall Be in Accordance With Howard County Road Construction Code & Standard Specifications.



STANDARD BARRIER CURB
NO SCALE

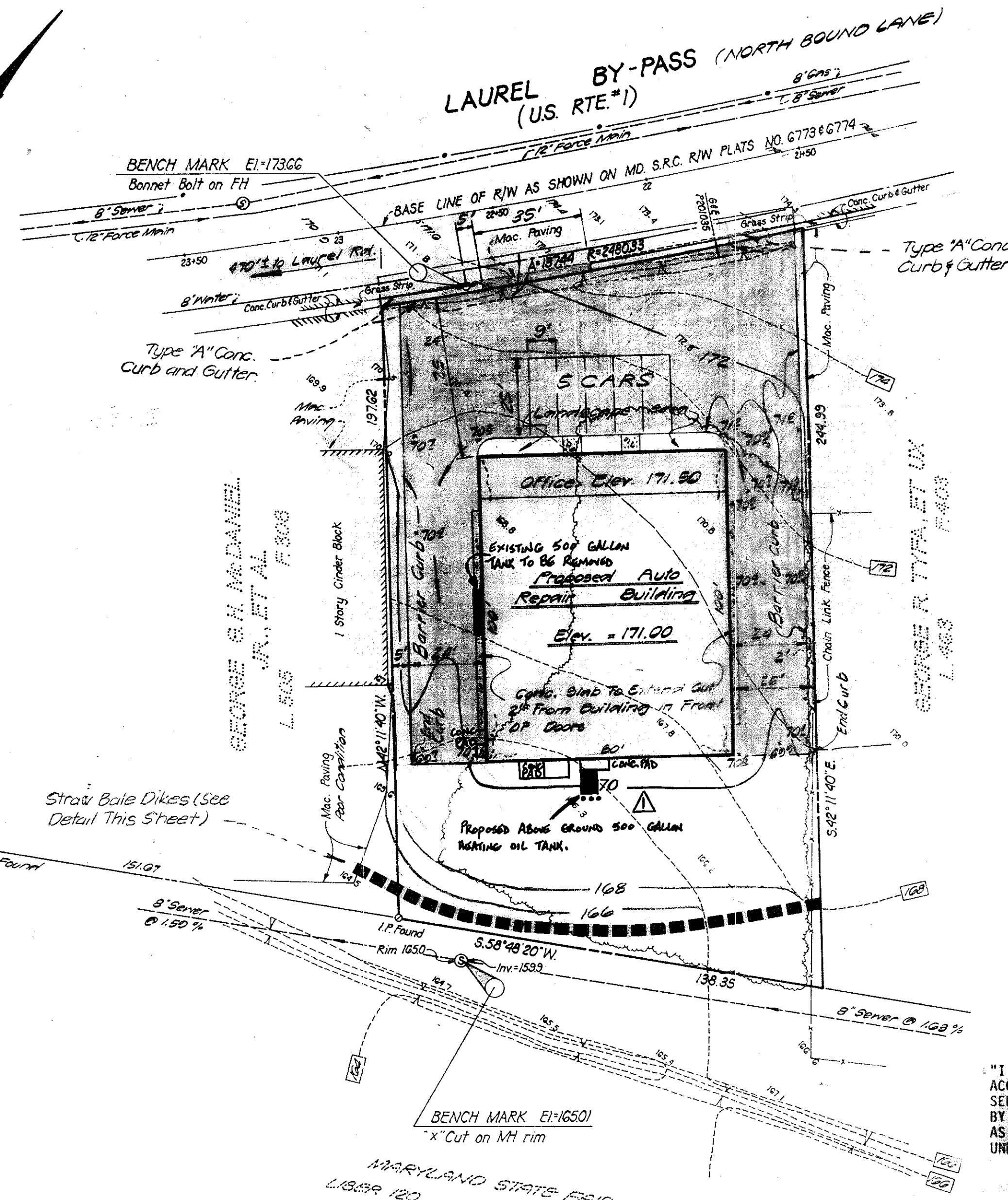
APPROVED FOR PUBLIC WATER AND PUBLIC SEWERAGE SYSTEMS, HOWARD COUNTY HEALTH DEPARTMENT

Palmer F. Wine 7-18-73
COUNTY HEALTH OFFICER DATE

APPROVED: HOWARD COUNTY OFFICE OF PLANNING & ZONING
James G. Harris 7-19-73
PLANNING DIRECTOR DATE

W. Clewley 7/19/73
CHIEF, DIVISION OF LAND DEVELOPMENT DATE


APPROVED FOR PUBLIC WATER AND PUBLIC SEWERAGE, STORM DRAINAGE SYSTEMS AND PUBLIC ROADS, HOWARD COUNTY DEPARTMENT OF PUBLIC WORKS
William B. Altman 7/16/73
DIRECTOR DATE
W. P. Meehan 7/16/73
CHIEF BUREAU OF HIGHWAYS DATE



PROFESSIONAL CERTIFICATION

THIS SEAL IS BEING USED IN CONNECTION WITH THE CURRENT AND PROPOSED WORK LOCATIONS ONLY. I AM A duly LICENSED PROFESSIONAL ENGINEER UNDER THE LAWS OF THE STATE OF MARYLAND.

LICENSE NUMBER: 14752
EXPIRATION DATE: 01/19/2014



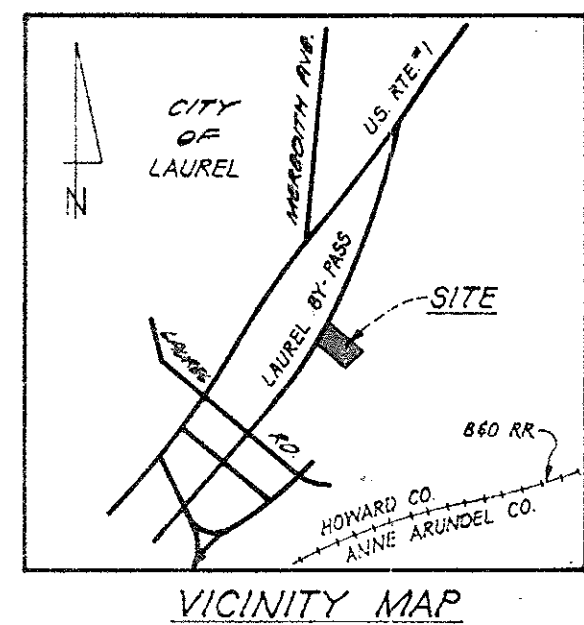
"I CERTIFY THAT ALL DEVELOPMENT AND/OR CONSTRUCTION WILL BE DONE ACCORDING TO THIS PLAN OF DEVELOPMENT AND PLAN FOR EROSION AND SEDIMENT CONTROL, AND I ALSO AUTHORIZE PERIODIC ON-SITE INSPECTION BY THE HOWARD SOIL CONSERVATION DISTRICT OR THEIR AUTHORIZED AGENTS, AS ARE DEEMED NECESSARY. DEVIATION FROM THIS PLAN WILL NOT BE MADE UNLESS AUTHORIZED BY THE HOWARD SOIL CONSERVATION DISTRICT."

George G.H. McDaniel Jr. 7/10/73
SIGNATURE OF DEVELOPER DATE

David Michael Dwyer 7/10/73
SIGNATURE OF ENGINEER DATE

APPROVED
DIVISION OF LAND DEVELOPMENT AND TRANSPORTATION PLANNING
HOWARD COUNTY, MARYLAND
DATE 7/16/73

"I CERTIFY THAT THIS PLAN FOR EROSION AND SEDIMENT CONTROL REPRESENTS A PRACTICAL AND WORKABLE PLAN BASED ON MY PERSONAL KNOWLEDGE OF THE SITE CONDITIONS AND THAT IT WAS PREPARED IN ACCORDANCE WITH THE REQUIREMENTS OF THE HOWARD SOIL CONSERVATION DISTRICT."



- NOTES:
1. All elevations shown are in MVD.C. datum.
2. Utilities shown taken from plans furnished by Howard County Metropolitan Commission and actual field location.
3. Zone M-1
4. Area 20,068 sq ft or 0.680 ac
5. No. of Employees 10
6. Gross Floor Area 8000 sq ft
7. Parking Req'd. 5 Shown 5
8. Parcel #358, Tax Map No 50
9. Impervious Area = 21,400 sq ft
10. Gravel Area = 5,400 sq ft
11. Sodded Area = 2,068 sq ft
12. Recorded Liber 505, Folio 311


SIXTH ELECTION DISTRICT

SITE DEVELOPMENT PLANS
PROPERTY OF
GEORGE G.H. McDANIEL JR., ET AL
CITY OF LAUREL
HOWARD COUNTY, MARYLAND

Table with columns: Design, Draft, Approved, Date, Scale, Sheet, Job No., File No.

LAWRENCE & GRIMM ARCHITECTS
7411 RIGGS ROAD ADELPHI MARYLAND 20781

Table with columns: No., Date, Description, Draft, W/C



JOHNSON - McCORDIC - THOMPSON
ENGINEERS • PLANNERS • SURVEYORS
10750 COLUMBIA PIKE • SILVER SPRING, MD.
593-2990 20901