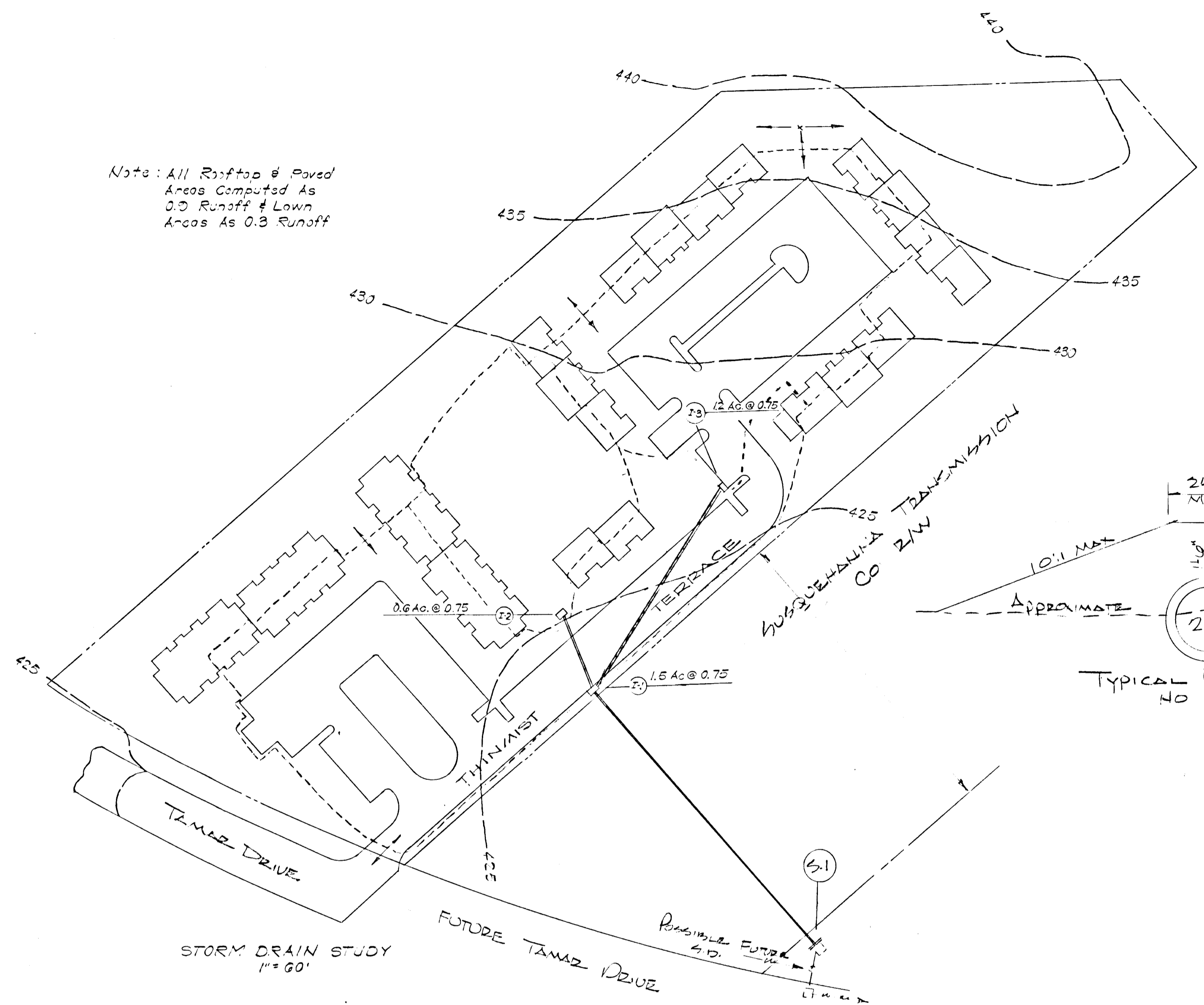
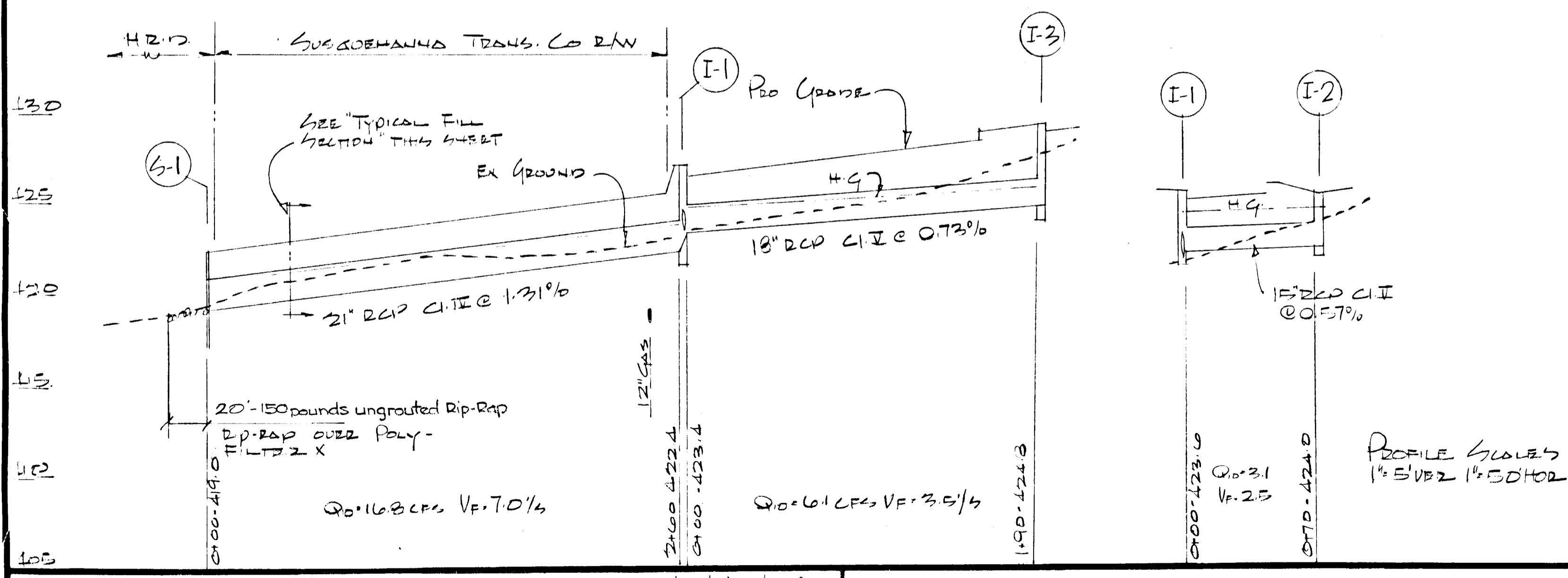
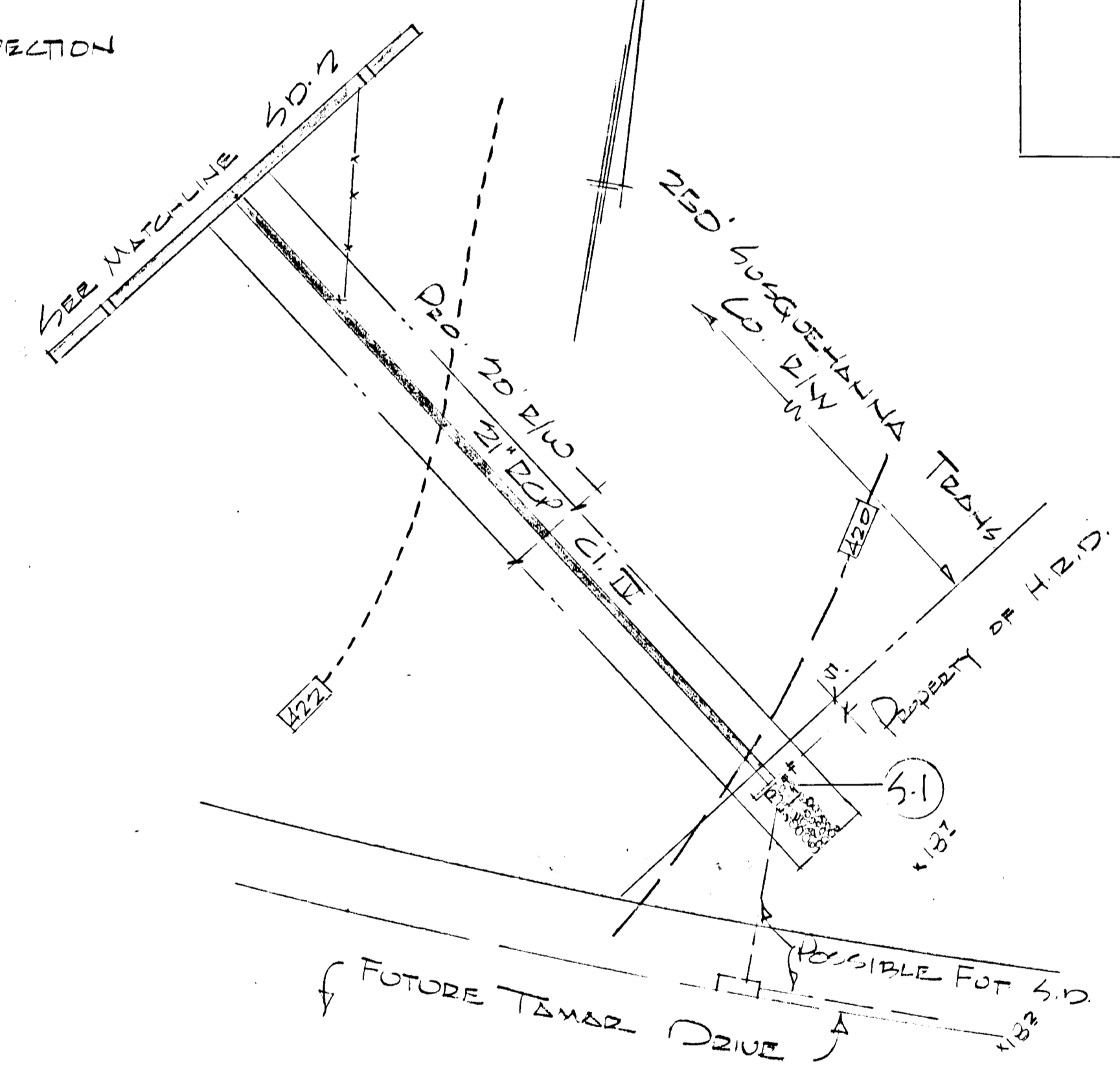
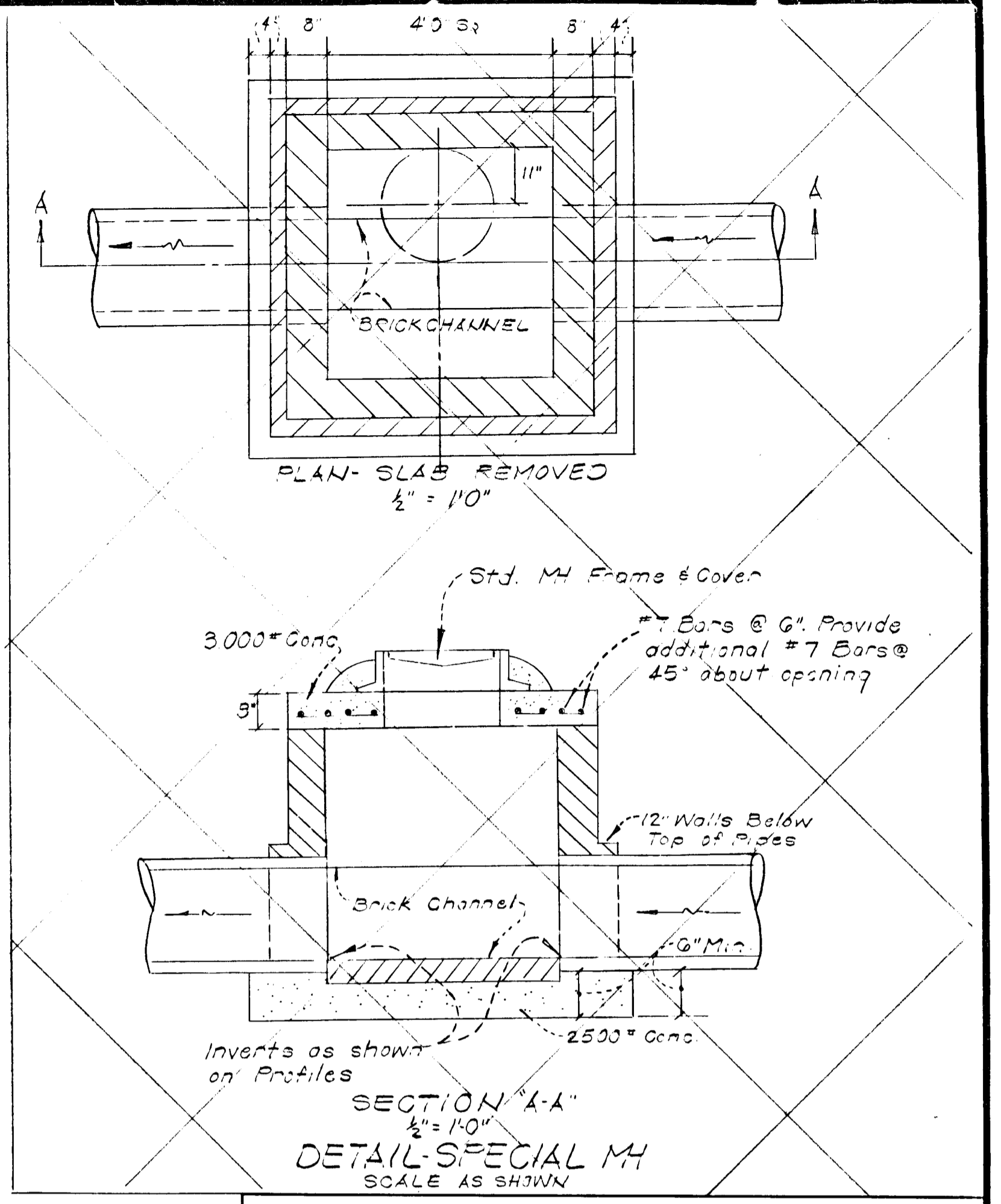
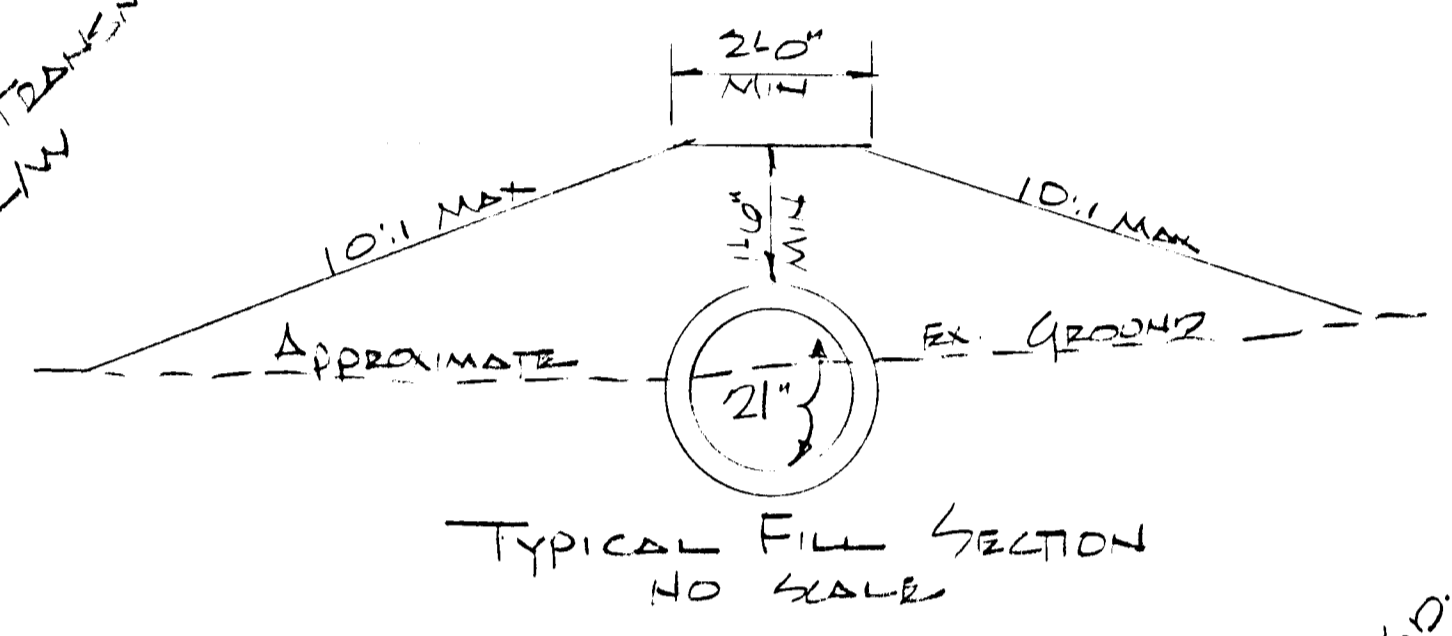


Note: All Rooftop & Paved Areas Computed As 0.3 Runoff & Lawn Areas As 0.3 Runoff



STRUCTURE SCHEDULE				
No.	TYPE	INV. IN	INV. OUT	TOP
I-1	Howard Co Std. 14" Inlet Div. 614 Page 115A Howard Co. Road Const. Code 5th Specifications	423.6 423.4	422.4	427.0
I-2	Md. S.R.C. "S" Inlet + 370.01	---	424.0	427.0
I-3	Howard Co Std. 10" Inlet Div. 614 Page 115A Howard Co. Road Const. Code 5th Specifications	---	424.8	429.2
M-1	Special M.H. see detail hereon	425.0	424.5	429.0
S-1	Md. S.R.C. "C" Wall (24") 354.01	419.0	---	---

PIPE SCHEDULE		
SIZE	TYPE	LENGTH
15"	RCP Cl. IV	45'
15"	RCP Cl. V	70'
18"	RCP Cl. V	100'
21"	RCP Cl. IV	200'



Reviewed For Howard S.C.S. and Meets Technical Requirements.
 Signature: James P. Helm DATE 7/3/74
 U.S. SOIL CONSERVATION SERVICE

This Development Plan is Approved for Soil Erosion And Sediment Control by the Howard Soil Conservation District.
 APPROVED: Robert W. Ziehm DATE 7/2/74
 Howard S.C.S.

File Number	
Plan Identification	NATIONAL CORPORATION for HOUSING PARTNERSHIPS
Applicant's Name	1133 FIFTEENTH ST. NW WASHDC
Address	202-466-8200 20005
Telephone No.	20005
Progress Date Chart	Date Initials
Date of Original Submission	
Revisions	
Revisions Received by H.C.S.	
Approval of Site Plan	
Building Permit Application Received	
Building Permit Application Released	
Use & Occupancy Application Received	
Use & Occupancy Field Inspection	
Use & Occupancy Permit Released	

APPROVED: For Public Water & Public Sewerage Systems
 Signature: Howard County Health Department DATE 7/17/74
 COUNTY HEALTH OFFICER

APPROVED: Howard County Office of Planning & Zoning
 Signature: Thomas L. Amos DATE 7-19-74
 PLANNING & ZONING OFFICER

Signature: J. H. Clawson DATE 7/18/74
 CHIEF DIV. OF PLANNING & ZONING

APPROVED: For Public Water, Public Sewerage and Storm Drainage Systems and Roads, M.C. County Department of Public Works.
 Signature: Wil. O. Alt DATE 7/16/74
 DIRECTOR
 Signature: J. P. McKeand DATE 7/13/74
 CHIEF BUREAU OF HIGHWAYS

SENBOLT, GORE, NEWQUIST & BERLINSKY
 CIVIL ENGINEERS & LAND SURVEYORS
 1111 BURNETT STREET
 SILVER SPRING, MARYLAND 20910-1111

APPROVED: [Signature] DATE 7/13/74
 FIRM COMMITMENT JAN 12 1974
 FEB 13 1973

COLLINS & KRONSTADT code 301
LEAHY · HOGAN · COLLINS 587-8642

architects · planners · engineers
 1111 spring street · silver spring, maryland

STORM DRAINAGE STUDY, PROFILES & SPECIAL DETAIL
 VILLAGE OF LONGREACH - 6TH ELECTION DISTRICT
 PARCELS SECTION 1 AREA 4 PLAT BOOK 21 FOLIO 64
 FINAL DEVELOPMENT PLAN PHASE 103 P.B. 21 FOLIO 42-44 COL. Md.

DATE	SCALE
FEBRUARY 73	SHOWN

SDP-73-100.04
 SDP7