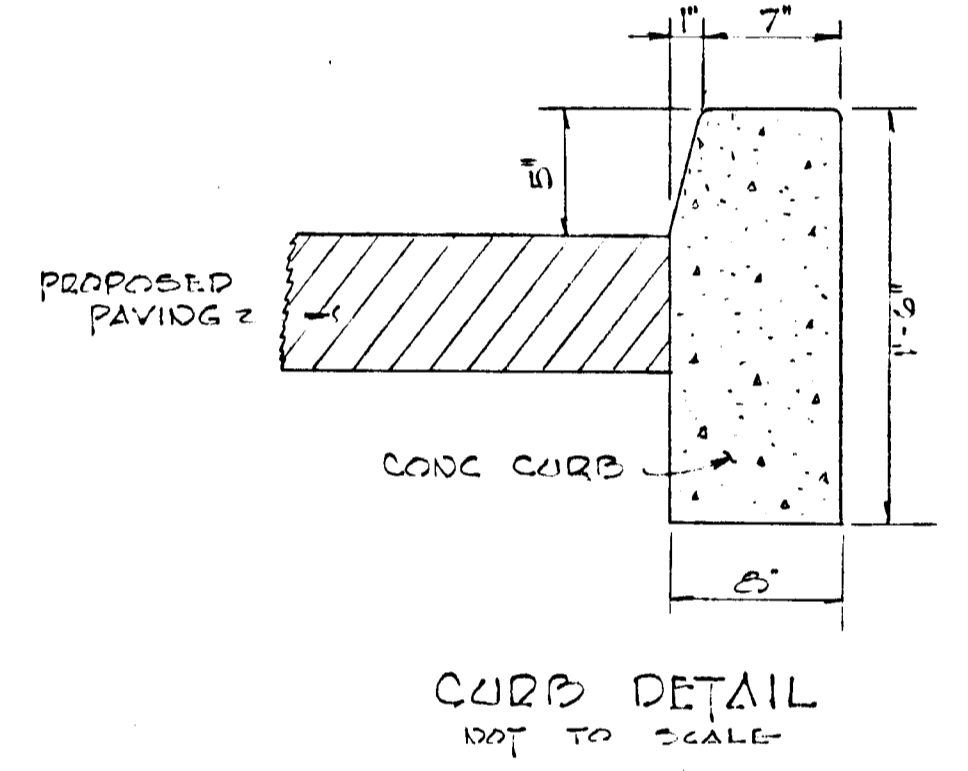
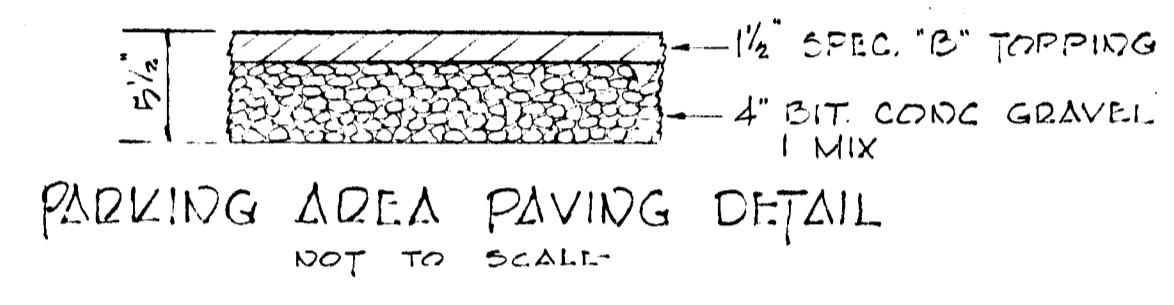
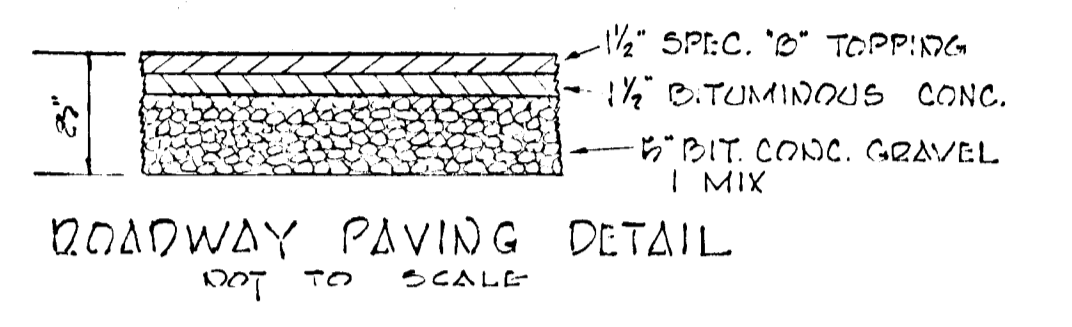
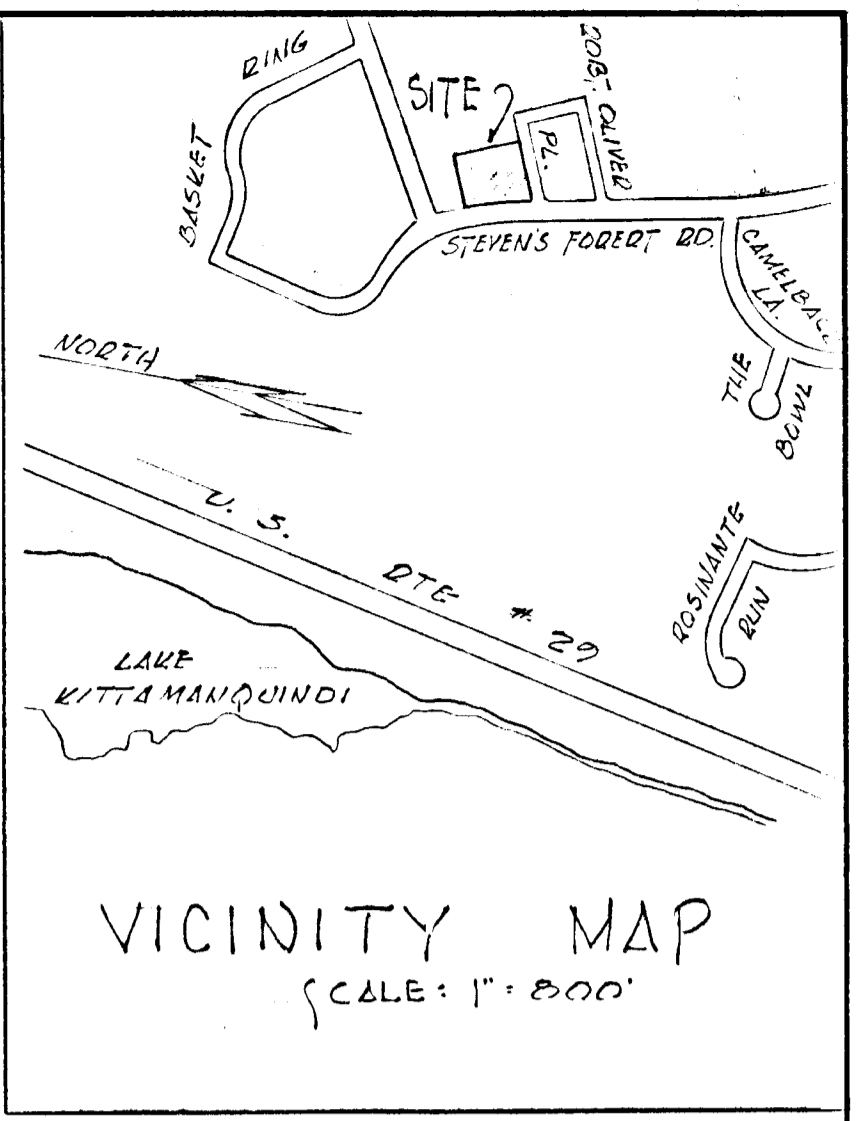
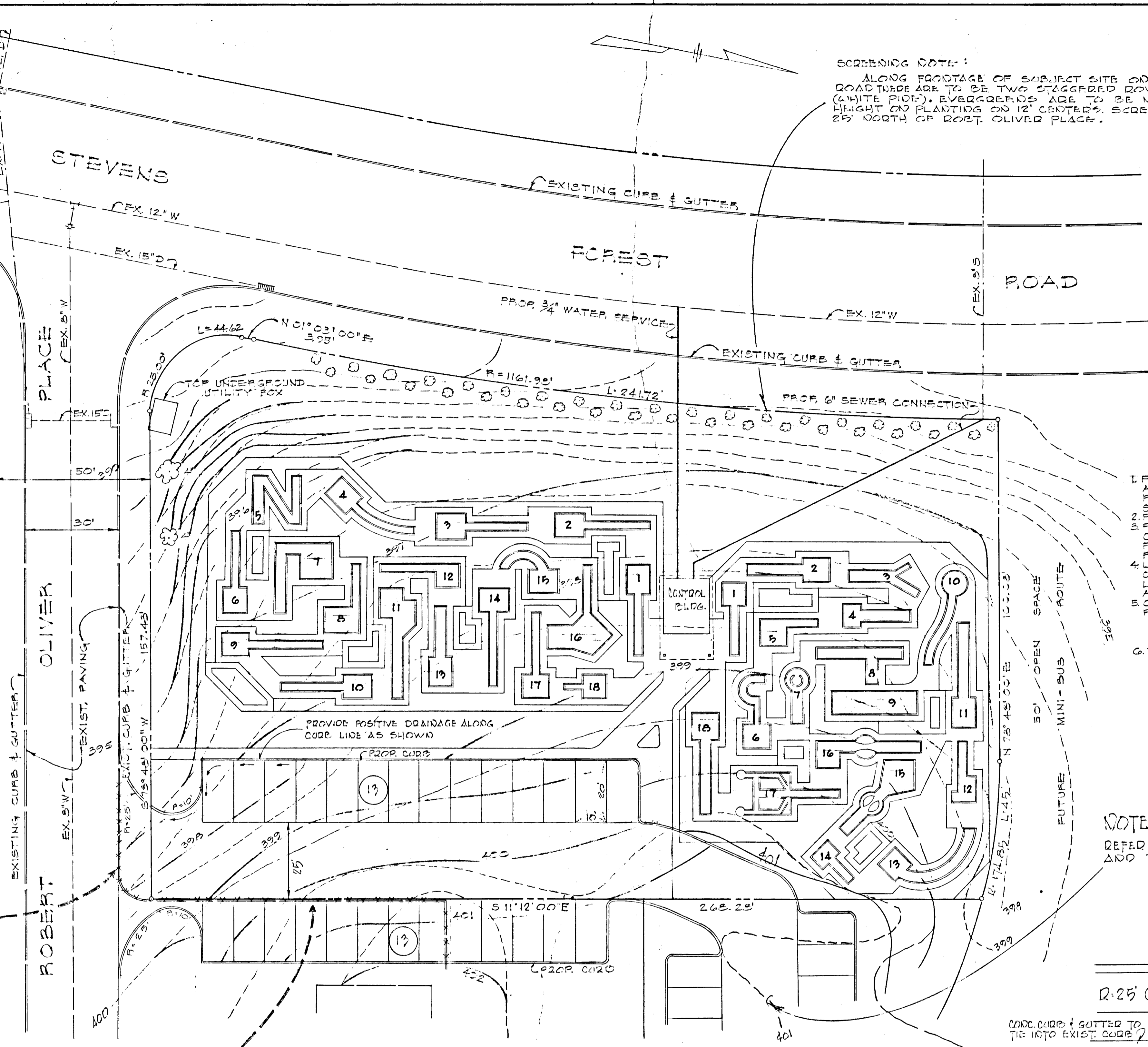


SCREENING NOTE:  
 ALONG FOOTAGE OF SUBJECT SITE ON STEVENS FOREST ROAD THERE ARE TO BE TWO STAGGERED ROWS OF EVERGREENS (WHITE PINE). EVERGREENS ARE TO BE MINIMUM OF 6' IN HEIGHT AND PLANTING ON 12' CENTER. SCREENING IS TO BEGIN 25' NORTH OF ROBT. OLIVER PLACE.



ENTRANCE NOTE:  
 EXIST. CURB & GUTTER AT PROPOSED ENTRANCE IS TO BE REMOVED (AS SHOWN CROSSED OUT) AND STANDARD ENTRANCE, AS SHOWN DETAILED ON THIS PLAN, IS TO BE INSTALLED.

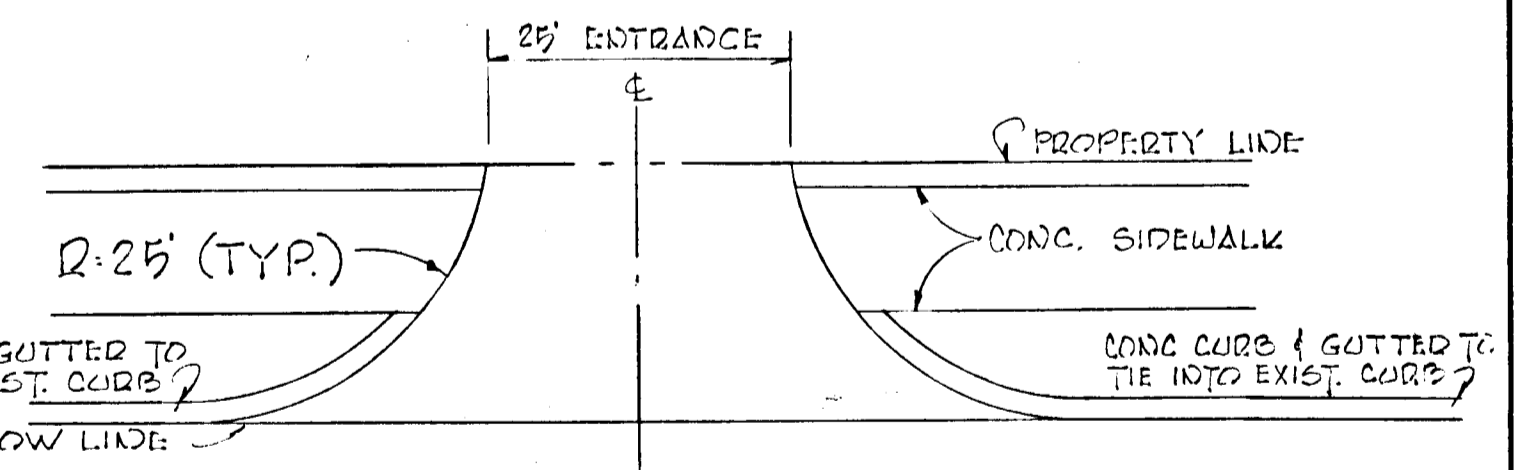


**GENERAL NOTES**

- FOR THIS PROJECT ALL CONSTRUCTION MATERIALS AND DETAILS SHALL BE IN ACCORDANCE WITH THE LATEST REVISIONS OF THE HOWARD CO. ROAD CONSTRUCTION CODE AND STANDARD SPECIFICATIONS.
- PUBLIC WATER & SEWER FACILITIES ARE AVAILABLE & ADEQUATE.
- PROPOSED GRADE CONTOURS REPRESENT FINISHED GRADES. CONTRACTOR SHALL MAKE REQUIRED ALLOWANCES TO SUBGRADE FOR TOPSOIL, PAVING AND OTHER SURFACE FINISHES AS REQUIRED.
- LOCATIONS OF EXISTING UTILITIES ARE APPROXIMATE AND ARE OBTAINED FROM RECORD DRAWINGS. CONTRACTOR MUST VERIFY LOCATIONS AND DEPTH OF EXISTING UTILITIES BEFORE LAYING ANY PIPE.
- CONTRACTOR MUST NOTIFY THE FOLLOWING UTILITY COMPANIES PRIOR TO COMMENCING WORK:  
 FULL TELEPHONE SYSTEM 393-3649  
 LONG DISTANCE CABLE DIV. 393-3583  
 BALTO. GAS & ELECTRIC CO. 552-2500 EXT. 691  
 G. TOTAL NUMBER OF HOLES IN SUBJECT FACILITY: 26 (2-12" HOLE COURSES)

APPROVED  
 PLANNING BOARD  
 OF HOWARD COUNTY  
 DATE 5/17/72  
*Thomas J. Harris*


NOTE:  
 REFER TO "SUPPLEMENTARY PARKING PLAN" FOR LAYOUT AND DETAILS RELATIVE TO ADDITIONAL PARKING AREA.



ENTRANCE DETAIL  
 ENTRANCE DETAIL TO CONFORM TO STD HOWARD COUNTY ENTRANCE DETAIL  
 NOT TO SCALE

OAKLAND MILLS VILLAGE CENTER  
 PLAT BOOK 15 FOLIO 6062

OWNER & DEVELOPER  
 FUN - PUTT INC.  
 1/2 ACRES MT. OLIVE LAKE  
 OLNEY, MD. 20822



PROPERTY DESCRIPTION  
 VILLAGE OF OAKLAND MILLS - VILLAGE CENTER  
 LOT 9 - SECTION 2 - AREA 1  
 ELECTION DISTRICT NO. 6

APPROVED: FOR PUBLIC WATER AND PUBLIC SEWERAGE SYSTEMS HOWARD CO. HEALTH DEPARTMENT  
*Walter*  
 COUNTY HEALTH OFFICER  
 DATE 5/31/72

APPROVED: HOWARD CO. OFFICE OF PLANNING AND ZONING  
*Thomas J. Harris*  
 PLANNING DIRECTOR  
 DATE 5-31-72  
*J. H. Clauson, Jr.*  
 CHIEF, DIVISION OF LAND DEVELOPMENT AND TRANSPORTATION PLANNING  
 DATE 5/31/72

APPROVED: FOR PUBLIC WATER, PUBLIC SEWERAGE AND STORM DRAINAGE SYSTEMS AND ROADS HOWARD COUNTY DEPARTMENT OF PUBLIC WORKS  
*William A. Acton*  
 DIRECTOR  
 DATE 5/30/72  
*G. M. McLeod*  
 CHIEF BUREAU OF HIGHWAYS  
 DATE 5/30/72

FUN - PUTT INC.  
 MINIATURE GOLF COMPLEX

**SITE DEVELOPMENT PLAN**

VILLAGE OF OAKLAND MILLS  
 VILLAGE CENTER.

6 TH. ELECTION DIST. HOWARD CO. MARYLAND

SCALE: 1" = 20'

MARCH 5, 1972

DESIGNED	LARSON	DRAWN	SCOTT
CHECKED	LARSON	DATE	3-8-72
JOB NO.		3619	
DRAWING NO.			
REVISIONS			
NO.	DATE	BY	
1	4-8-72	Larson	
2	4-20-72	Hoff	
3	5-2-72	SCOTT	
4	5-22-72	Larson	

PROFESSIONAL ENGINEER  
 I CERTIFY THAT THE PLAN OF DEVELOPMENT AND PLAN FOR CONTROL OF SILT AND EROSION MEETS THE REQUIREMENTS STANDARDS AND SPECIFICATIONS OF THE HOWARD SOIL CONSERVATION DISTRICT.  
*Joseph S. Chapman*  
 SIGNATURE  
 DATE 4/10/72

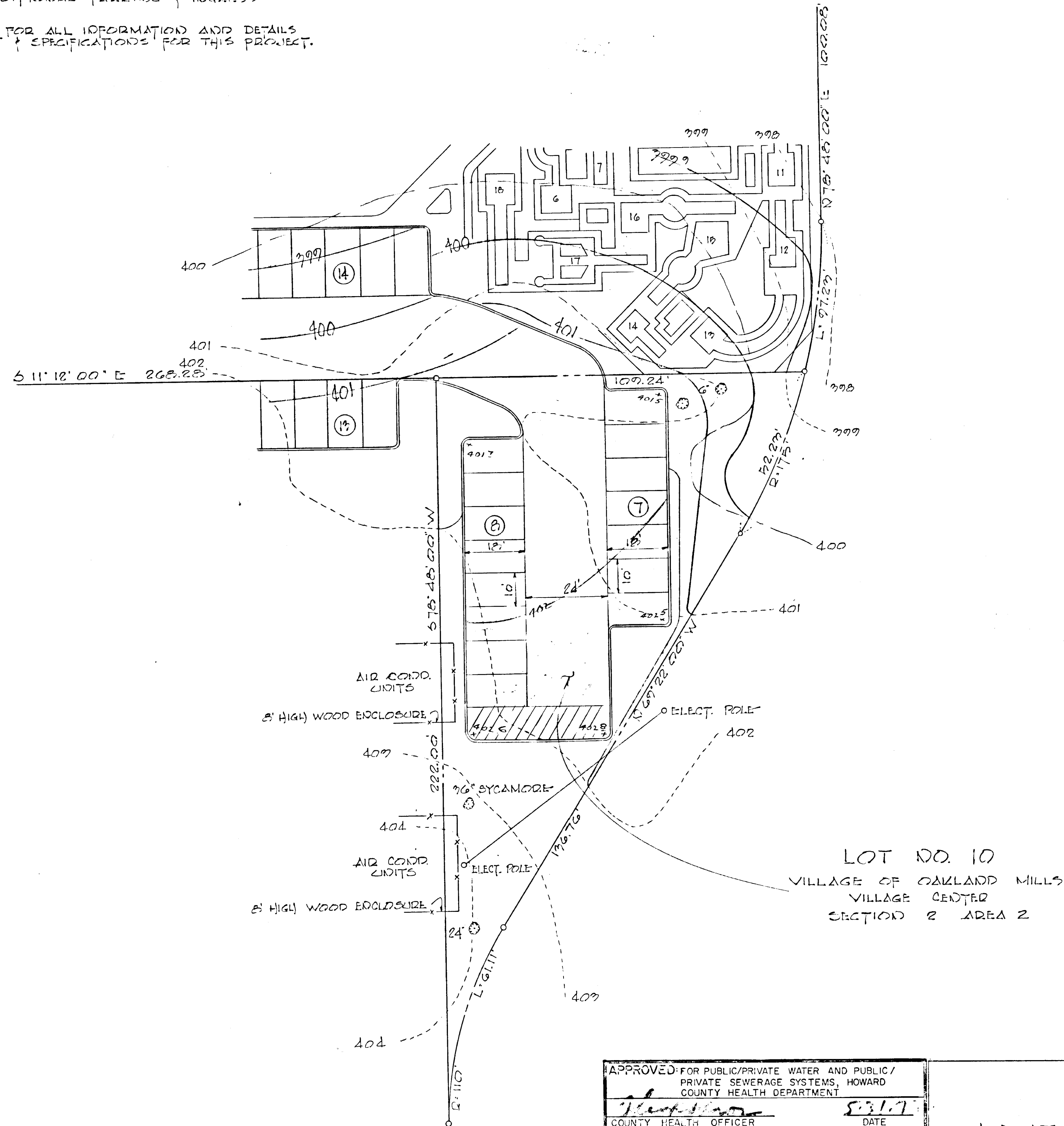
DEVELOPER  
 I CERTIFY THAT ALL DEVELOPMENT AND/OR CONSTRUCTION WILL BE DONE ACCORDING TO THE PLAN OF DEVELOPMENT AND PLAN OF SILT AND SEDIMENT CONTROL.  
*Paul C. Scott Jr.*  
 SIGNATURE  
 DATE 5-31-72

HOWARD SOIL CONSERVATION DISTRICT  
 THIS DEVELOPMENT PLAN IS APPROVED FOR SOIL EROSION AND SEDIMENT CONTROL BY THE HOWARD SOIL CONSERVATION DISTRICT.  
 REVIEWED *James M. Nelson* 5-31-72  
 DISTRICT CONSERVATIONIST DATE  
 APPROVED *Robert W. Zichem* 5-31-72  
 HOWARD SOIL CONSERVATION DIST. DATE

**GENERAL NOTE:**


THIS PLAN IS INTENDED AS A SUPPLEMENT TO THE "SITE DEVELOPMENT PLAN" FOR THE PURPOSE OF SHOWING ADDITIONAL PARKING & ACCESS & EGRESS FOR SAID PARKING.

REFER TO THE "SITE DEVELOPMENT PLAN" FOR ALL INFORMATION AND DETAILS RELATIVE TO THE GENERAL DESIGN LAYOUT & SPECIFICATIONS FOR THIS PROJECT.



APPROVED  
PLANNING BOARD  
OF HOWARD COUNTY  
DATE 5/17/72  
*Thomas J. Harris, Jr.*

LOT NO. 10  
VILLAGE OF OAKLAND MILLS  
VILLAGE CENTER  
SECTION 2 AREA 2



*Paul E. Hallman*

APPROVED FOR PUBLIC/PRIVATE WATER AND PUBLIC/PRIVATE SEWERAGE SYSTEMS, HOWARD COUNTY HEALTH DEPARTMENT	
<i>Thomas J. Harris, Jr.</i>	5-31-72
COUNTY HEALTH OFFICER	DATE
APPROVED HOWARD COUNTY OFFICE OF PLANNING AND ZONING	
<i>Thomas J. Harris, Jr.</i>	5-31-72
PLANNING DIRECTOR	DATE
<i>S. H. Cameron, Jr.</i>	5/31/72
CHIEF, DIVISION OF LAND DEVELOPMENT AND TRANSPORTATION PLANNING	DATE
APPROVED FOR PUBLIC WATER, PUBLIC SEWERAGE AND STORM DRAINAGE SYSTEMS AND ROADS	
HOWARD COUNTY DEPARTMENT OF PUBLIC WORKS	
<i>William J. McKeown</i>	5-30-72
DIRECTOR	DATE
<i>William J. McKeown</i>	5/30/72
CHIEF BUREAU OF HIGHWAYS	DATE

FUN PUTT INC.  
MINIATURE GOLF COMPLEX  
SUPPLEMENTARY PARKING PLAN  
VILLAGE OF OAKLAND MILLS  
VILLAGE CENTER  
6<sup>th</sup> ELECT. DIST.      HOWARD CO. MARYLAND

SCALE: 1" = 20'      MAY 22, 1972