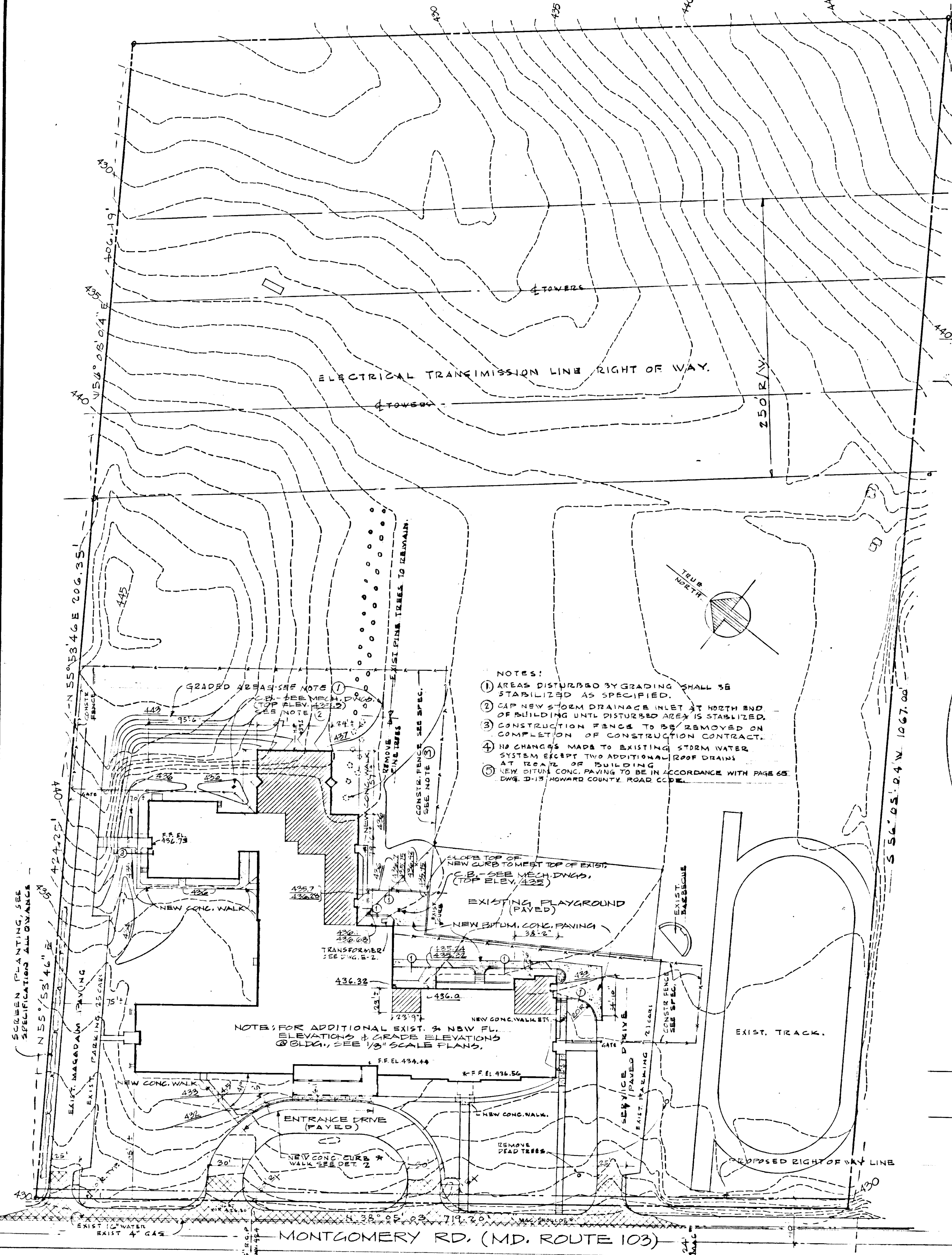


3 DET. CONC. WALK ETS NEAR SHOP AREA.

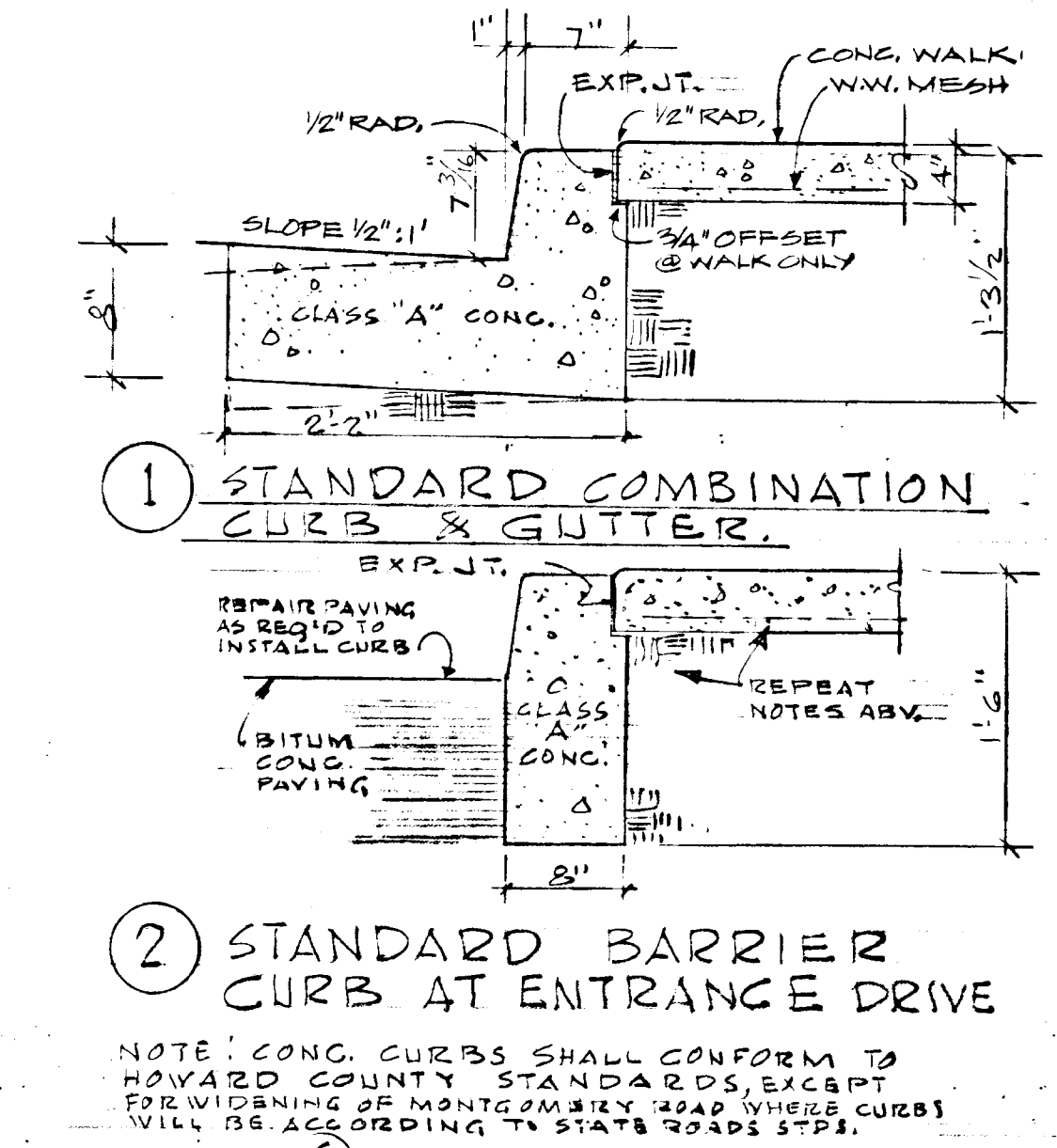
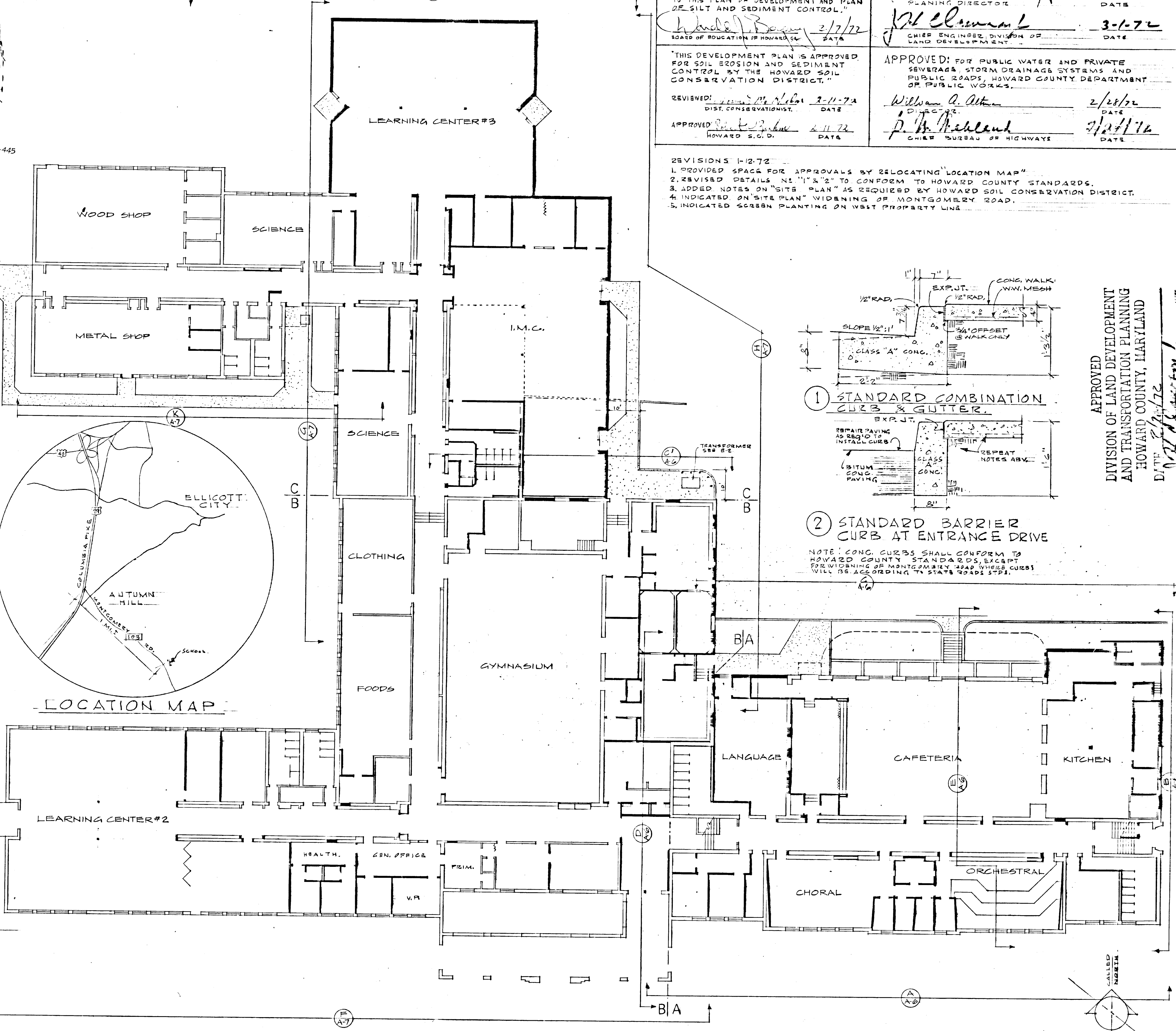


- NOTES:
- AREAS DISTURBED BY GRADING SHALL BE STABILIZED AS SPECIFIED.
 - CAP NEW STORM DRAINAGE INLET AT NORTH END OF PAVED DRIVE. DISTURBED AREA IS STABILIZED.
 - CONSTRUCTION FENCE TO BE REMOVED ON COMPLETION OF CONSTRUCTION CONTRACT.
 - NO CHANGES MADE TO EXISTING STEAM WATER SYSTEM EXCEPT THIS ADDITIONAL GROUND DRAIN AT REAR OF BUILDING.
 - NEW DRIVE CONC. PAVING TO BE IN ACCORDANCE WITH PHASE 68 ONE (1) HOWARD COUNTY ROAD CODE.

- NOTES FOR ADDITIONAL EXIST. & NEW P.L. ELEVATIONS & GRADE ELEVATIONS @ G.L.S. SEE 1/2\"/>

SITE PLAN
 1\"/>

TAX MAP # 24
 ZONING R-70



2 STANDARD BARRIER CURB AT ENTRANCE DRIVE

NOTE: CONC. CURBS SHALL CONFORM TO HOWARD COUNTY STANDARDS, EXCEPT FOR WIDTHS OF MOUNTGOMERY ROAD CURB WILL BE ACCORDING TO STATE ROAD SPEC.

APPROVALS

I CERTIFY THAT THE PLAN OF DEVELOPMENT AND THE PLAN FOR CONTROL OF SILT AND EROSION MEETS THE REQUIREMENTS, STANDARDS, AND SPECIFICATIONS OF THE HOWARD SOIL CONSERVATION DISTRICT. <i>William A. Walker</i> Feb 27/72 ARCHITECT DATE	APPROVED: FOR PUBLIC WATER AND PRIVATE SEWERAGE SYSTEMS, HOWARD COUNTY HEALTH DEPARTMENT, COUNTY HEALTH OFFICER. <i>Calvin F. Wine</i> 3-1-72 COUNTY HEALTH OFFICER DATE
I CERTIFY THAT ALL DEVELOPMENT AND/OR CONSTRUCTION WILL BE DONE ACCORDING TO THIS PLAN OF DEVELOPMENT AND PLAN OF SILT AND SEDIMENT CONTROL. <i>Charles P. Ryan</i> 2/7/72 BOARD OF EDUCATION OF HOWARD COUNTY DATE	APPROVED: HOWARD COUNTY OFFICE OF PLANNING & ZONING <i>John L. Hanning Jr.</i> 3-2-72 PLANNING DIRECTOR DATE <i>John L. Hanning Jr.</i> 3-1-72 CHIEF ENGINEER DIVISION OF LAND DEVELOPMENT DATE
THIS DEVELOPMENT PLAN IS APPROVED FOR SOIL EROSION AND SEDIMENT CONTROL BY THE HOWARD SOIL CONSERVATION DISTRICT. REVIEWED: <i>William A. Walker</i> 2-11-72 DIST. CONSERVATIONIST. DATE APPROVED: <i>William A. Walker</i> 2-11-72 HOWARD S.C.D. DATE	APPROVED: FOR PUBLIC WATER AND PRIVATE SEWERAGE, STORM DRAINAGE SYSTEMS AND PUBLIC ROADS, HOWARD COUNTY DEPARTMENT OF PUBLIC WORKS. <i>William A. Walker</i> 2/28/72 DATE <i>P. W. Heblent</i> 2/11/72 CHIEF BUREAU OF HIGHWAY DATE

- REVISIONS 1-12-72
- PROVIDED SPACE FOR APPROVALS BY RELOCATING 'LOCATION MAP'
 - REVISED DETAILS IN '1' & '2' TO CONFORM TO HOWARD COUNTY STANDARDS.
 - ADDED NOTES ON 'SITE PLAN' AS REQUIRED BY HOWARD SOIL CONSERVATION DISTRICT.
 - INDICATED ON 'SITE PLAN' WIDTHS OF MONTGOMERY ROAD.
 - INDICATED SCREEN PLANTING ON WEST PROPERTY LINE.

APPROVED
 DIVISION OF LAND DEVELOPMENT AND TRANSPORTATION PLANNING
 HOWARD COUNTY, MARYLAND
 DATE 2/28/72
W. A. Walker

**ADDITIONS & ALTERATIONS TO
 ELLCOTT CITY MIDDLE SCHOOL**
 FOR THE BOARD OF EDUCATION OF HOWARD COUNTY, MARYLAND
 SANDLASS - CRAYCROFT & VERKERKE - ARCHITECTS
 5 YEARLEY SMITH, MECHANICAL ENGINEER

**SITE PLAN
 & KEY PLAN**

JULY 23, 1971
 SHEET NO. 1-1
 REVISED JAN. 12, 1972