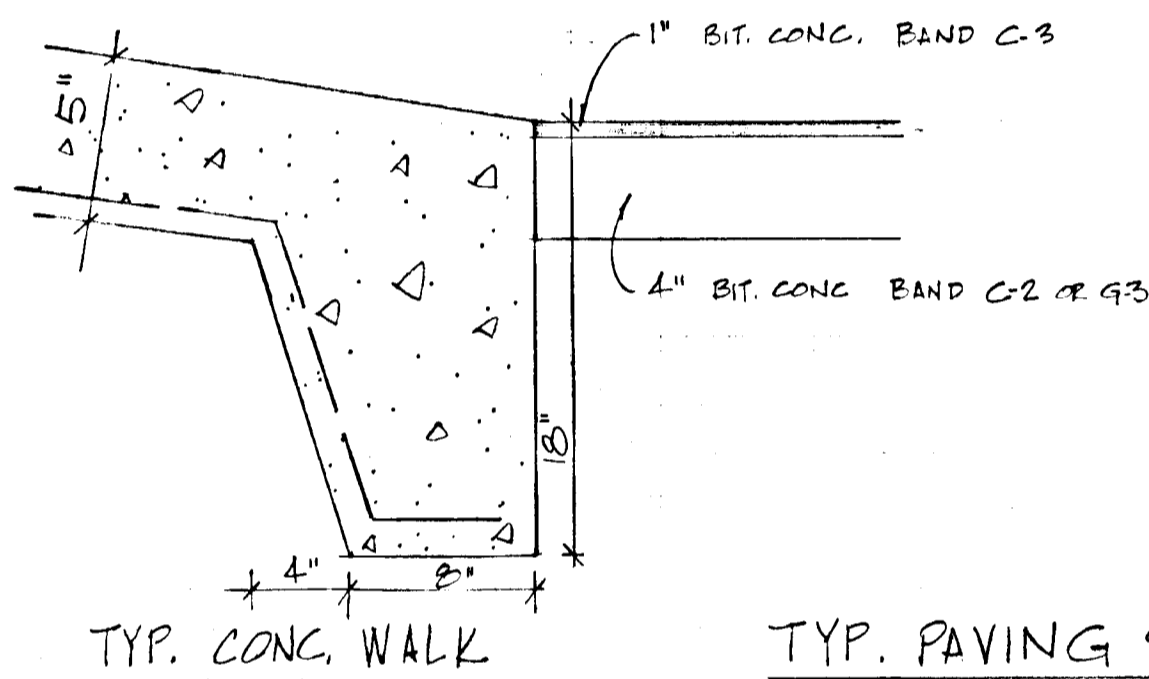


LOCATION MAP 1" = 2000'

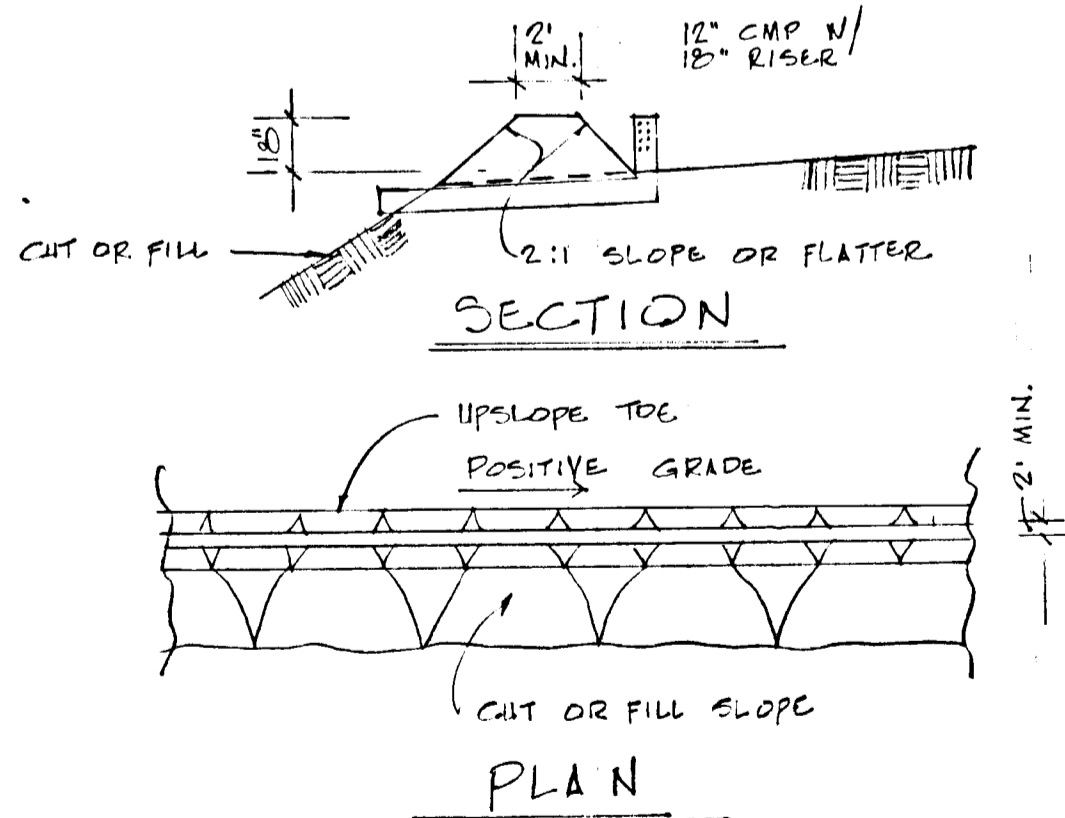


TYP. PAVING SECT.

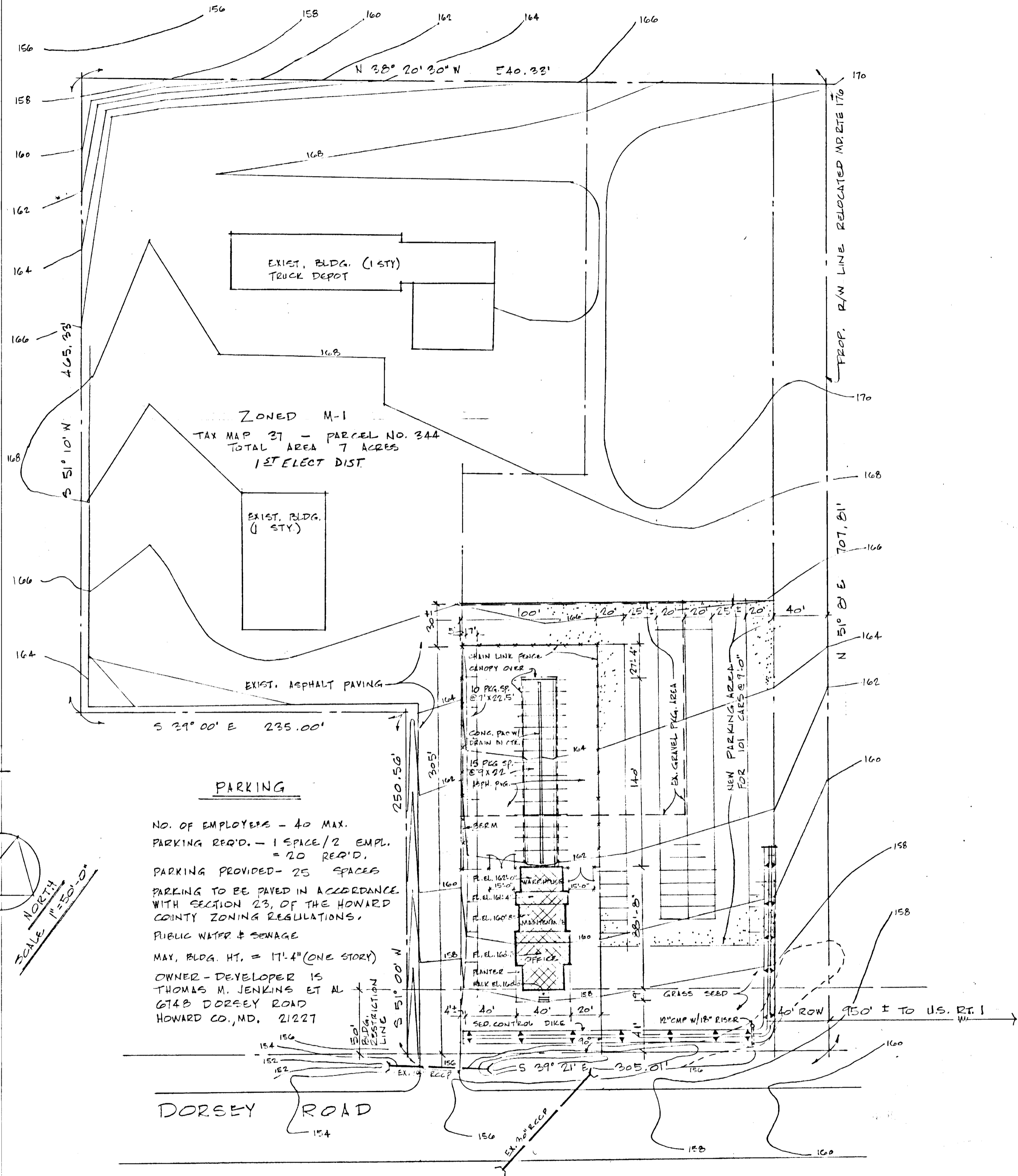
(SEE DWG. NO. 13 PAGE 08 HOW. CO. STANDARDS)

PARKING LOT DETAILS

- NOTES:
- Dikes to be machine compacted
  - Maintain positive drainage to a stabilized area



SEDIMENT CONTROL DIKE DETAILS



PARKING

NO. OF EMPLOYEES - 40 MAX.  
 PARKING REQ'D. - 1 SPACE/2 EMPL. = 20 REQ'D.  
 PARKING PROVIDED - 25 SPACES  
 PARKING TO BE PAVED IN ACCORDANCE WITH SECTION 23, OF THE HOWARD COUNTY ZONING REGULATIONS.  
 PUBLIC WATER & SEWAGE  
 MAX. BLDG. HT. = 17'-4" (ONE STORY)  
 OWNER - DEVELOPER IS THOMAS M. JENKINS ET AL  
 6748 DORSEY ROAD  
 HOWARD CO., MD. 21227

SITE PLAN @ 1" = 50'

NOTES:

- SOIL STABILIZATION - ALL DISTURBED AREAS SHALL BE SEEDDED TO PREVENT EROSION EXCEPT THAT DRAINAGE SWALES SHALL BE TAMPERED ROLLED & PORTED.
- LOCATION OF UNDERGROUND ITEMS IS APPROXIMATE & FROM KNOWN INFO. - CONTRACTOR SHALL VERIFY ALL FIELD CONDITIONS & BE RESPONSIBLE FOR SAME.
- SEDIMENT CONTROL IS REQ'D. DURING CONSTRUCTION BY MEANS OF BUMPS, BERMS OR DITCHES TO PROVIDE SURFACE RETENTION, SEEDING, SOODING PLANTING OR OTHER APP'D. TREATMENT MUST BE COMPLETED AS SOON AS POSSIBLE DURING THE CONSTRUCTION CYCLE.
- AREA TO BE SEEDDED SHALL BE AS SPEC'D.
- ALL BERMS SHALL BE MACHINE COMPACTED.
- DIVERSION BERMS MUST HAVE POSITIVE GRADE DRAINING TO A STABILIZED OUTLET, RUN-OFF MUST OUTLET TO A STABLE UNDEVELOPED AREA.
- PERIODIC INSPECTION & REQ'D MAINT. MUST BE PERFORMED.

CERTIFICATION BY PROFESSIONAL ENGINEER

I CERTIFY THAT THE PLAN OF DEVELOPMENT & THIS PLAN OF SOIL & EROSION MEETS THE REQS., STDS. & SPECS. OF THE HOWARD CO. SOIL CONSERVATION DISTRICT.

Richard Kamm 6-12-71  
 SIGNATURE DATE

CERTIFICATION BY THE DEVELOPER

I CERTIFY THAT ALL DEVELOPMENT & CONST. WILL BE DONE IN ACCORD WITH THIS PLAN OF DEVELOPMENT & PLAN OF SOIL & SEDIMENT CONTROL.

Will Myers 6-12-71  
 SIGNATURE DATE

HOWARD SOIL CONSERVATION DIST.

THIS DEVELOPMENT PLAN IS APPROVED FOR SEDIMENT CONTROL & SOIL EROSION BY THE HOWARD SOIL CONSERVATION DISTRICT.

J. C. Smith 7-13-71  
 DISTRICT CONSERVATIONIST DATE  
 R. B. Gough 7-12-71  
 APPROVED - HOWARD SOIL CONSERVATIONIST DATE

APPROVED  
 DIVISION OF LAND DEVELOPMENT  
 AND TRANSPORTATION PLANNING  
 HOWARD COUNTY, MARYLAND  
 DATE 1/25/71  
 J. H. ...

FILE No SDP-71-45

MEYERS AND D'ALEO INC.  
 ARCHITECTS & PLANNERS

MR. WHIPPY · DEPOT · OFFICES  
 HOWARD CO., MD. FOR VAN SALES INC.

SITE & SEDIMENT CONTROL PLAN

MAY 26, 1971

SPI

SDP-71-45