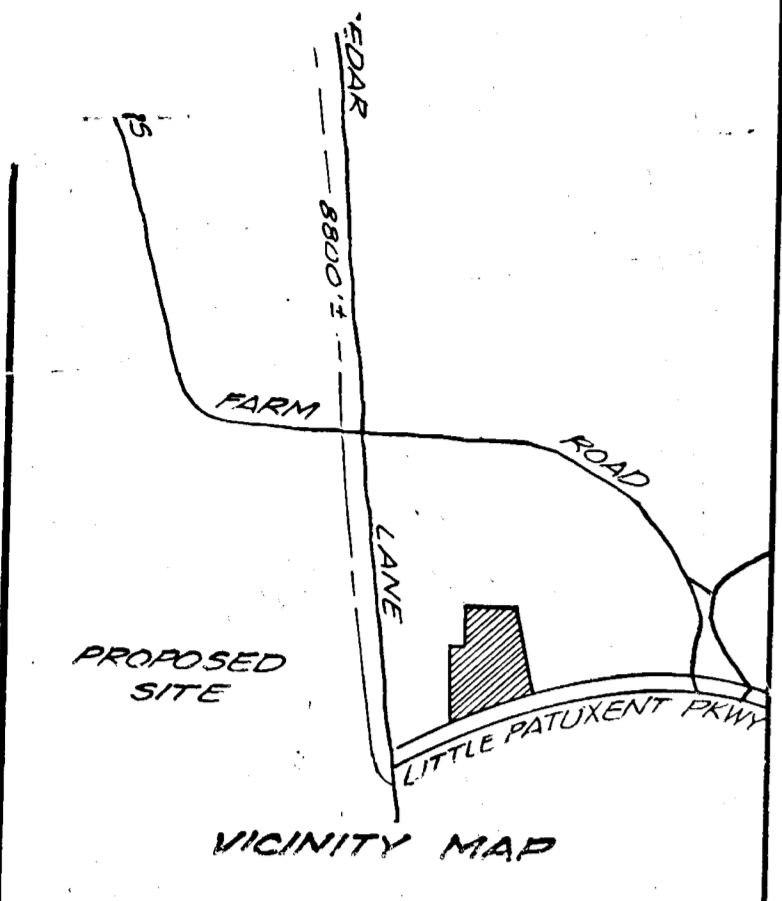


170
NO. 2 MAP
17-70
23-70
17-16-69
12-17-69

LOT 16 OPEN SPACE
LIMIT OF SUBDIVISION



LOT 16 OPEN SPACE
LIMIT OF SUBDIVISION

PROPOSED MINIBUS ROUTE
(CONTRACT LIMIT)

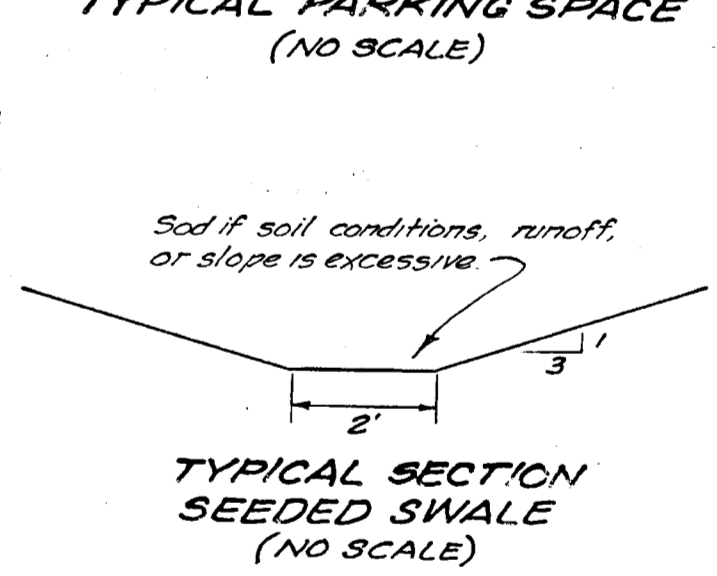
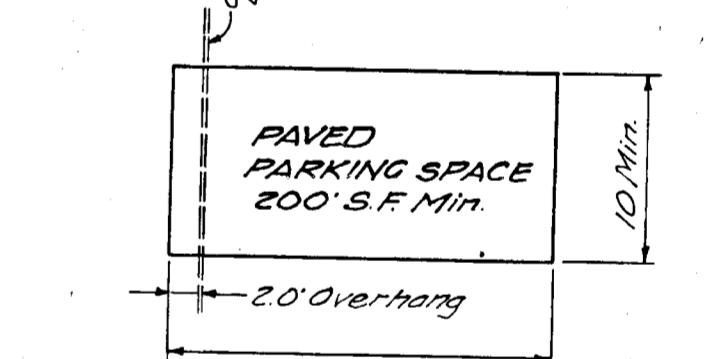
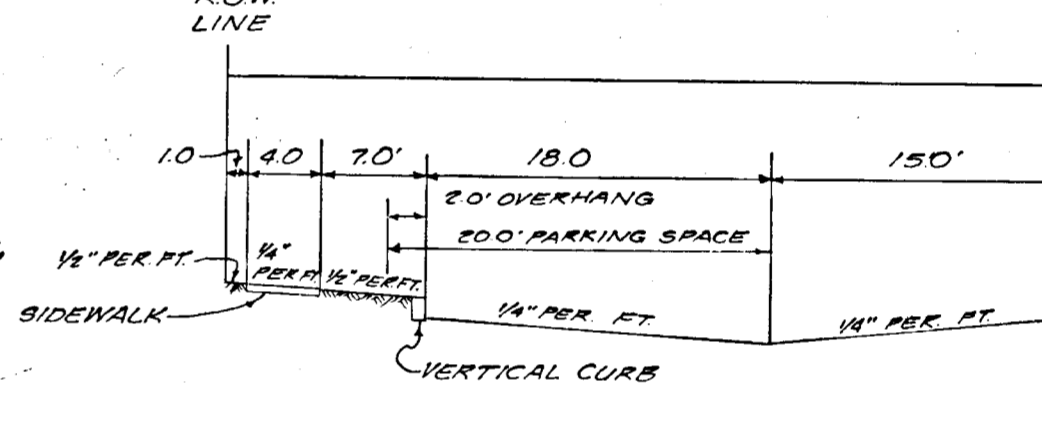


KEY
LOT AREA
DRAINAGE FLOW
LOT NUMBER
JOB NUMBER
FIRST FLOOR ELEV.
SERVICE WALK
SPACE NUMBER
3RD FLOOR ELEV.

NO.	OF	NO. OF	NO. OF	NO. OF
STORIES	STORIES	STORIES	STORIES	STORIES
100	1	1	1	1
101	1	1	1	1
102	1	1	1	1
103	1	1	1	1
104	1	1	1	1
105	1	1	1	1
106	1	1	1	1
107	1	1	1	1
108	1	1	1	1
109	1	1	1	1
110	1	1	1	1

NOTE: ALL DISTANCES SHOWN ARE MEASURED ALONG THE CENTERLINE OF THE ROAD UNLESS OTHERWISE SPECIFIED.
THESE DISTANCES DO NOT INCLUDE THE WIDTH OF THE ROAD UNLESS OTHERWISE SPECIFIED.
THESE DISTANCES DO NOT INCLUDE THE WIDTH OF THE ROAD UNLESS OTHERWISE SPECIFIED.
THESE DISTANCES DO NOT INCLUDE THE WIDTH OF THE ROAD UNLESS OTHERWISE SPECIFIED.

1. All work shall be done in accordance with the latest issue of Standard Specifications for Road and Bridge Construction, published by the American Road & Builders Builders' Association, Inc.
2. All construction shall be to the satisfaction of the Engineer in Charge, and shall conform to the Standard Specifications for Road and Bridge Construction, published by the American Road & Builders Builders' Association, Inc.
3. All work shall be done in accordance with the latest issue of Standard Specifications for Road and Bridge Construction, published by the American Road & Builders Builders' Association, Inc.
4. All work shall be done in accordance with the latest issue of Standard Specifications for Road and Bridge Construction, published by the American Road & Builders Builders' Association, Inc.



Note 1: Vehicular Ingress and Egress is Restricted along L.P.P. except at points of access approved by the H.C.P.B.

APPROVED

REVISIONS		
NO.	DATE	SUBJECT
1	10-26-69	ADDED STREET ADDRESSES
2	12-2-69	GENERAL REVISIONS

HOWARD RESEARCH AND DEVELOPMENT CORPORATION

SEP 10 1969