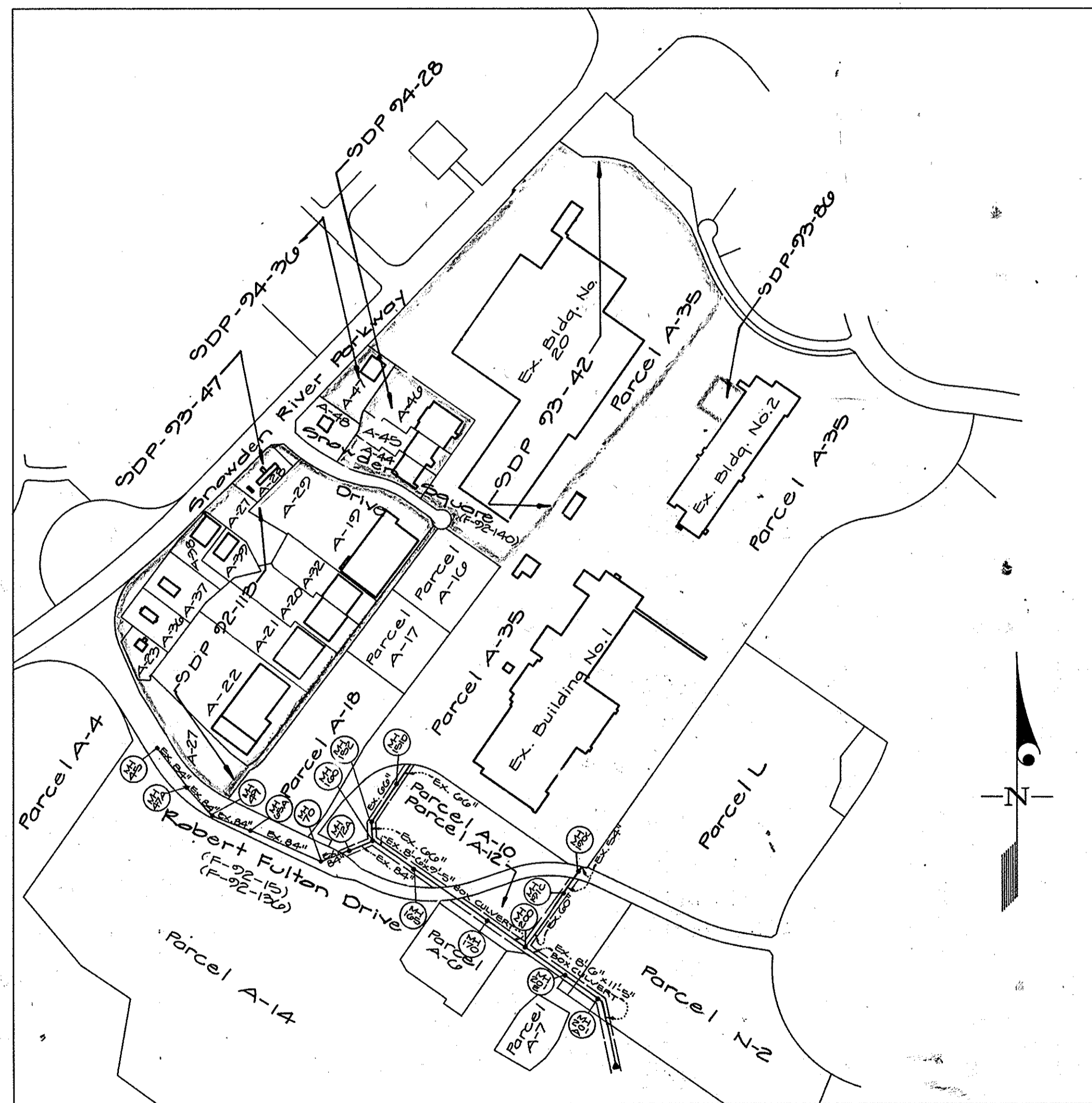


STORM DRAINS

GATEWAY COMMERCE CENTER

SIXTH ELECTION DISTRICT

HOWARD COUNTY, MARYLAND



VICINITY MAP
SCALE: 1"=600'

OWNER/DEVELOPER
HOWARD RESEARCH AND DEVELOPMENT CORPORATION
10275 LITTLE PATUXENT PARKWAY
COLUMBIA, MARYLAND 21044

APPROVED: DEPARTMENT OF PUBLIC WORKS	
<i>Paul J. Sepp</i> CHIEF, BUREAU OF ENGINEERING	7/17/96 DATE
APPROVED: DEPARTMENT OF PLANNING AND ZONING	
<i>Gina Summers</i> CHIEF, DIVISION OF LAND DEVELOPMENT & RESEARCH	8/2/96 DATE
APPROVED: DEPARTMENT OF PUBLIC WORKS	
<i>Andrew M. Douch</i> CHIEF, BUREAU OF HIGHWAYS	12-22-95 DATE
APPROVED: DEPARTMENT OF PUBLIC WORKS	
<i>William J. ...</i> CHIEF, LAND DEVELOPMENT DIVISION MK	7/17/96 DATE



CK

8511

GLW GUTSCHICK LITTLE & WEBER, P.A.
CIVIL ENGINEERS, SURVEYORS, PLANNERS, LANDSCAPE ARCHITECTS
3909 NATIONAL DRIVE · SUITE 250 · BURTONSVILLE OFFICE PARK · BURTONSVILLE, MD. 20866
TELEPHONE: (301)421-4024 NO. VA. (301)989-2524 BALTO. (301)880-1820 FAX (301)421-4186

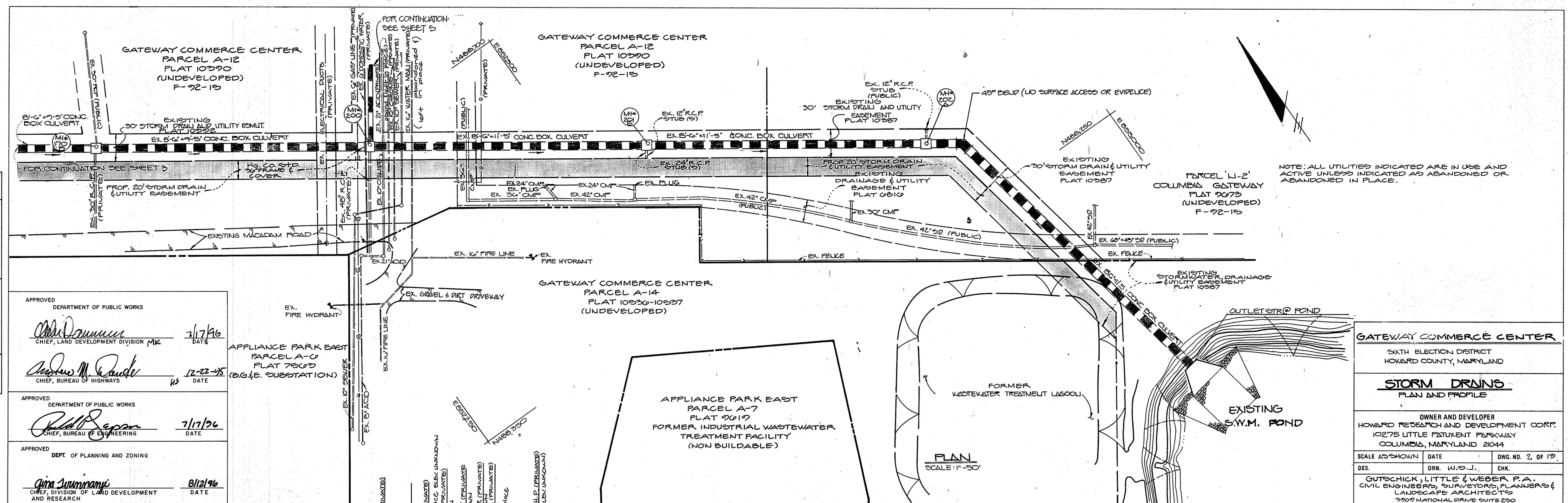
DATE	REVISION	BY	APP'R.

Cover Sheet			
Phase I Storm Drain Dedication Gateway Commerce Center			
Sixth Election District		Howard County, Maryland	
DES.:	SCALE 1" = 600'	ZONING 42	G.L.W. FILE No. 91-055
DRN.:	DATE December 1993	TAX MAP No.	SHEET 1 of 13
CHK.:			

F 92-997

DATE	
BY	
NO.	
DATE	
BY	
NO.	

DATE	
BY	
NO.	
DATE	
BY	
NO.	



APPROVED
DEPARTMENT OF PUBLIC WORKS
Chris Dammicus 7/17/96
CHIEF, LAND DEVELOPMENT DIVISION MK DATE

APPROVED
DEPARTMENT OF PUBLIC WORKS
Andrew M. Bauder 12-22-95
CHIEF, BUREAU OF HIGHWAYS MS DATE

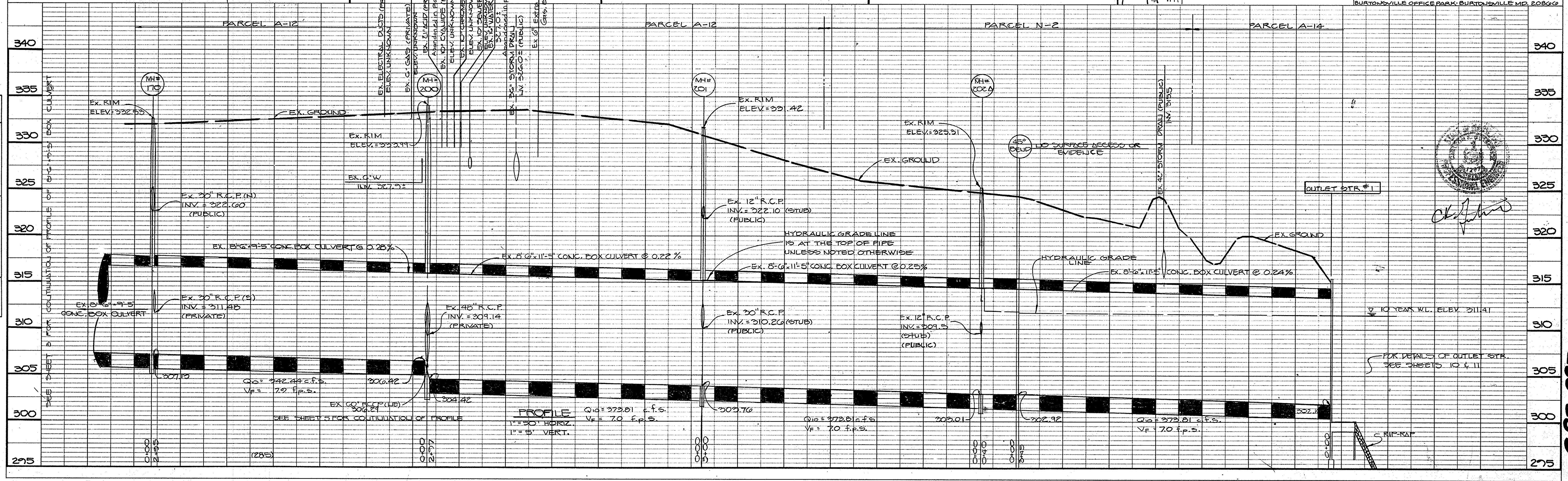
APPROVED
DEPARTMENT OF PUBLIC WORKS
Paul J. Segan 7/17/96
CHIEF, BUREAU OF ENGINEERING DATE

APPROVED
DEPT. OF PLANNING AND ZONING
John Swannomy 8/12/96
CHIEF, DIVISION OF LAND DEVELOPMENT AND RESEARCH DATE

APPLIANCE PARK EAST
PARCEL A-6
PLAT 7500D
(B.G. & E. SUBSTATION)


APPLIANCE PARK EAST
PARCEL A-7
PLAT 9019
FORMER INDUSTRIAL WASTEWATER
TREATMENT FACILITY
(NON BUILDABLE)

GATEWAY COMMERCE CENTER		
SIXTH ELECTION DISTRICT HOWARD COUNTY, MARYLAND		
STORM DRAINS PLAN AND PROFILE		
OWNER AND DEVELOPER HOWARD RESEARCH AND DEVELOPMENT CORP. 10275 LITTLE PATUXENT PARKWAY COLUMBIA, MARYLAND 21044		
SCALE AS SHOWN	DATE	DWG. NO. 2 OF 12
DES.	DRN. W.S.J.	CHK.
GUTSCHICK, LITTLE & WEBER P.A. CIVIL ENGINEERS, SURVEYORS, PLANNERS & LANDSCAPE ARCHITECTS 3909 NATIONAL DRIVE SUITE 250 BURTONSVILLE OFFICE PARK, BURTONSVILLE, MD 20886		



PROFILE
1"=30' HORIZ.
1"=5' VERT.
Q10 = 373.81 c.f.s.
Vp = 70 f.p.s.

FOR DETAILS OF OUTLET STR. SEE SHEETS 10 & 11



1158

F-92-997

NOTE: ALL UTILITIES INDICATED ARE IN USE AND ACTIVE UNLESS INDICATED AS ABANDONED OR ABANDONED IN PLACE.

GATEWAY COMMERCE CENTER
PARCEL A-27
PLAT 10341
(SDP-92-113)

GATEWAY COMMERCE CENTER
PARCEL A-18
PLAT 10341
(UNDEVELOPED)

GATEWAY COMMERCE CENTER
PARCEL A-35
PLAT 10603

GATEWAY COMMERCE CENTER
PARCEL A-10
PLAT 10390
(UNDEVELOPED)

ROBERT FULTON DRIVE
(PUBLIC) (F-92-15)

DATE	
BY	
NO.	
NO.	
NO.	
NO.	

DATE	
BY	
NO.	
NO.	
NO.	
NO.	

DATE	
BY	
NO.	
NO.	
NO.	
NO.	

APPROVED
DEPARTMENT OF PUBLIC WORKS
[Signature]
CHIEF, LAND DEVELOPMENT DIVISION MK DATE 7/17/96

APPROVED
DEPARTMENT OF PUBLIC WORKS
[Signature]
CHIEF, BUREAU OF HIGHWAYS 12-22-95 DATE

APPROVED
DEPARTMENT OF PUBLIC WORKS
[Signature]
CHIEF, BUREAU OF ENGINEERING 7/17/96 DATE

APPROVED
DEPARTMENT OF PLANNING AND ZONING
[Signature]
CHIEF, DIVISION OF LAND DEVELOPMENT & RESEARCH 8/26/96 DATE

GATEWAY COMMERCE CENTER
SIXTH ELECTION DISTRICT
HOWARD COUNTY, MARYLAND

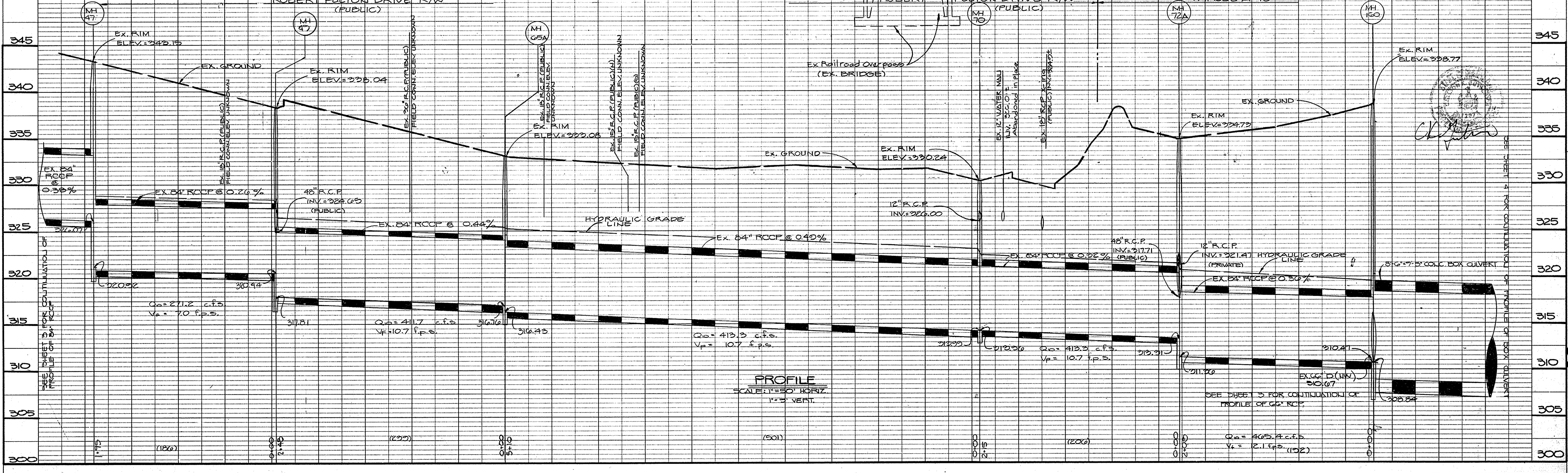
STORM DRAINS
PLAN AND PROFILE

OWNER AND DEVELOPER
HOWARD RESEARCH AND DEVELOPMENT CORP.
10275 LITTLE PATUXENT PARKWAY
COLUMDIA, MARYLAND 21044

SCALE: AS SHOWN DATE: DWG. NO. 4 OF 12

DES. DRN. W.S.J. CHK.

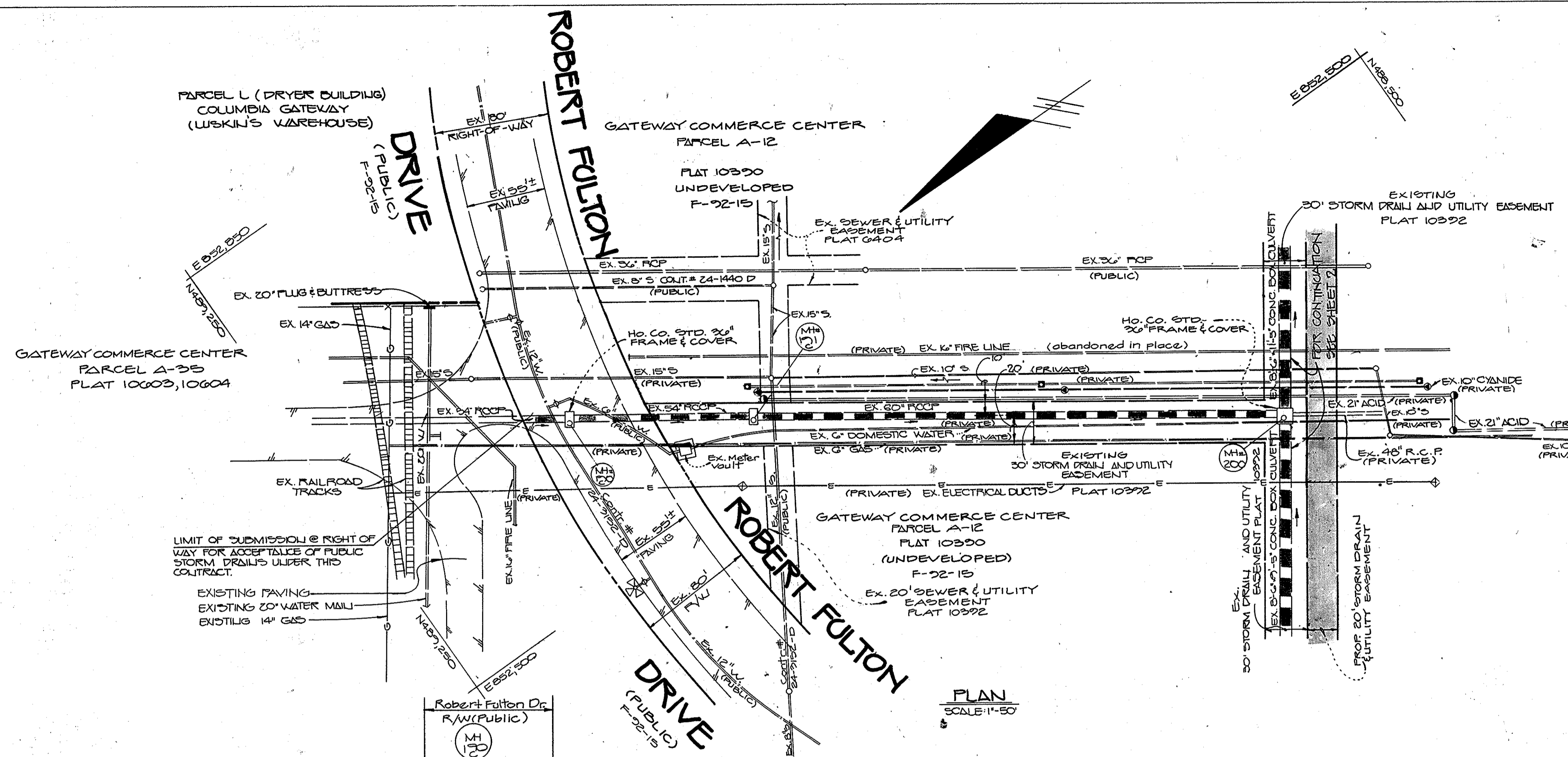
GUTSCHICK, LITTLE & WEBER, P.A.
CIVIL ENGINEERS, SURVEYORS, PLANNERS &
LANDSCAPE ARCHITECTS
3909 NATIONAL DRIVE SUITE 250
BURTONSVILLE OFFICE PARK, BURTONSVILLE, MD 20866



11581

466-261 F-92-997

NOTE: ALL UTILITIES INDICATED ARE IN USE AND ACTIVE UNLESS INDICATED AS ABANDONED OR ABANDONED IN PLACE.



GATEWAY COMMERCE CENTER
SIXTH ELECTION DISTRICT
HOWARD COUNTY, MARYLAND

STORM DRAINS
PLAN AND PROFILE

OWNER AND DEVELOPER
HOWARD RESEARCH AND DEVELOPMENT CORP.
10275 LITTLE PATUXENT PARKWAY
COLUMBIA, MARYLAND 21044

SCALE AS SHOWN | DATE | DWG. NO. 5 OF 19

DES. DRN. J. SMITH | CHK. [Signature]

GUTSCHICK, LITTLE & WEBER, P.A.
CIVIL ENGINEERS, SURVEYORS, PLANNERS &
LANDSCAPE ARCHITECTS
7009 NATIONAL PROMISE SUITE 250
BURTONSVILLE OFFICE PARK, BURTONSVILLE, MD 20886

APPROVED DEPARTMENT OF PUBLIC WORKS
[Signature] 7/17/96 DATE
CHIEF, LAND DEVELOPMENT DIVISION MK

APPROVED DEPARTMENT OF PUBLIC WORKS
[Signature] 12-22-95 DATE
CHIEF, BUREAU OF HIGHWAYS

APPROVED DEPT. OF PLANNING AND ZONING
[Signature] 8/12/96 DATE
CHIEF, DIVISION OF COMMUNITY PLANNING AND LAND DEVELOPMENT

DATE	BY

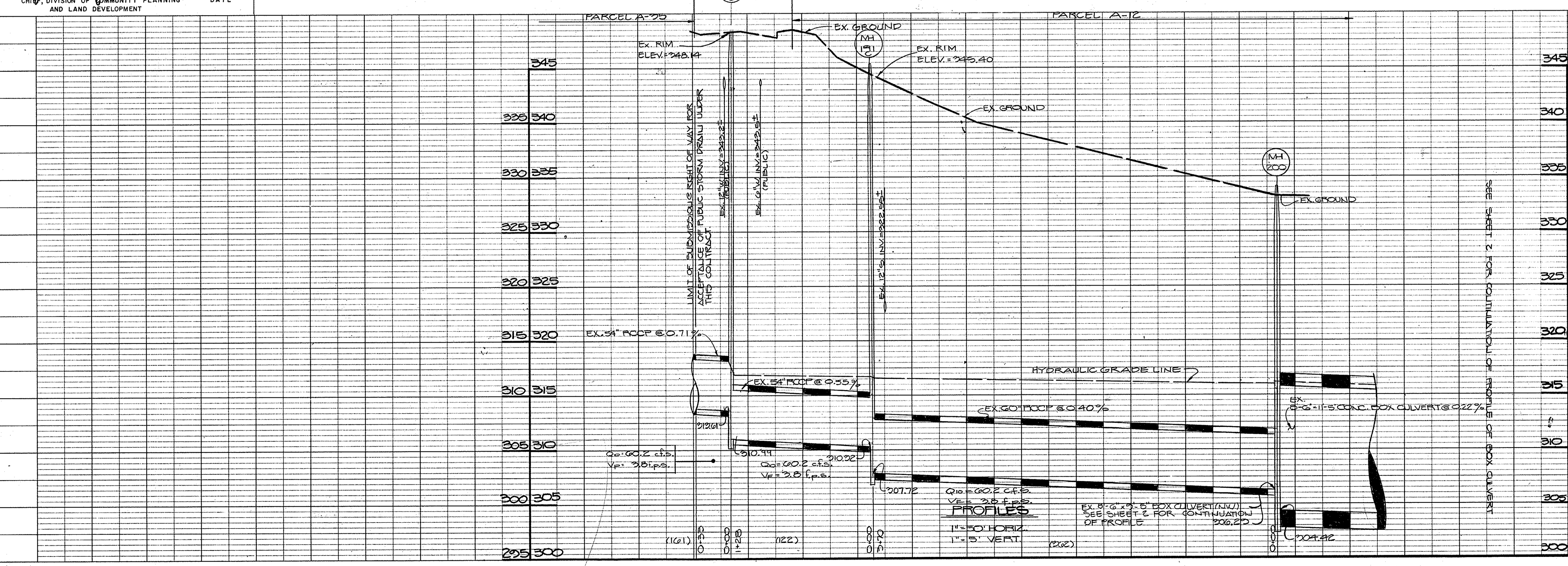
PLAN

SURVEYED, PLOTTED, CHECKED, ALIGNMENT CHECKED, RT. OF WAY CHECKED, NOTE BOOK NO.


DATE	BY

PROFILE

SURVEYED, PLOTTED, CHECKED, S.M. & NOTED, STRUCTURE NOTATIONS CHKD, NOTE BOOK NO.

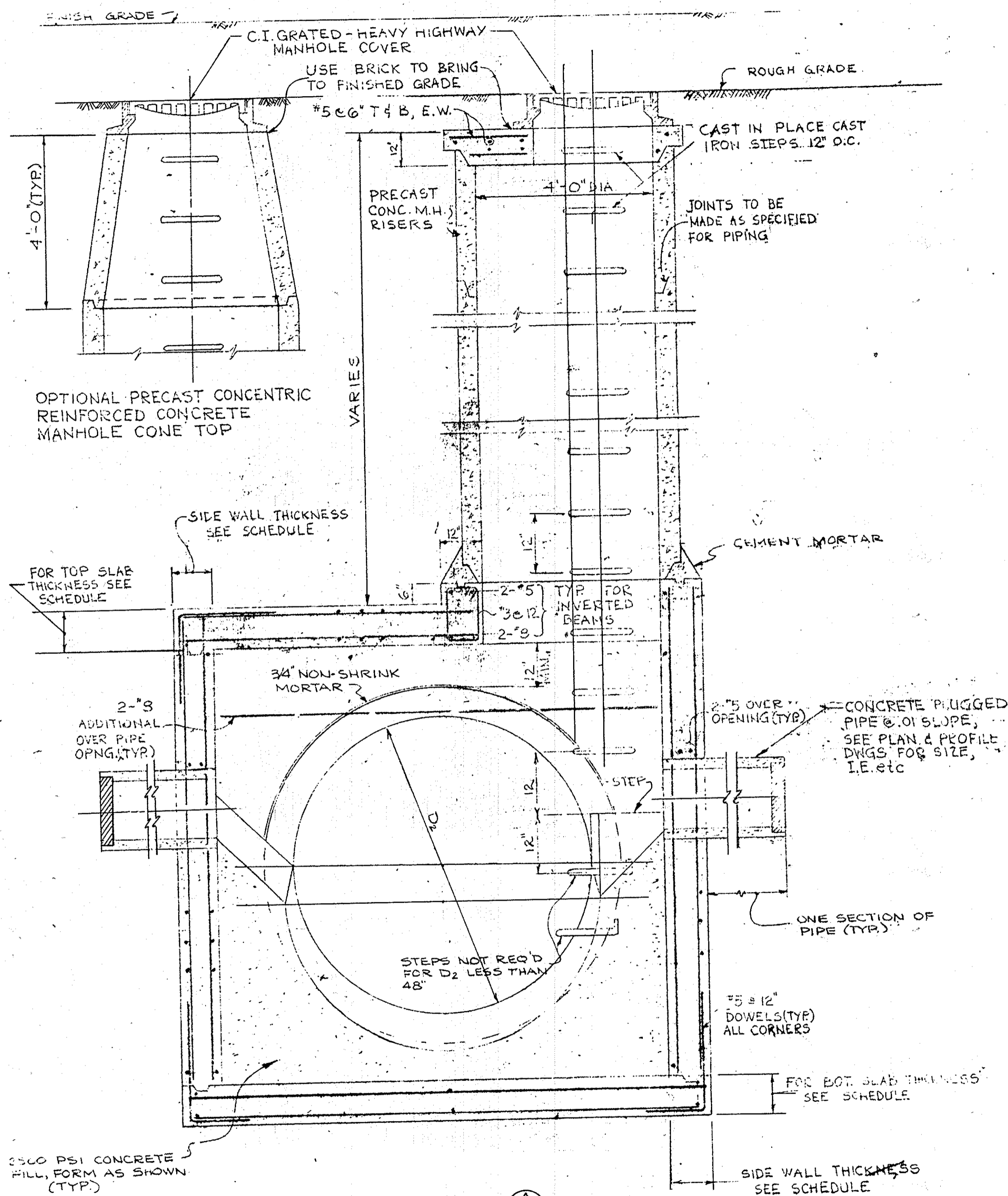


SEE SHEET 2 FOR CONTINUATION OF PROFILE OF BOX CULVERT



8511

F-92-997

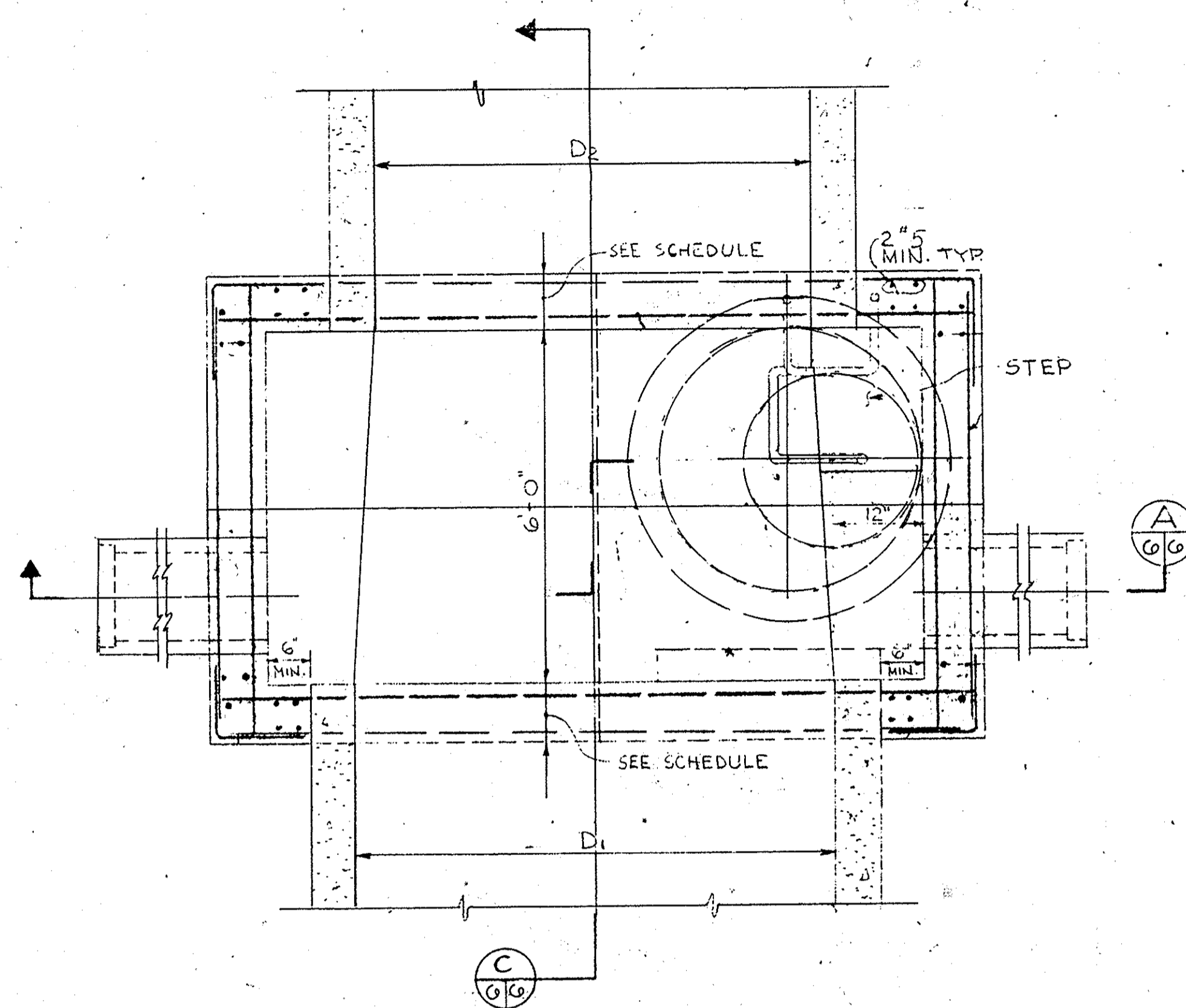


SECTION A-A

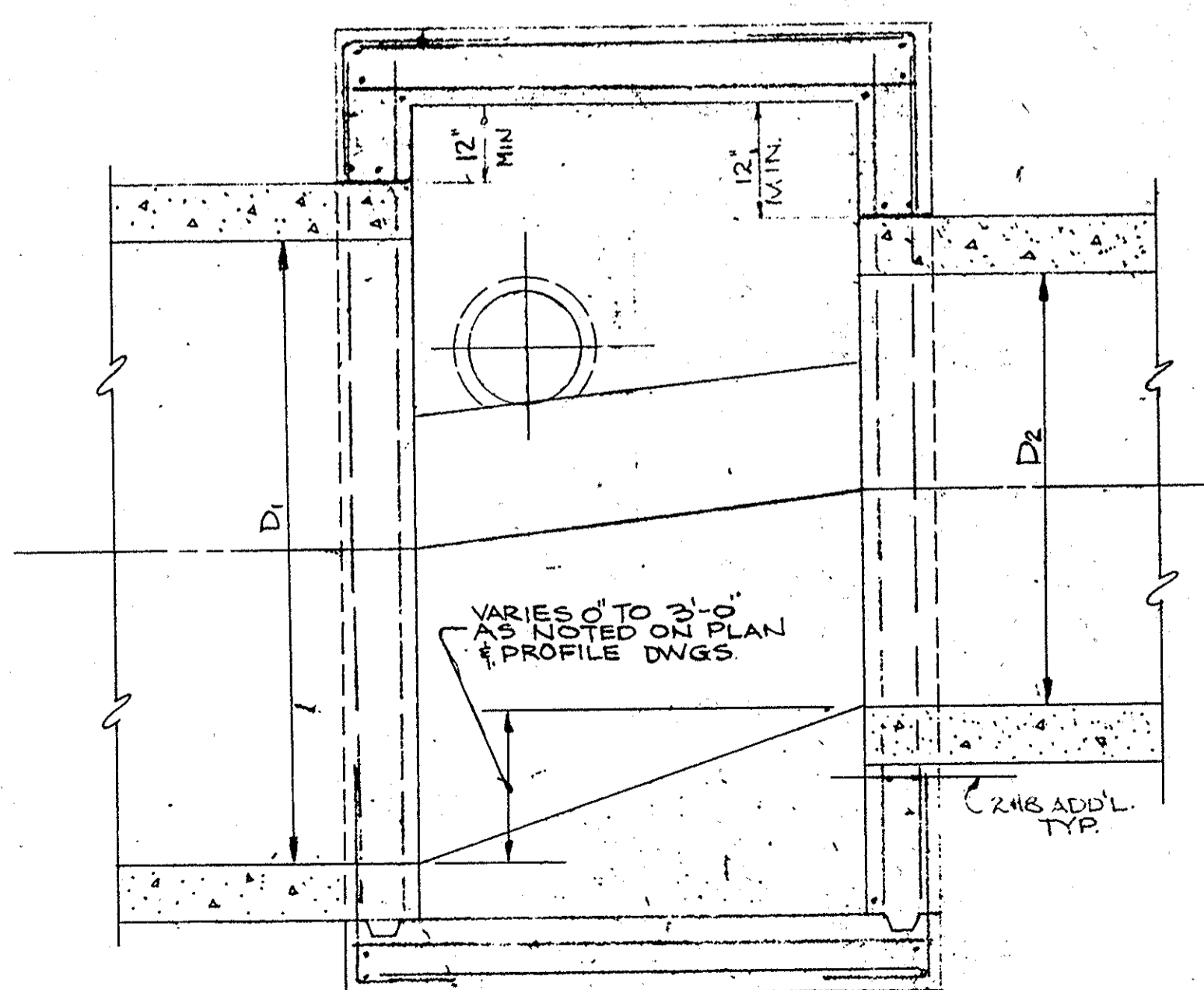
DETAILS OF TYPICAL STORM SEWER MANHOLE
NO SCALE

TYPE	TOP SLAB		BOTTOM SLAB		SIDE WALLS	
	THICKNESS	STEEL (SS)	THICKNESS	STEEL (SS)	THICKNESS	STEEL (I.E. HORIZ)
A	12"	#6 @ 6" BOT	12"	#7 @ 6" TOP	12"	#5 @ 6"
B	12"	#7 @ 6" BOT	14"	#7 @ 6" TOP	12"	#6 @ 6"
C	12"	#7 @ 6" BOT	14"	#7 @ 6" TOP	12"	#6 @ 6"
D	14"	#7 @ 6" BOT	16"	#7 @ 6" TOP	12"	#7 @ 6"
E	16"	#7 @ 6" BOT	16"	#7 @ 6" TOP	12"	#7 @ 6"

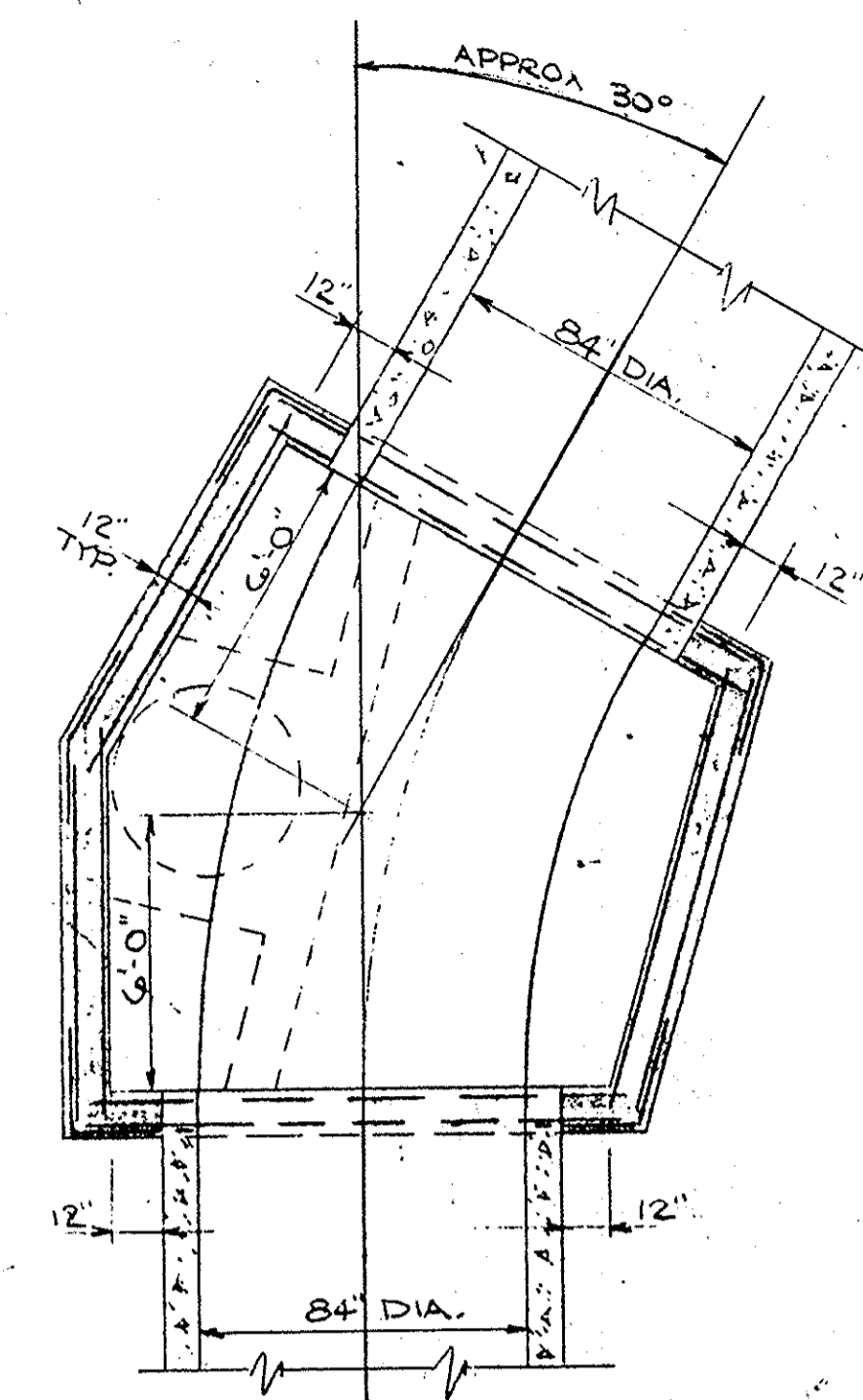
(SS) INDICATES SHORT SPAN IN MANHOLE.
ALL STEEL NOT DESIGNATED SHALL BE #5 @ 12".



PLAN



SECTION C-C



PLAN - M.H.# 49

STRUCTURE	STRUCTURE SCHEDULE				
	TOP ELEV.	INV. IN.	INV. OUT	NORTH COORDINATE	EAST COORDINATE
MH 45 *	352.20	322.17	327.22	489893.884	850128.634
MH 47A *	342.15	320.07	320.92	489661.952	850303.704
MH 49 *	338.04	320.44	317.81	489481.110	850438.934
MH 65A *	333.08	316.76	316.43	489365.290	850658.805
MH 70 *	330.24	313.99	311.36	489184.556	851094.578
MH 72A *	324.73	312.21	311.36	489194.541	851308.955
MH 160 *	328.77	310.47	308.84	489256.760	851507.492
MH 165A *	328.72	307.89	307.89	489080.223	851760.373
MH 170C *	328.59	307.13	307.13	488850.848	852088.083
MH 200 *	322.99	306.42	304.42	488681.593	852329.986
MH 201E *	321.42	302.76	302.76	488510.571	852573.208
MH 202A *	328.31	309.01	309.01	488338.369	852819.593
MH 151B *	345.65	316.34	314.53	489600.000	851608.570
MH 152 *	342.93	313.24	311.34	489455.457	851510.675
HEADWALL *	---	302.10	---	487981.782	852915.999
MH 191 *	345.40	310.32	307.72	488983.475	852543.536
MH 190C *	345.14	313.61	310.99	489089.025	852617.073

* DENOTES FIELD LOCATION BY FISHER, COLLINS AND CARTER, INC.
TAKEN FROM GENERAL ELECTRIC APPLIANCE PARK - EAST
AS-BUILT, NJ 5045-00

GENERAL NOTES:

- ALL CONCRETE SHALL HAVE A MINIMUM COMPRESSIVE STRENGTH OF 4000 PSI @ 28 DAYS, EXCEPT AS NOTED.
- ALL REINFORCING STEEL SHALL CONFORM TO ASTM-A-615-60 GRADE 40.



W. J. Smith

APPROVED
DEPARTMENT OF PUBLIC WORKS

William J. Smith 7/17/95
CHIEF, LAND DEVELOPMENT DIVISION MK DATE

Richard M. Ducker 12-22-95
CHIEF, BUREAU OF HIGHWAYS 115 DATE

APPROVED
DEPARTMENT OF PUBLIC WORKS

Paul J. Ryan 7/17/95
CHIEF, BUREAU OF ENGINEERING DATE

APPROVED
DEPT. OF PLANNING AND ZONING

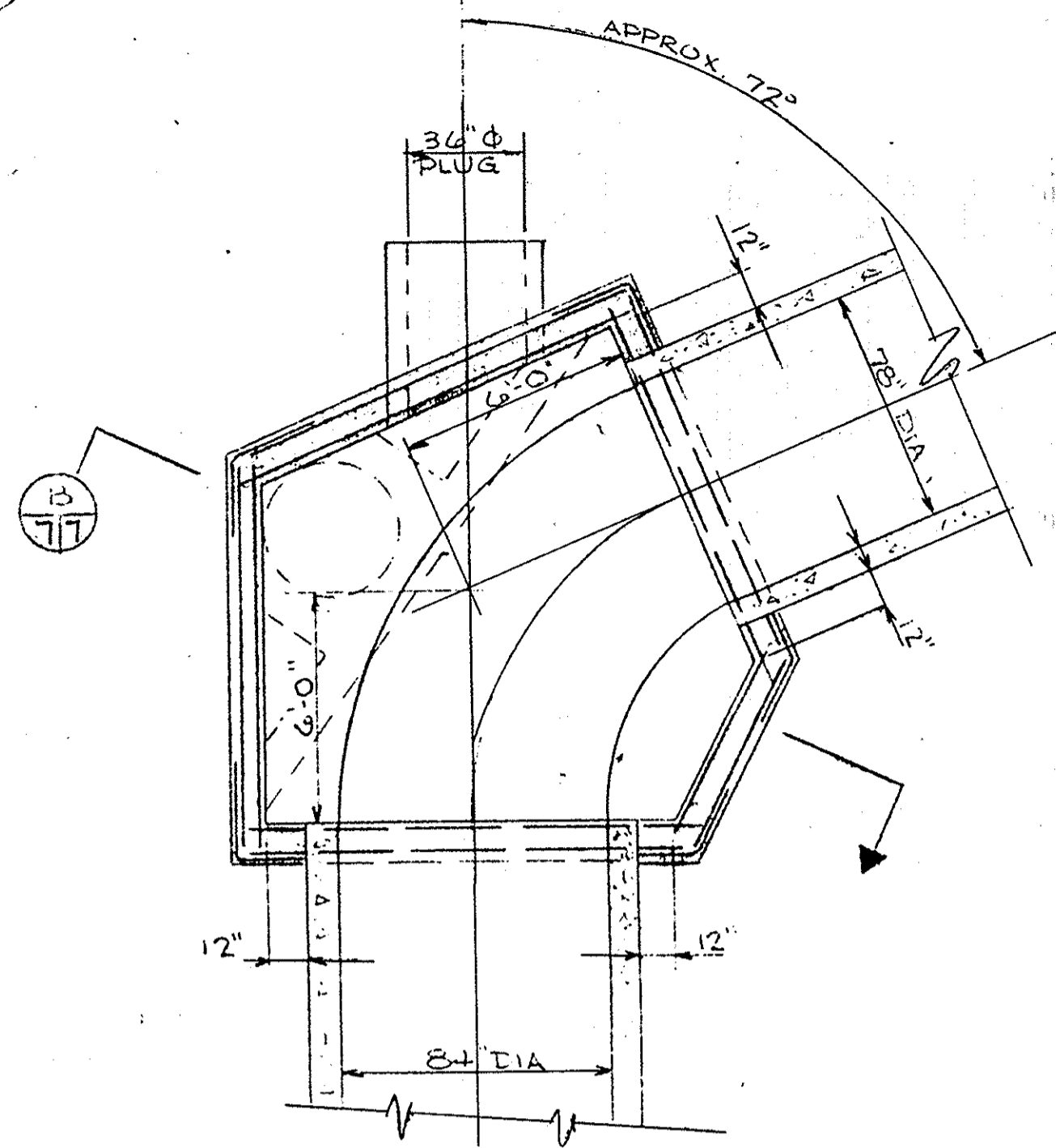
Chim Sounwong 8/12/95
CHIEF, DIVISION OF LAND DEVELOPMENT & RESEARCH DATE

Gateway Commerce Center
SIXTH ELECTION DISTRICT
HOWARD COUNTY, MARYLAND
TAX MAP 36.42 & 43 PARCEL 507

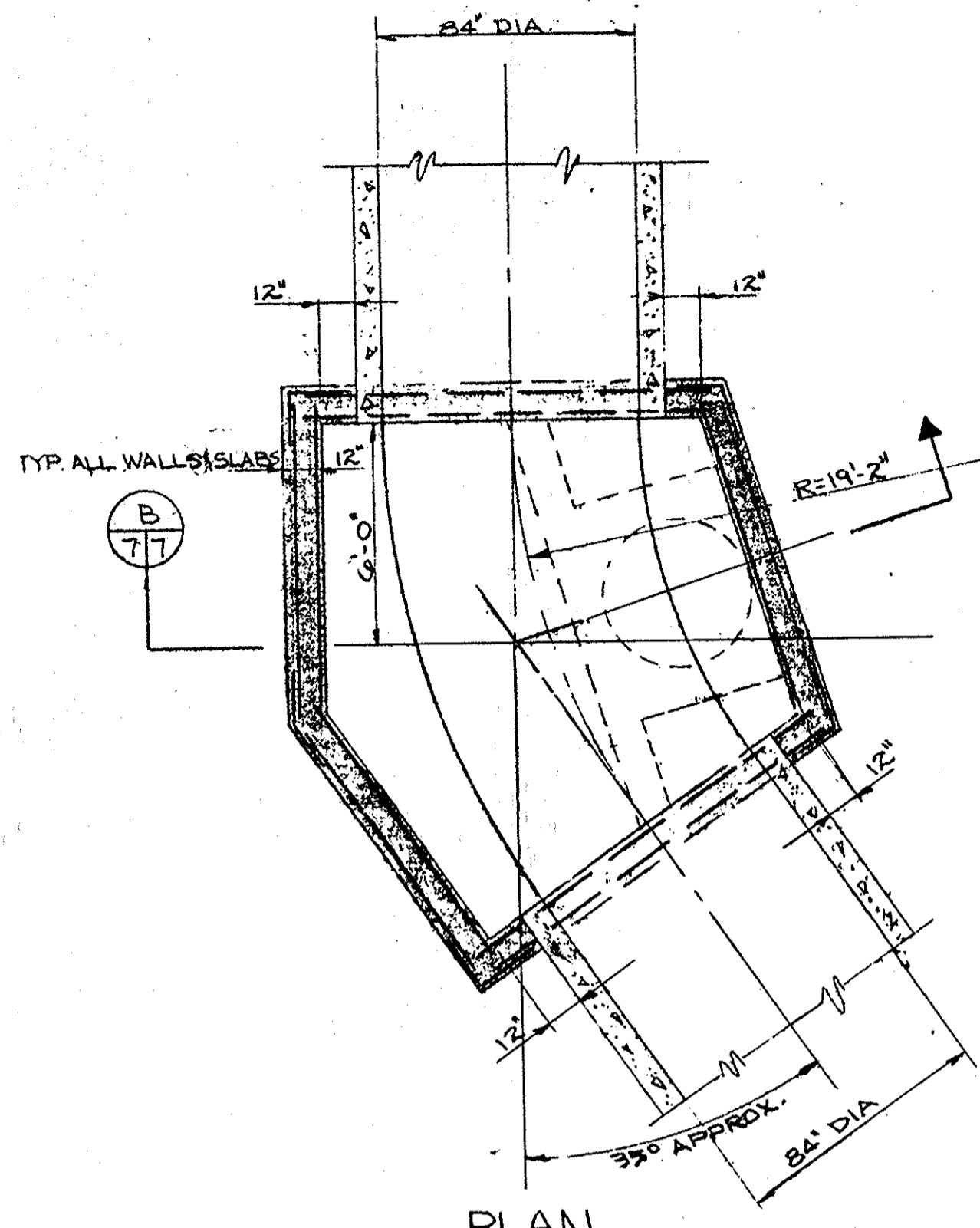
OWNER AND DEVELOPER
HOWARD RESEARCH AND DEVELOPMENT CORP.
10275 LITTLE PATUXENT PARKWAY
COLUMBIA, MARYLAND 21044

NO. SCALE	DATE APRIL 20, 1995	DWG. NO. G OF 13
DES. M. TAYLOR	DRN. J. SMITH	CHK. C. GROVO

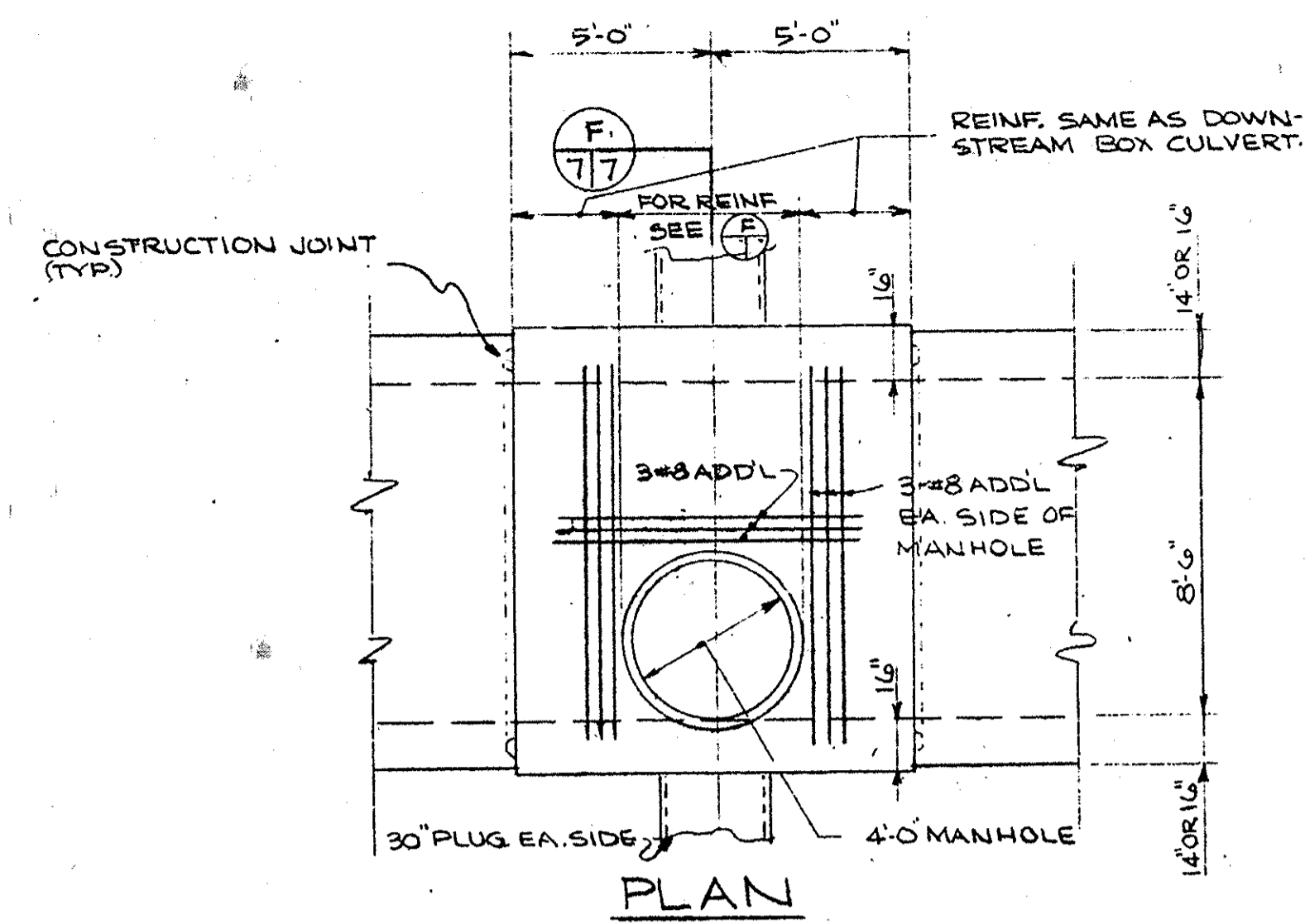
STORM DRAIN DETAILS



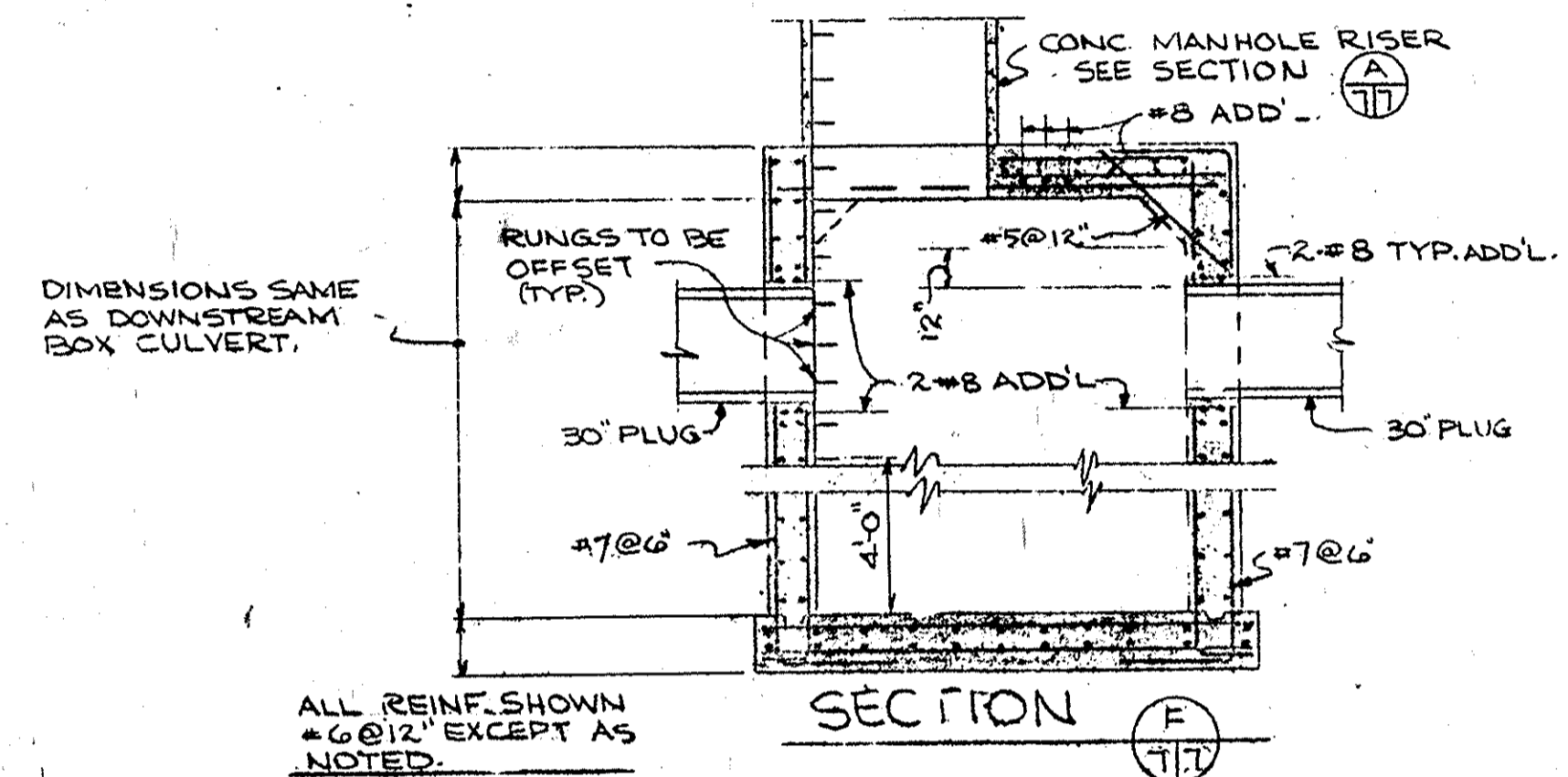
PLAN
MANHOLE #45



PLAN
MANHOLE #70

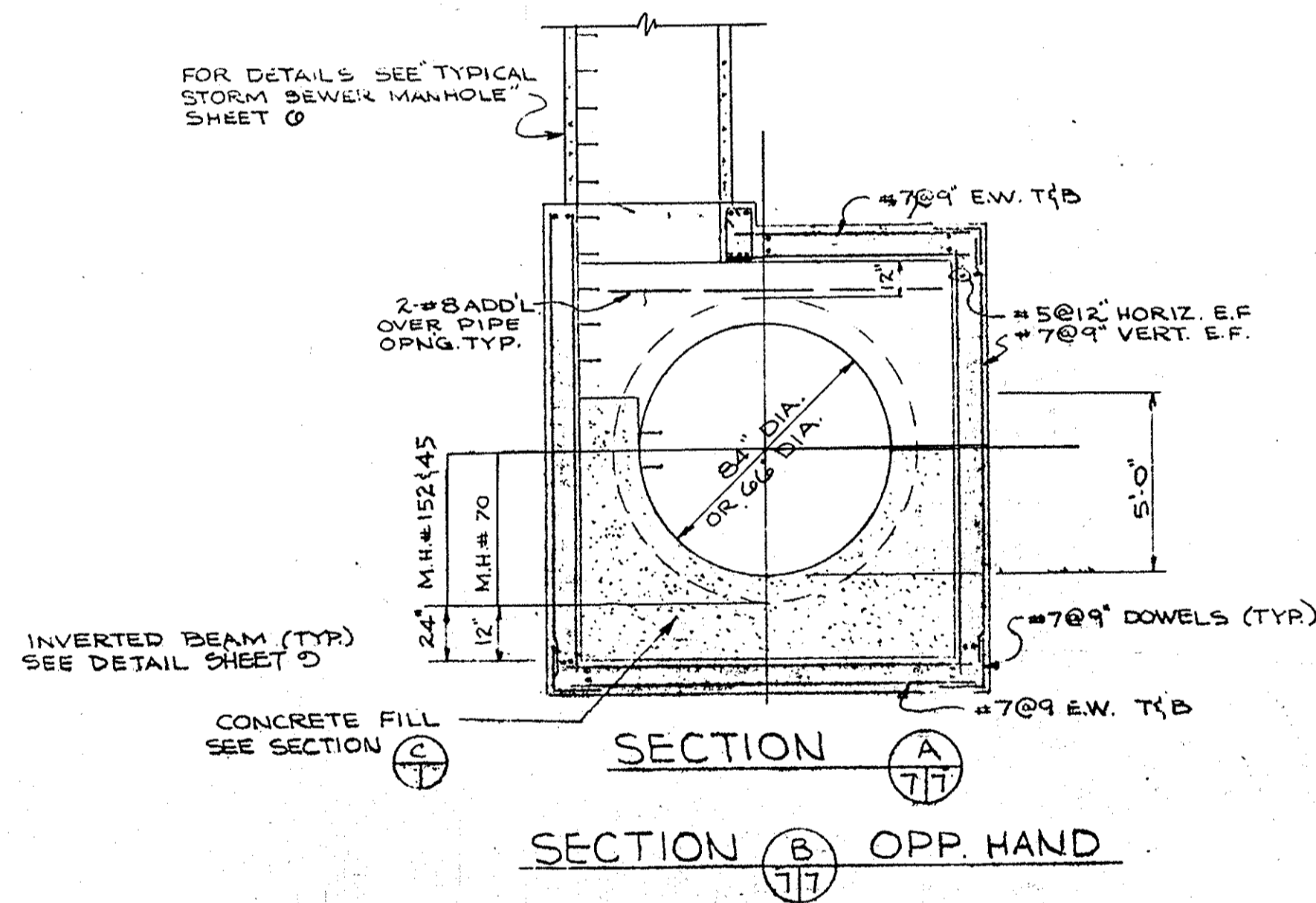


PLAN



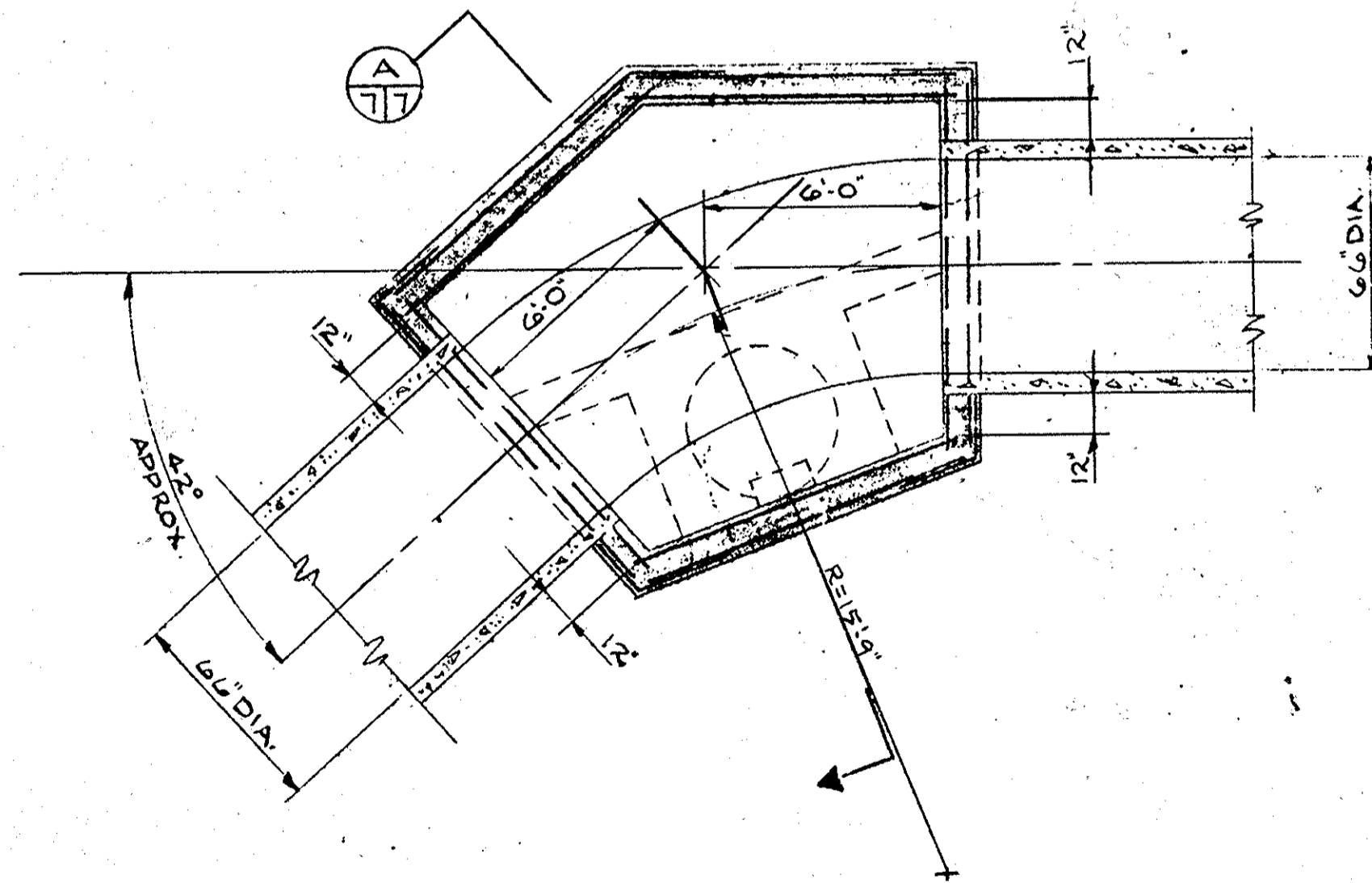
SECTION F-F

TYPICAL MANHOLE DETAIL
FOR BOX CULVERT



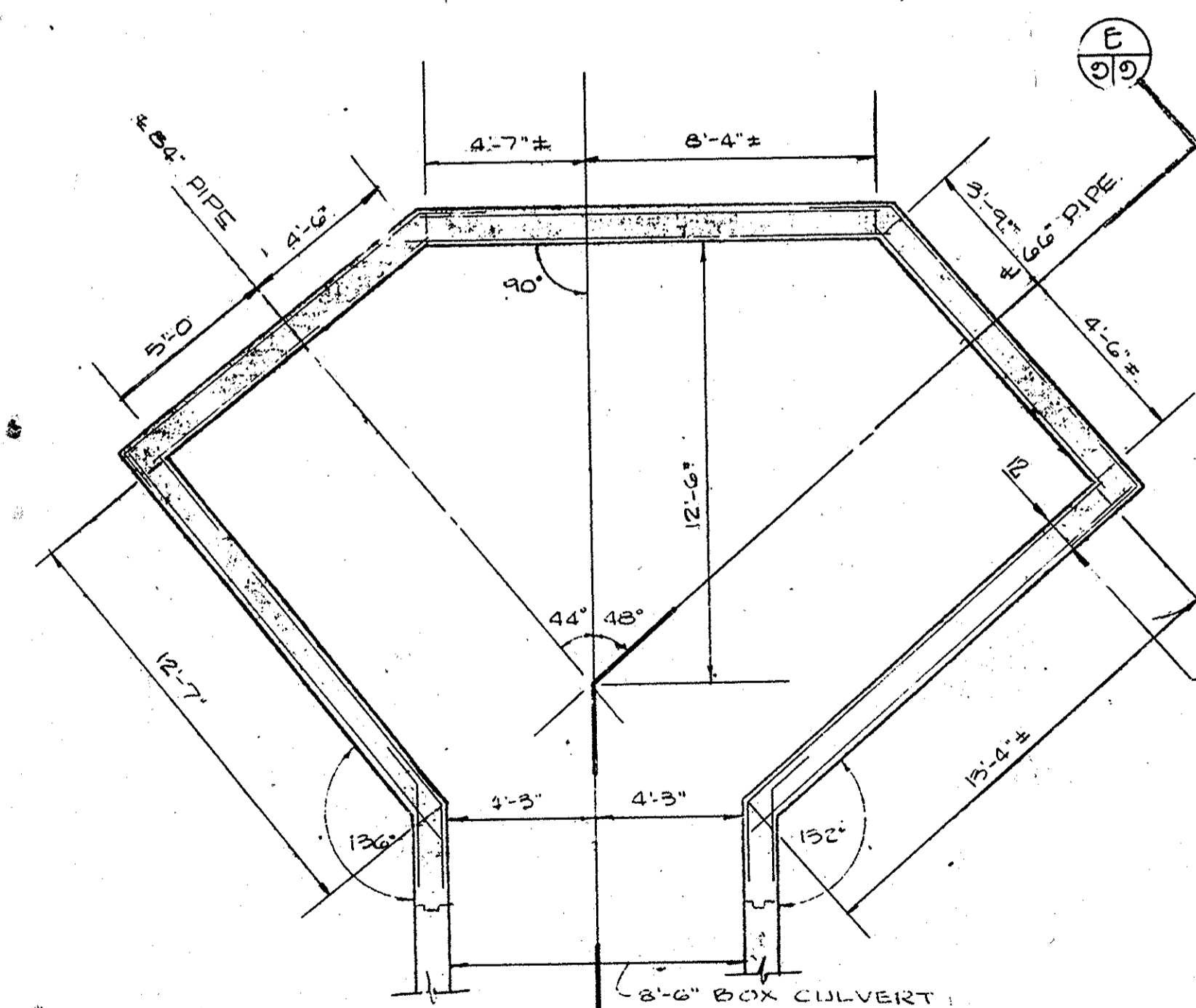
SECTION A-A

SECTION B-B OPP. HAND




PLAN
MANHOLE #152

- GENERAL NOTES:
- 1) ALL CONCRETE SHALL HAVE A MINIMUM COMPRESSIVE STRENGTH OF 4000 P.S.I. @ 28 DAYS, EXCEPT AS NOTED.
 - 2) ALL REINFORCING STEEL SHALL CONFORM TO ASTM - A-615-68 GRADE 40.



PLAN (REVISED)
MANHOLE #160.
SEE VOID PLAN FOR STEEL LAYOUT

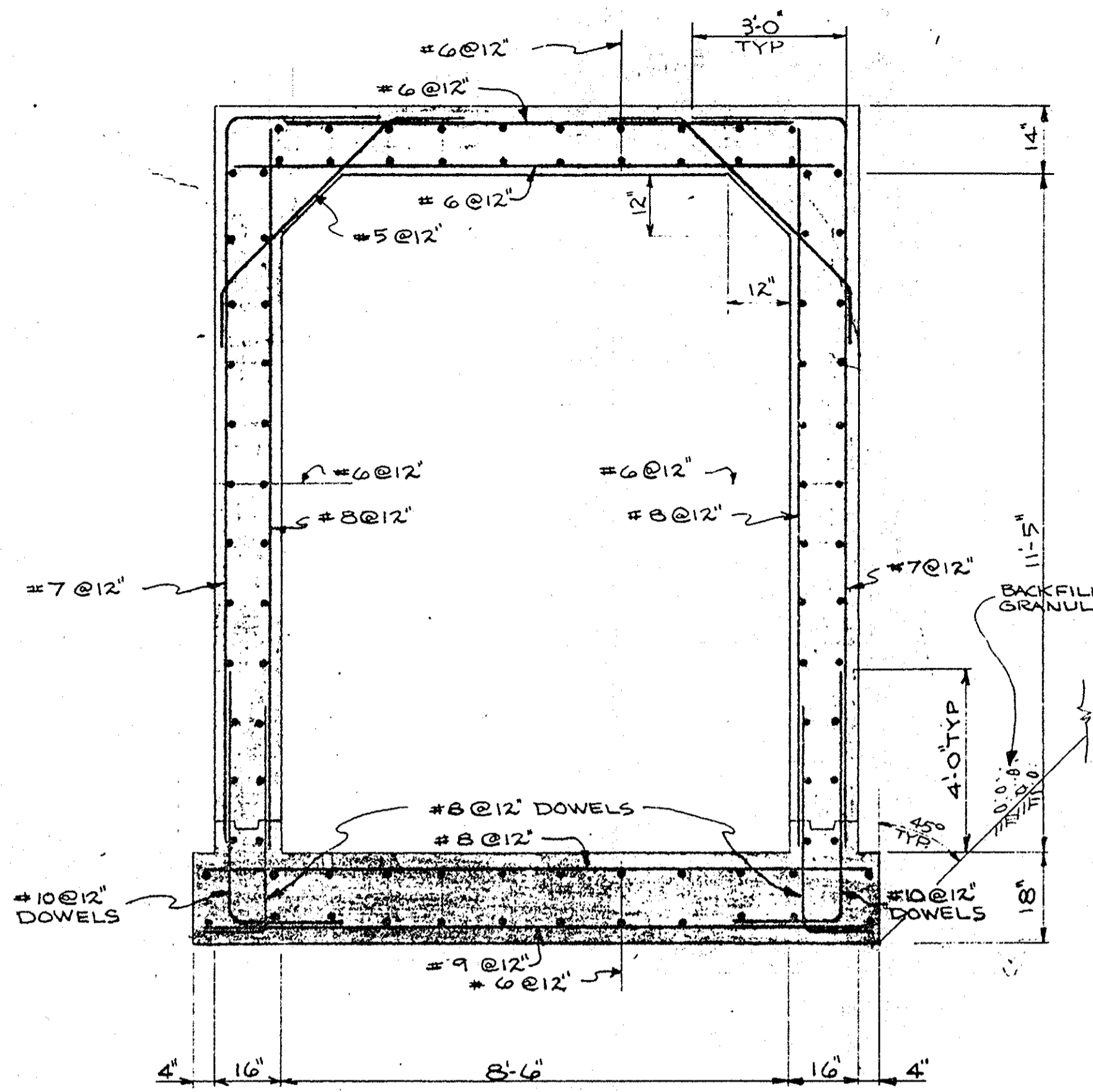
APPROVED DEPARTMENT OF PUBLIC WORKS <i>Chas. Williams</i> CHIEF, LAND DEVELOPMENT DIVISION 1-11C 7/17/96 DATE
APPROVED DEPARTMENT OF PUBLIC WORKS <i>Robert M. Parker</i> CHIEF, BUREAU OF HIGHWAYS 12-22-75 DATE
APPROVED DEPARTMENT OF PUBLIC WORKS <i>Paul S. ...</i> CHIEF, BUREAU OF ENGINEERING 7/17/96 DATE
APPROVED DEPT. OF PLANNING AND ZONING <i>Jim ...</i> CHIEF, DIVISION OF LAND DEVELOPMENT & RESEARCH 8/12/96 DATE



Gateway Commerce Center		
SIXTH ELECTION DISTRICT HOWARD COUNTY, MARYLAND TAX MAP 36.42 & 43 PARCEL 507		
STORM DRAIN DETAILS		
OWNER AND DEVELOPER HOWARD RESEARCH AND DEVELOPMENT CORP. 10273 LITTLE PATUXENT PARKWAY COLUMBIA, MARYLAND 21044		
SCALE NONE	DATE APRIL 30, 1997	DWG. NO. 7 OF 13
DES. M. TAYLOR	CHK. J. ...	APP. C. ...

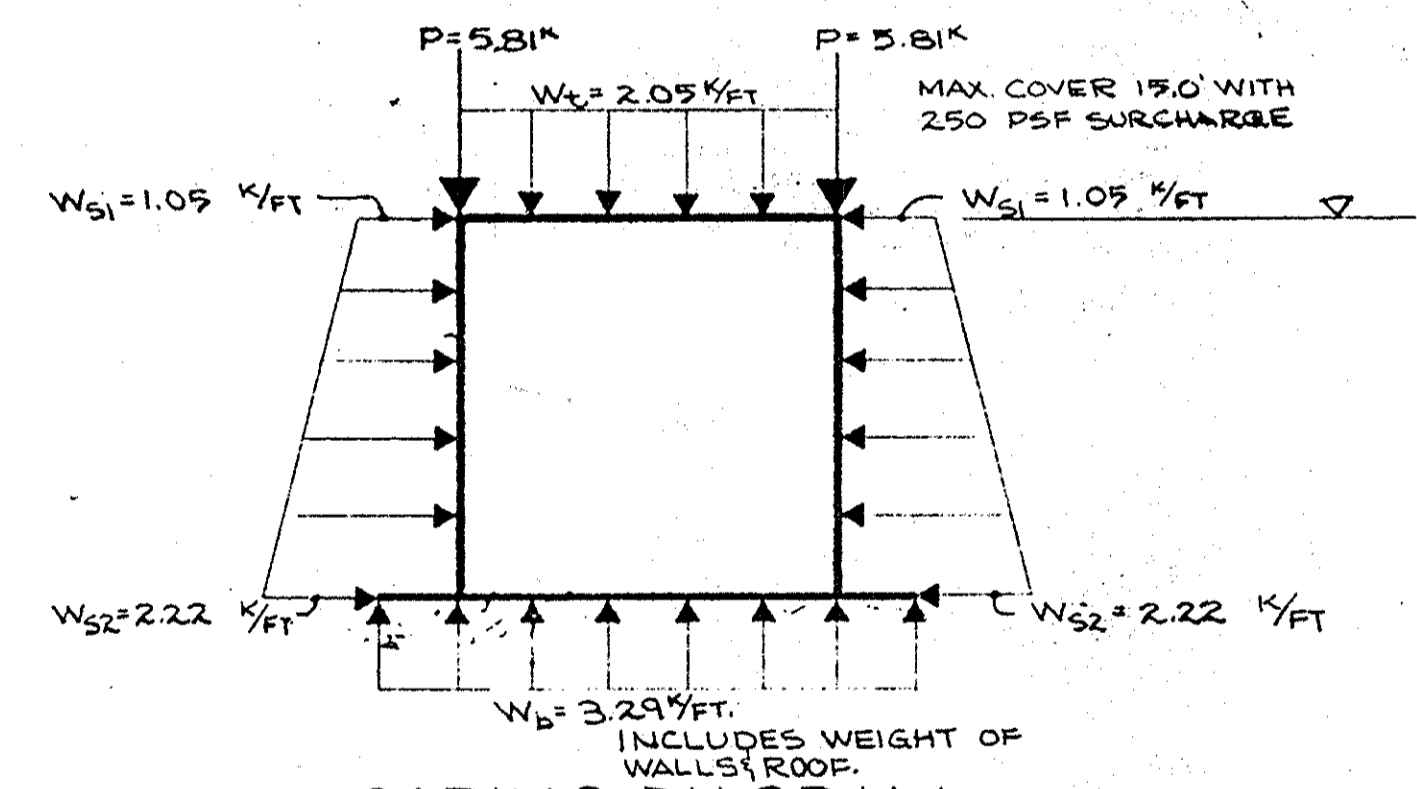
1158

46-261 F-92-997



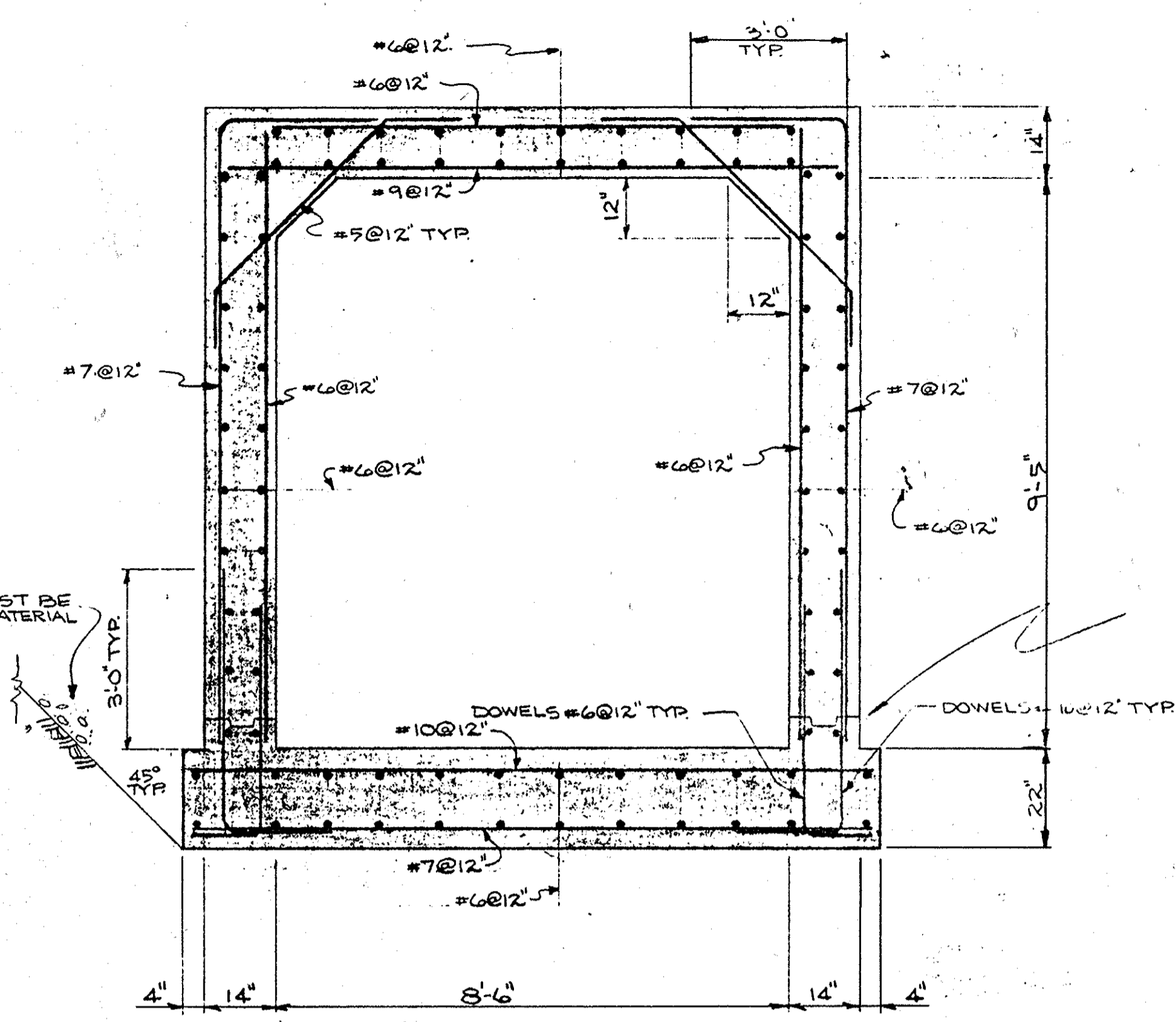
SECTION

CONCRETE THIS DETAIL TO HAVE A MINIMUM COMPRESSIVE STRENGTH OF 4000 PSI @ 28 DAYS.



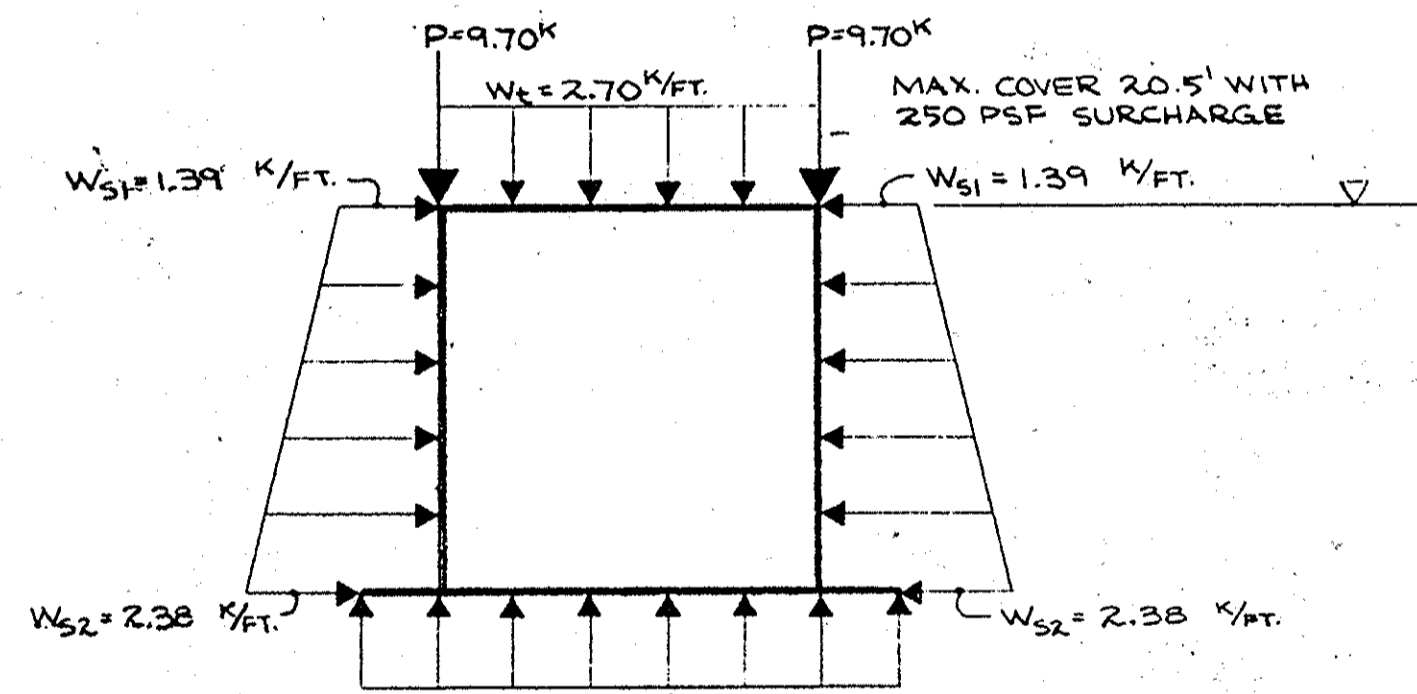
LOADING DIAGRAM

TYPICAL 11'-5" DEEP BOX CULVERT DETAIL
M.H.#200 TO OUTLET STRUCTURE



SECTION

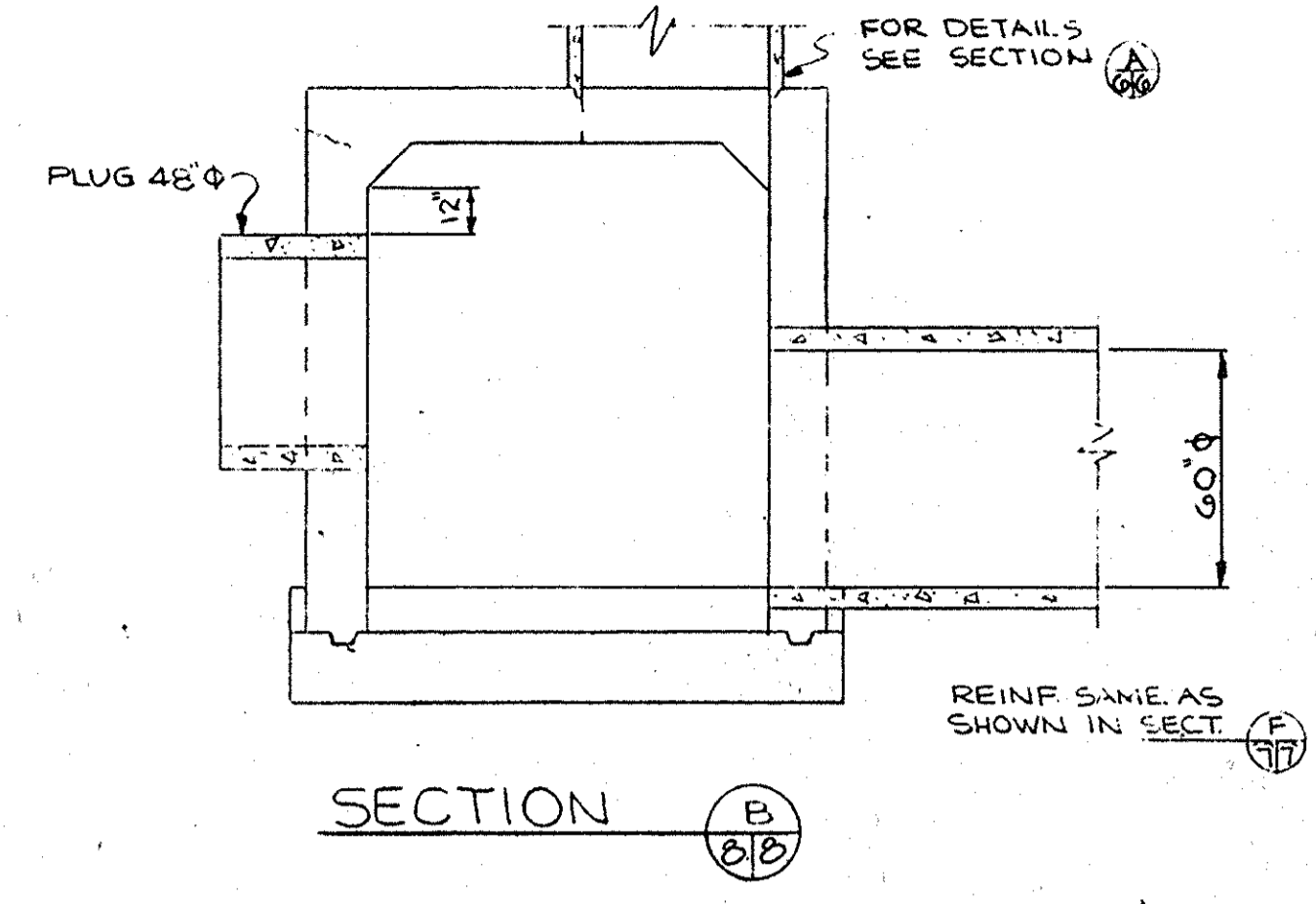
CONCRETE THIS DETAIL TO HAVE A MINIMUM COMPRESSIVE STRENGTH OF 4000 PSI @ 28 DAYS.



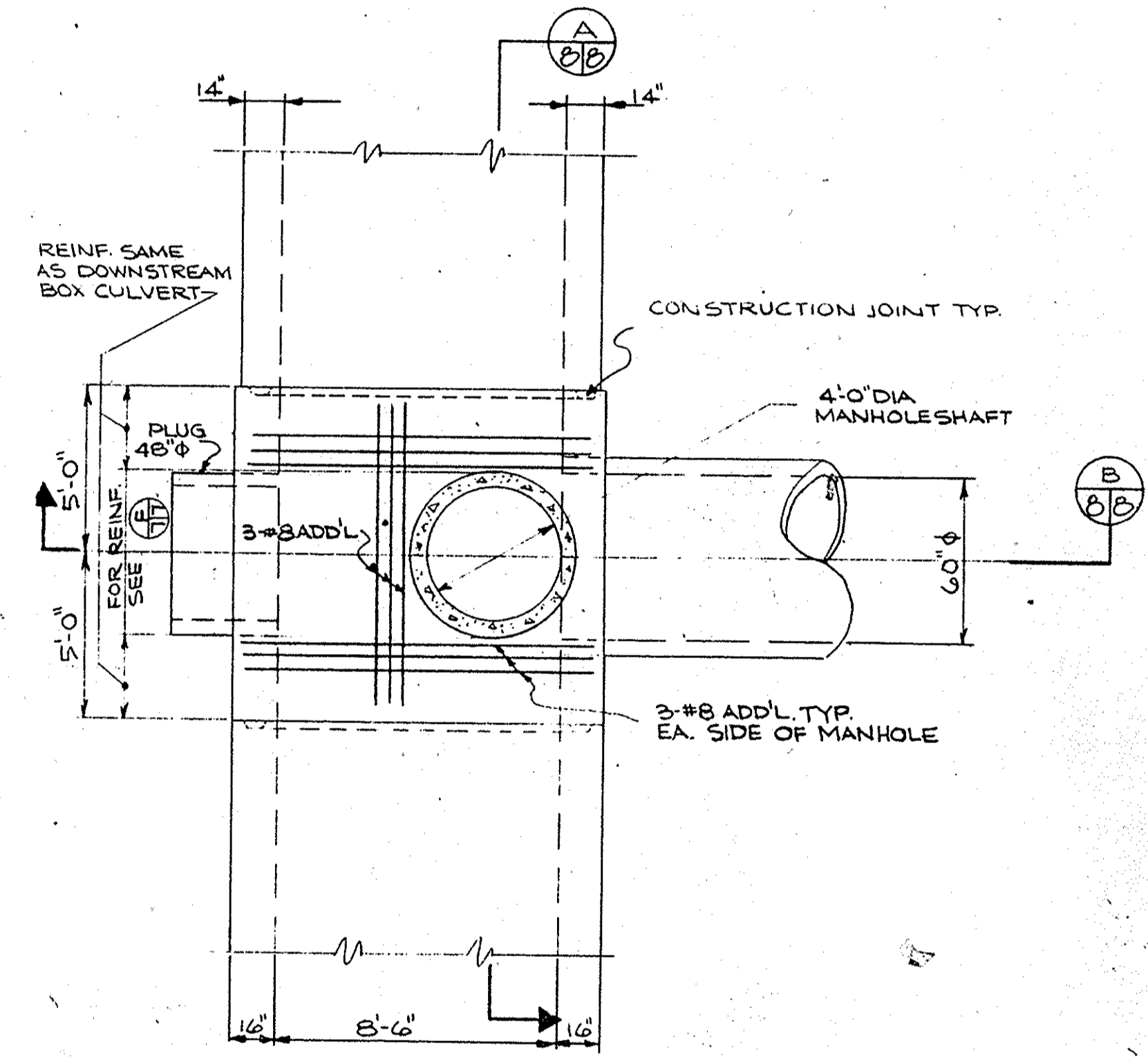
LOADING DIAGRAM

TYPICAL 9'-5" DEEP BOX CULVERT DETAIL
M.H.#160 TO M.H.#165A

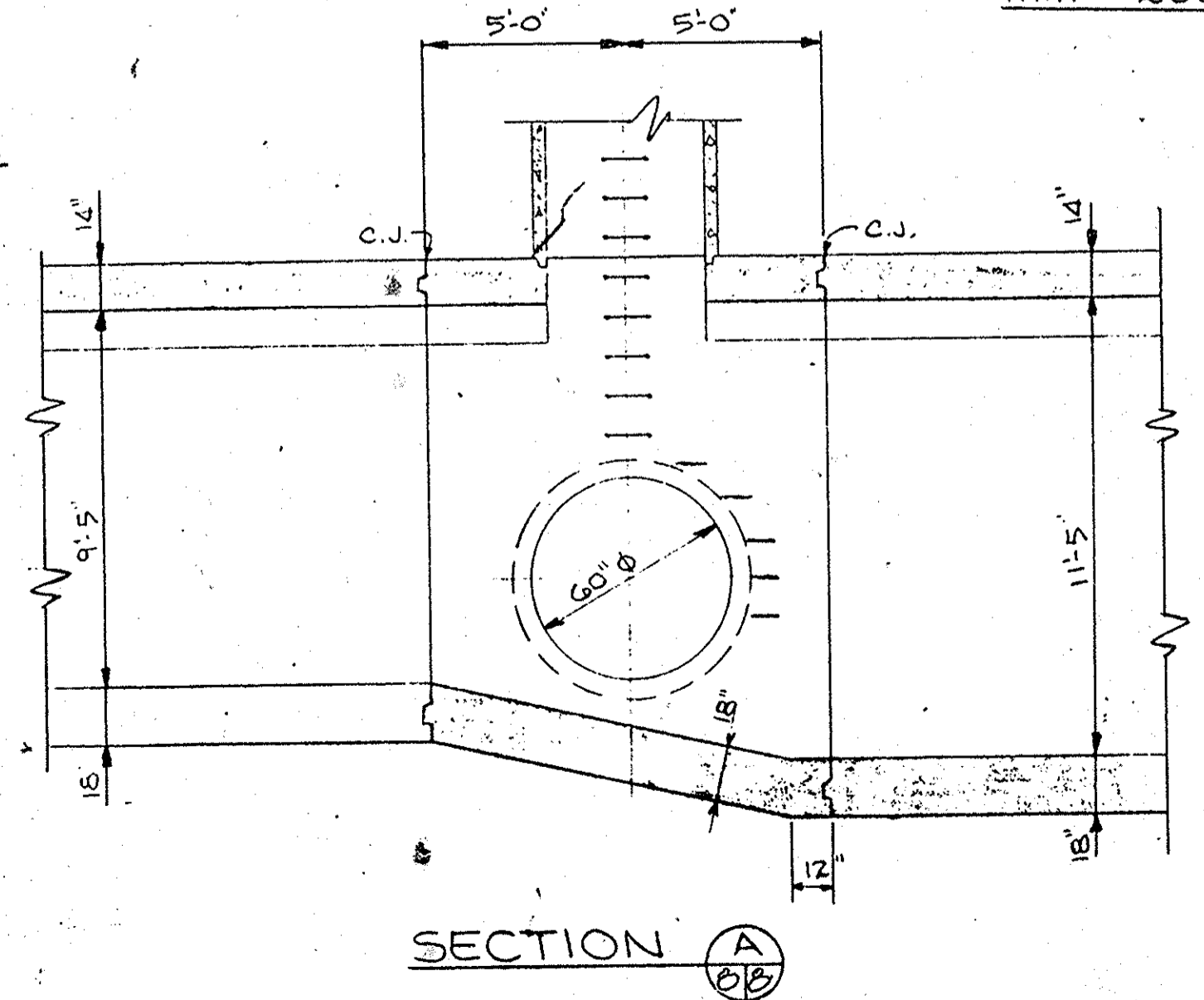
GENERAL NOTES:
1) ALL CONCRETE SHALL HAVE A MINIMUM COMPRESSIVE STRENGTH OF 4000 P.S.I. @ 28 DAYS, EXCEPT AS NOTED.
2) ALL REINFORCING STEEL SHALL CONFORM TO ASTM - A-015-68 GRADE 40.



SECTION B



PLAN
M.H.#200



SECTION A



Handwritten signature

APPROVED	DEPARTMENT OF PUBLIC WORKS	
<i>Handwritten signature</i>	CHIEF, LAND DEVELOPMENT DIVISION	7/17/96 DATE
<i>Handwritten signature</i>	CHIEF, BUREAU OF HIGHWAYS	12-22-95 DATE
APPROVED	DEPARTMENT OF PUBLIC WORKS	
<i>Handwritten signature</i>	CHIEF, BUREAU OF ENGINEERING	7/17/96 DATE
APPROVED	DEPT OF PLANNING AND ZONING	
<i>Handwritten signature</i>	CHIEF, DIVISION OF LAND DEVELOPMENT AND RESEARCH	8/12/96 DATE
Gateway Commerce Center		
SIXTH ELECTION DISTRICT HOWARD COUNTY, MARYLAND TAX MAP 26, 42 & 43 PARCEL 587		
STORM DRAIN DETAILS		
OWNER AND DEVELOPER HOWARD RESEARCH AND DEVELOPMENT CORP. 10275 LITTLE PATUXENT PARKWAY COLUMBIA, MARYLAND 21044		
SCALE NONE	DATE APRIL 30, 1997	DWG. NO. 02 OF 13
DES. M. TAYLOR	DRN. J. SMITH	CHK. C. OROVO

8511

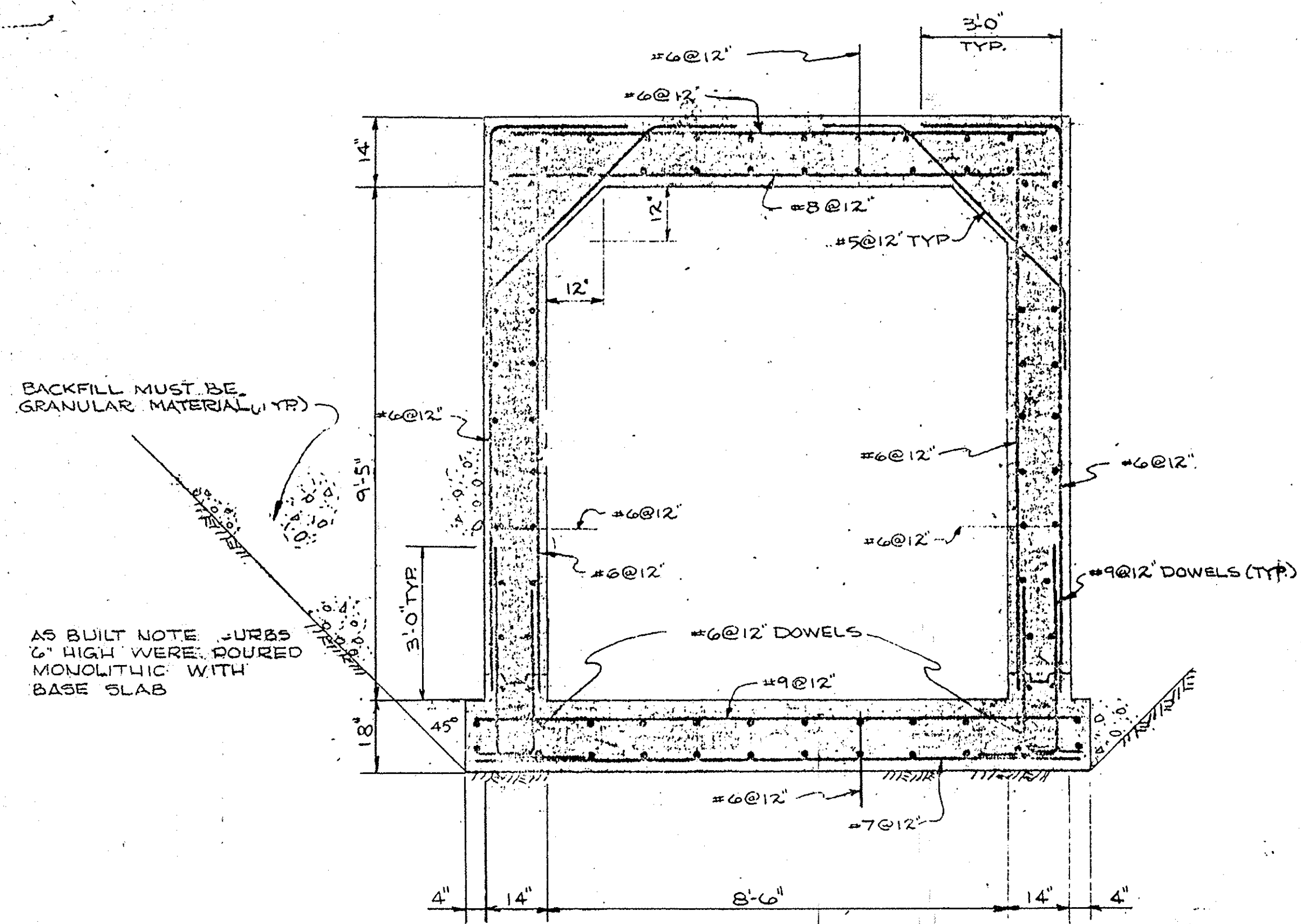
F-92-99

APPROVED
DEPARTMENT OF PUBLIC WORKS
William D. ... 7/17/96
CHIEF, LAND DEVELOPMENT DIVISION MK DATE

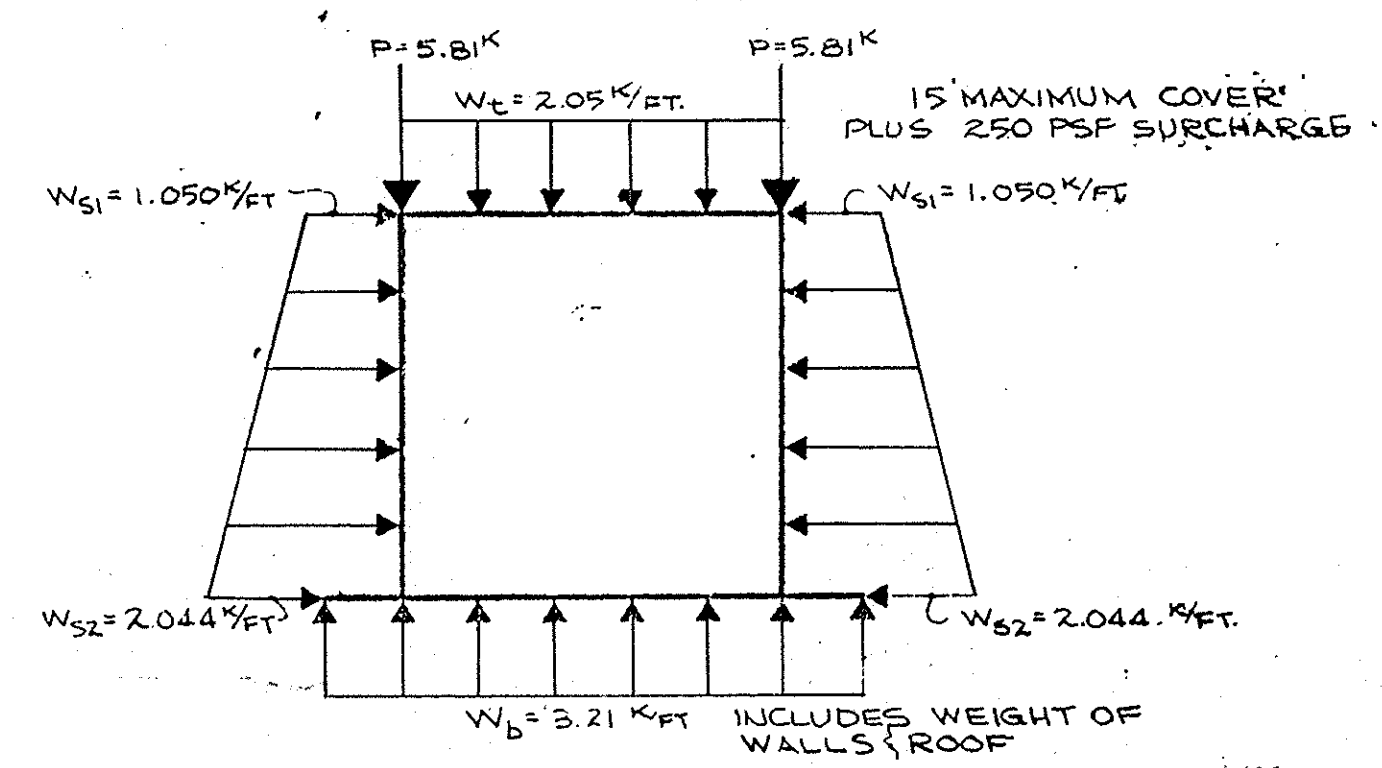
Richard M. ... 12/22/95
CHIEF, BUREAU OF HIGHWAYS DATE

APPROVED
DEPARTMENT OF PUBLIC WORKS
Paul B. ... 7/17/96
CHIEF, BUREAU OF ENGINEERING DATE

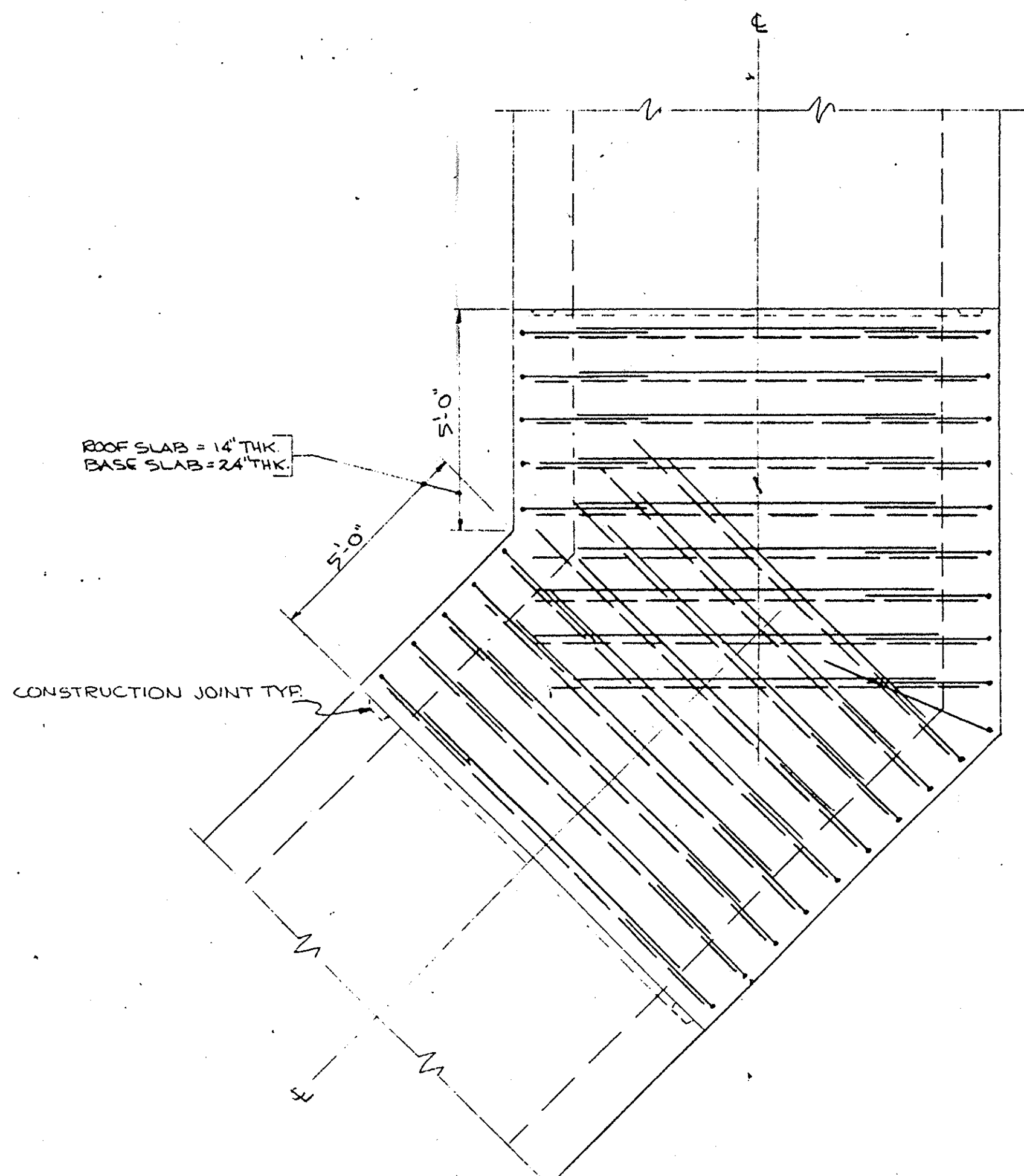
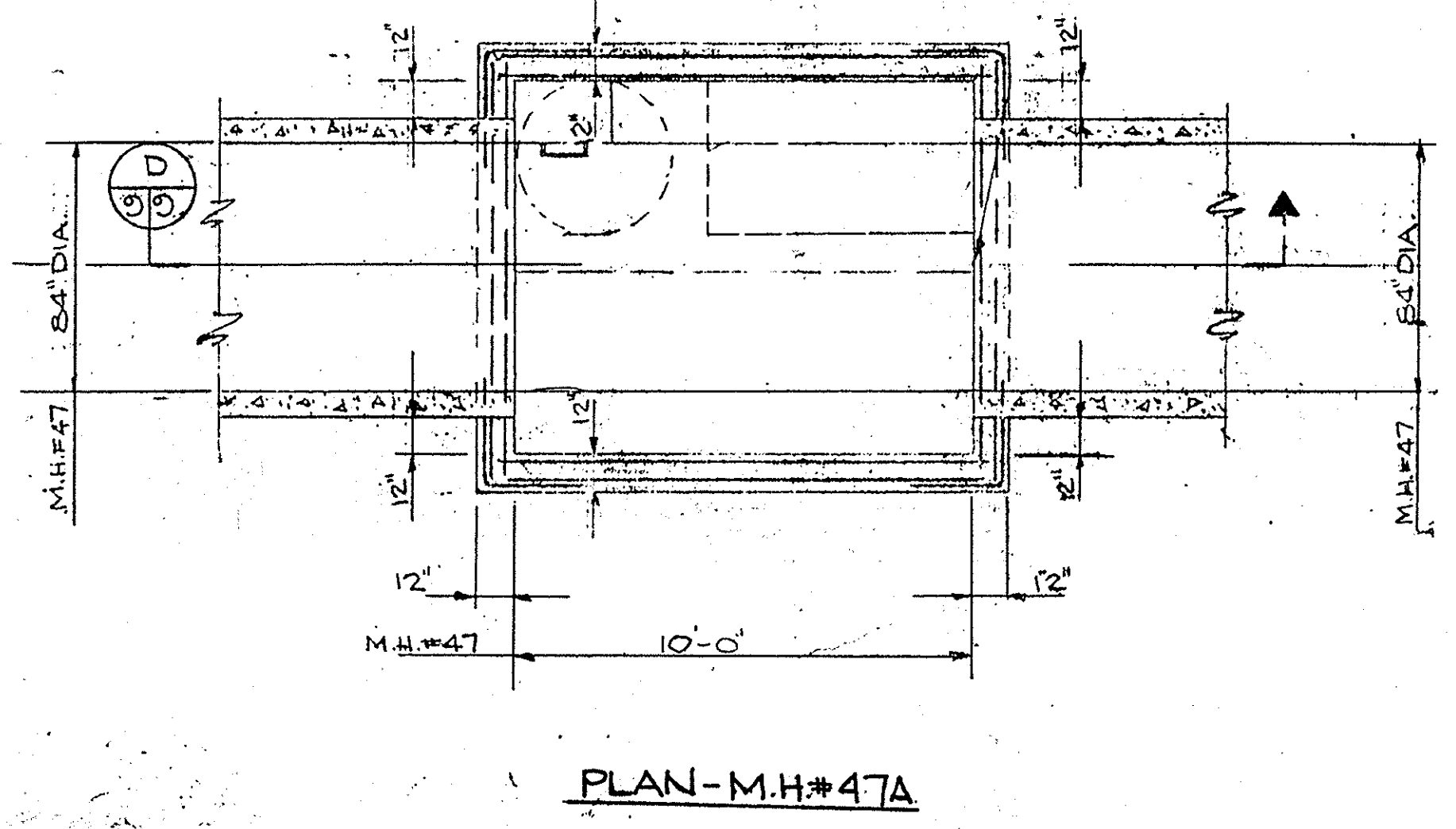
APPROVED
DEPT. OF PLANNING AND ZONING
Jim ... 8/12/96
CHIEF, DIVISION OF LAND DEVELOPMENT AND RESEARCH DATE



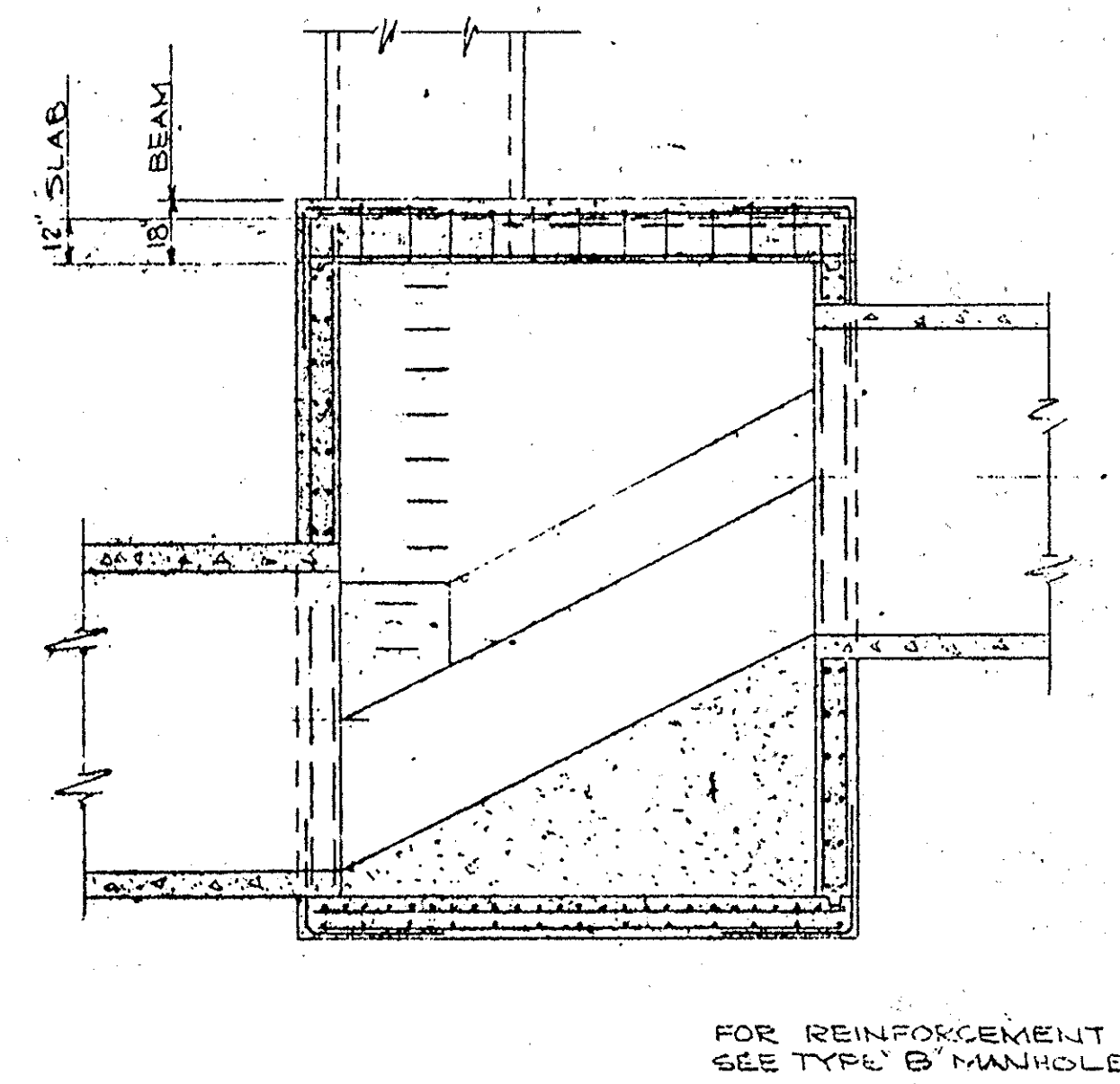
SECTION
ALL CONCRETE THIS DETAIL SHALL HAVE A MINIMUM COMPRESSIVE STRENGTH OF 4000 PSI @ 28 DAYS.



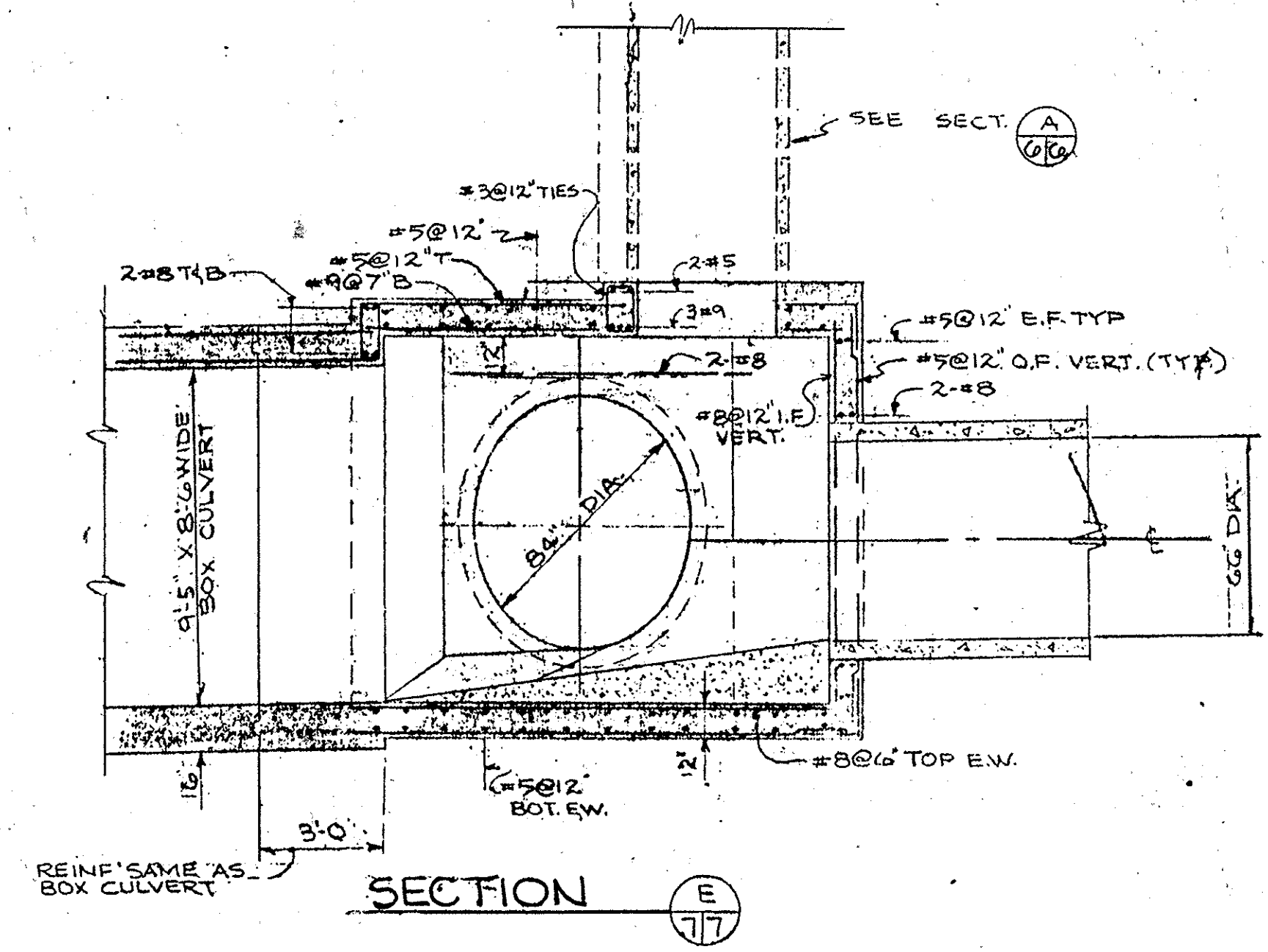
LOADING DIAGRAM
TYPICAL 9'-5" DEEP BOX CULVERT DETAIL
M.H. #165A TO M.H. #200



DETAIL - 45° ANGLE BREAK



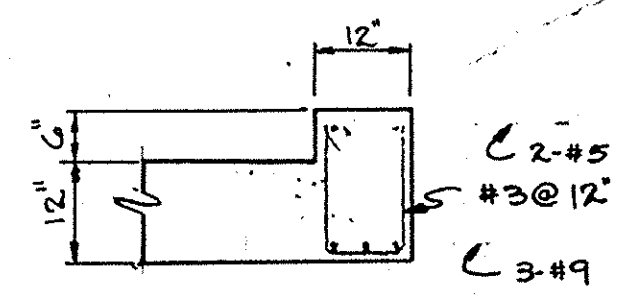
SECTION D



SECTION E

GENERAL NOTES:

1. ALL CONCRETE SHALL HAVE A MINIMUM COMPRESSIVE STRENGTH OF 4000 PSI @ 28 DAYS, EXCEPT AS NOTED.
2. ALL REINFORCING STEEL SHALL CONFORM TO ASTM A-615-68 GRADE 40.



TYPICAL BEAM FOR SPECIAL MANHOLES



Handwritten signature

Gateway Commerce Center		
SIXTH ELECTION DISTRICT HOWARD COUNTY, MARYLAND TAX MAP 26, 42 & 43 PARCEL 307		
STORM DRAIN DETAILS		
OWNER AND DEVELOPER HOWARD RESEARCH AND DEVELOPMENT CORP. 10275 LITTLE PATUXENT PARKWAY COLUMBIA, MARYLAND 21044		
NO SCALE	DATE APRIL 30, 1997	DWG. NO. 17 OF 17
DES. M. TAYLOR	DRN. J. SMITH	CHK. C. OROVO

1158

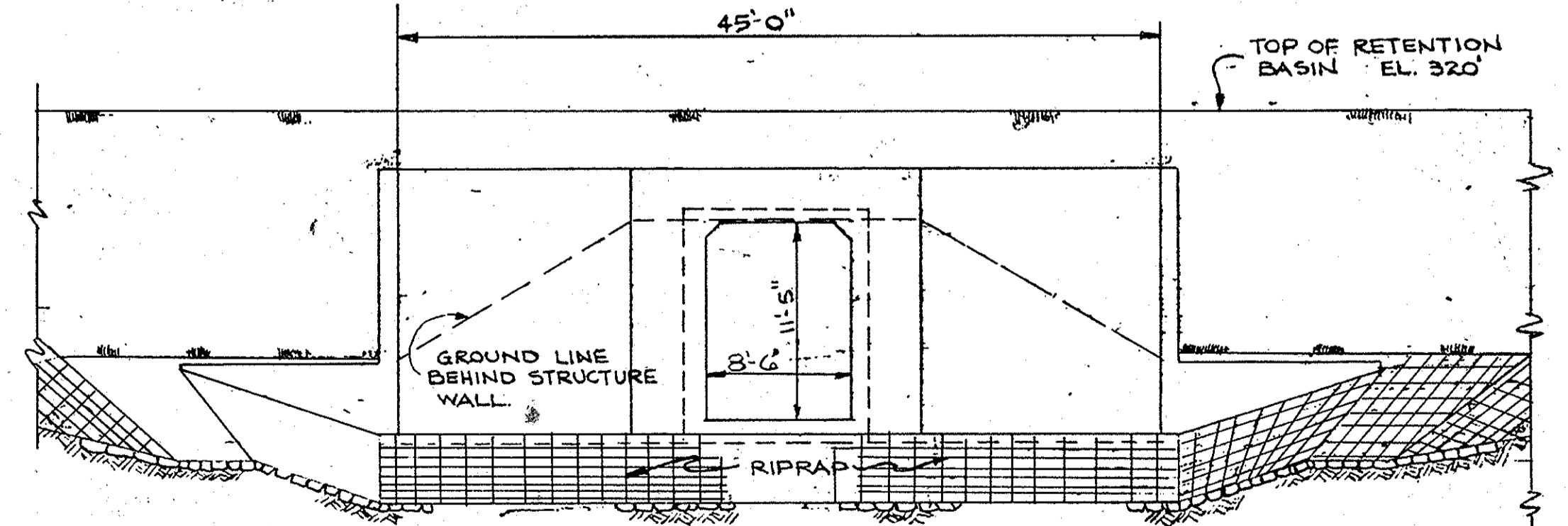
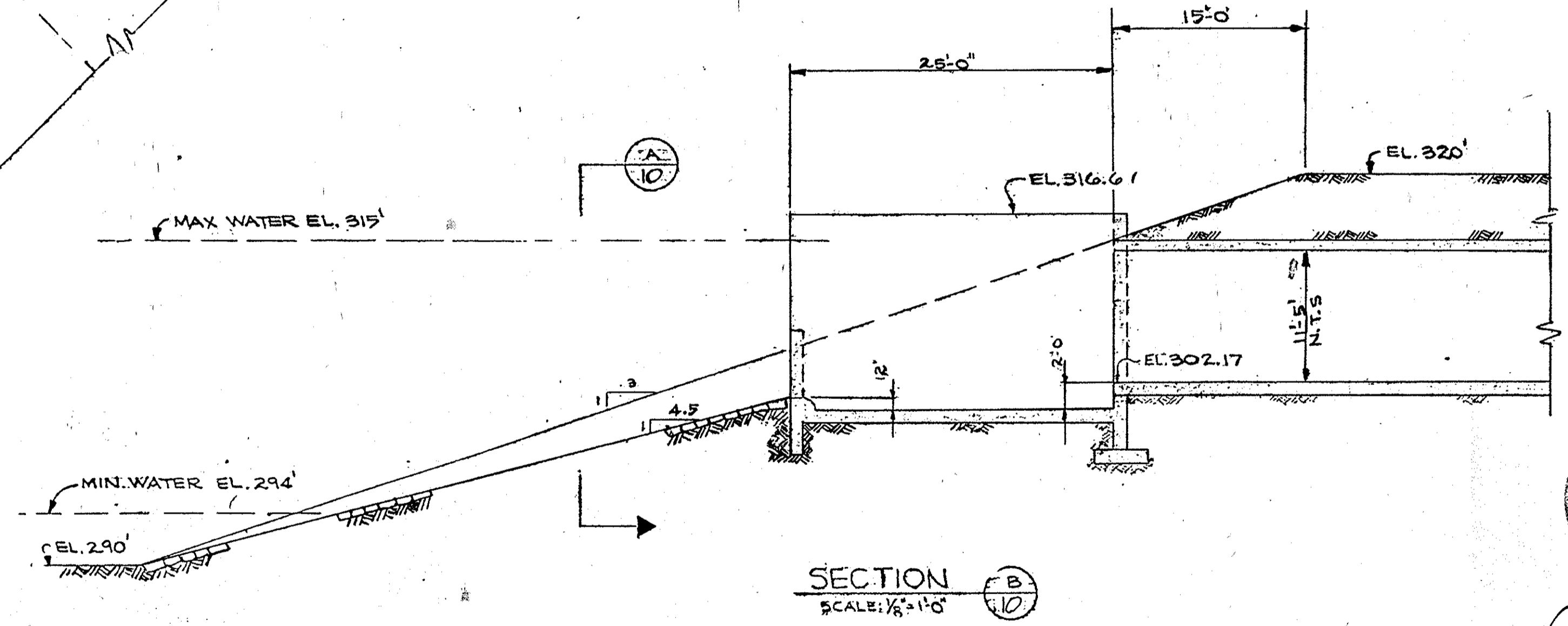
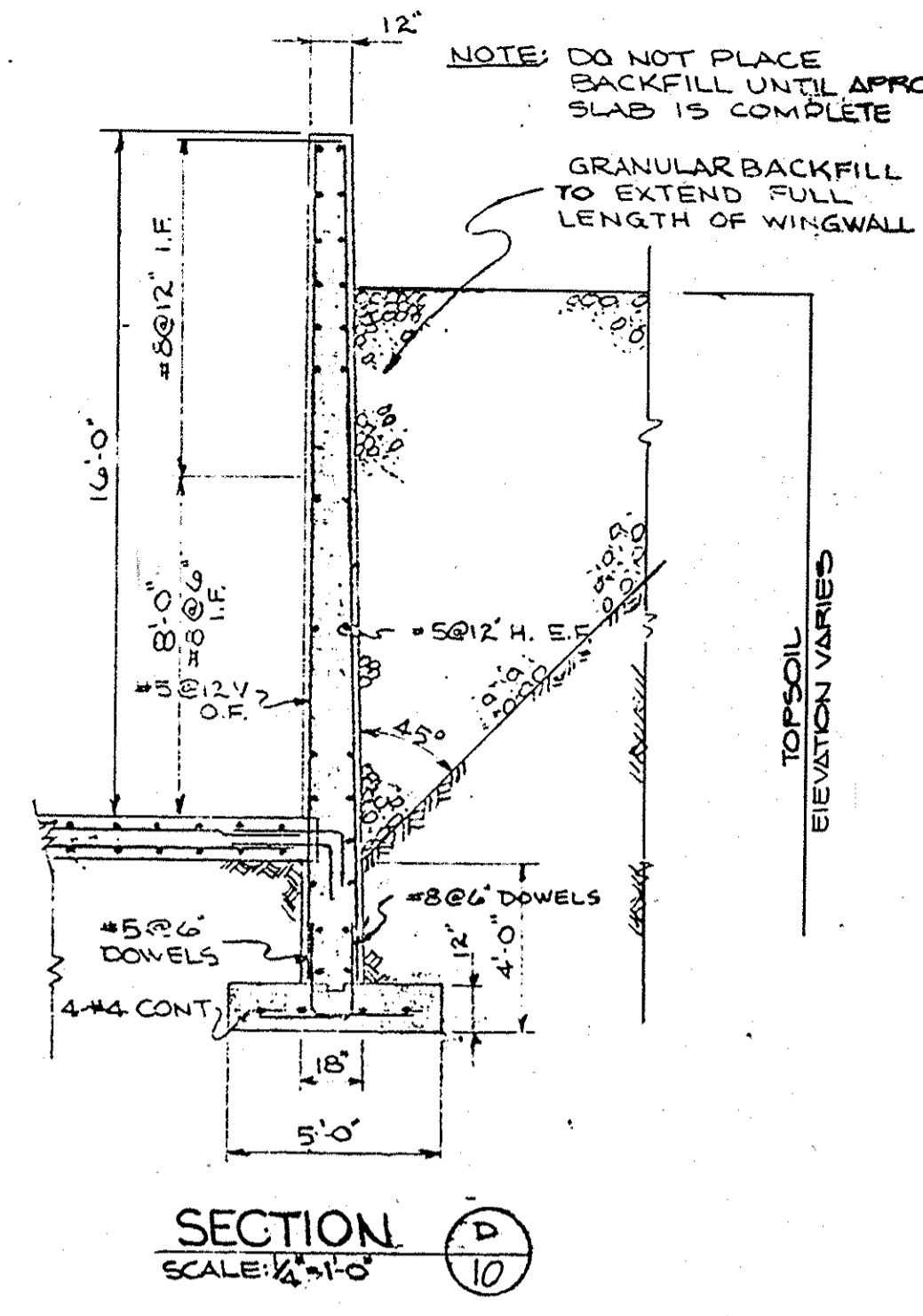
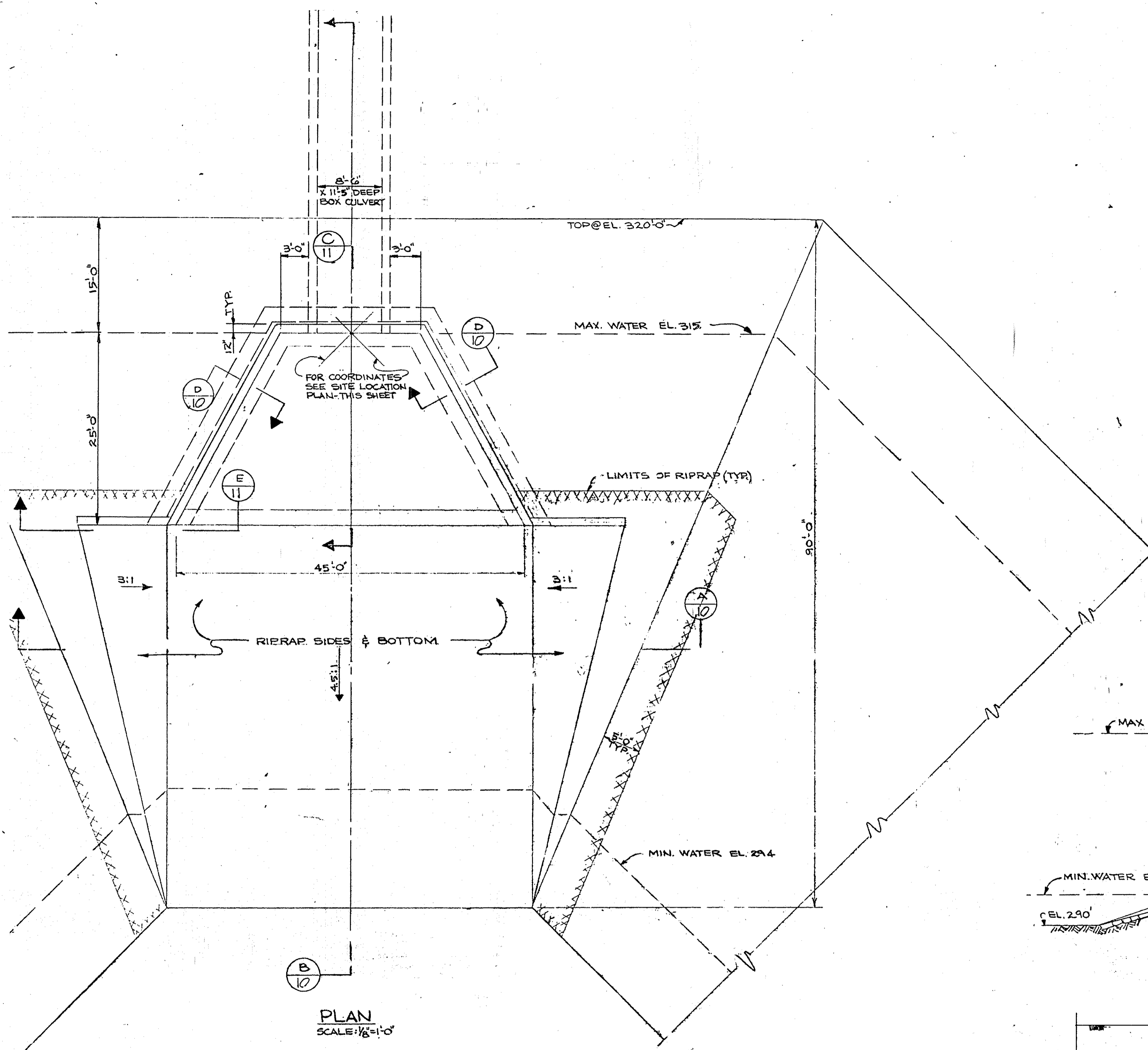
166-263
F92-997

APPROVED
DEPARTMENT OF PUBLIC WORKS
Michael J. ... 7/17/96
CHIEF, LAND DEVELOPMENT DIVISION MK DATE

APPROVED
DEPARTMENT OF PUBLIC WORKS
Richard M. ... 12-22-95
CHIEF, BUREAU OF HIGHWAYS MS DATE

APPROVED
DEPARTMENT OF PUBLIC WORKS
Robert ... 7/17/96
CHIEF, BUREAU OF ENGINEERING DATE

APPROVED
DEPT. OF PLANNING AND ZONING
Jim ... 8/2/96
CHIEF, DIVISION OF LAND DEVELOPMENT AND RESEARCH DATE



GENERAL NOTES:
1. ALL CONCRETE SHALL HAVE A MINIMUM COMPRESSIVE STRENGTH OF 4000 PSI @ 28 DAYS, EXCEPT AS NOTED.
2. ALL REINFORCING STEEL SHALL CONFORM TO ASTM-A-615-UB GRADE 40.

Gateway Commerce Center
SIXTH ELECTION DISTRICT
HOWARD COUNTY, MARYLAND
TAX MAP 26-42-4-2 PARCEL 507

OWNER AND DEVELOPER
HOWARD RESEARCH AND DEVELOPMENT CORP.
10275 LITTLE PATUXENT PARKWAY
COLUMBIA, MARYLAND 21044

SCALE: AS SHOWN DATE: APRIL 30, 1997 DWG. NO. 10 OF 13
DES. M. TAYLOR CHK. J. SMITH

F-92-1000 (DPW)



1158

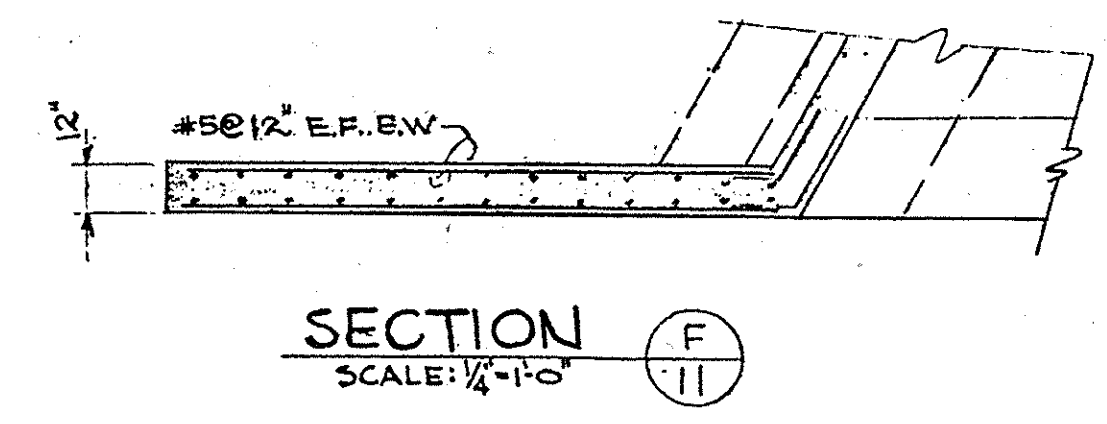
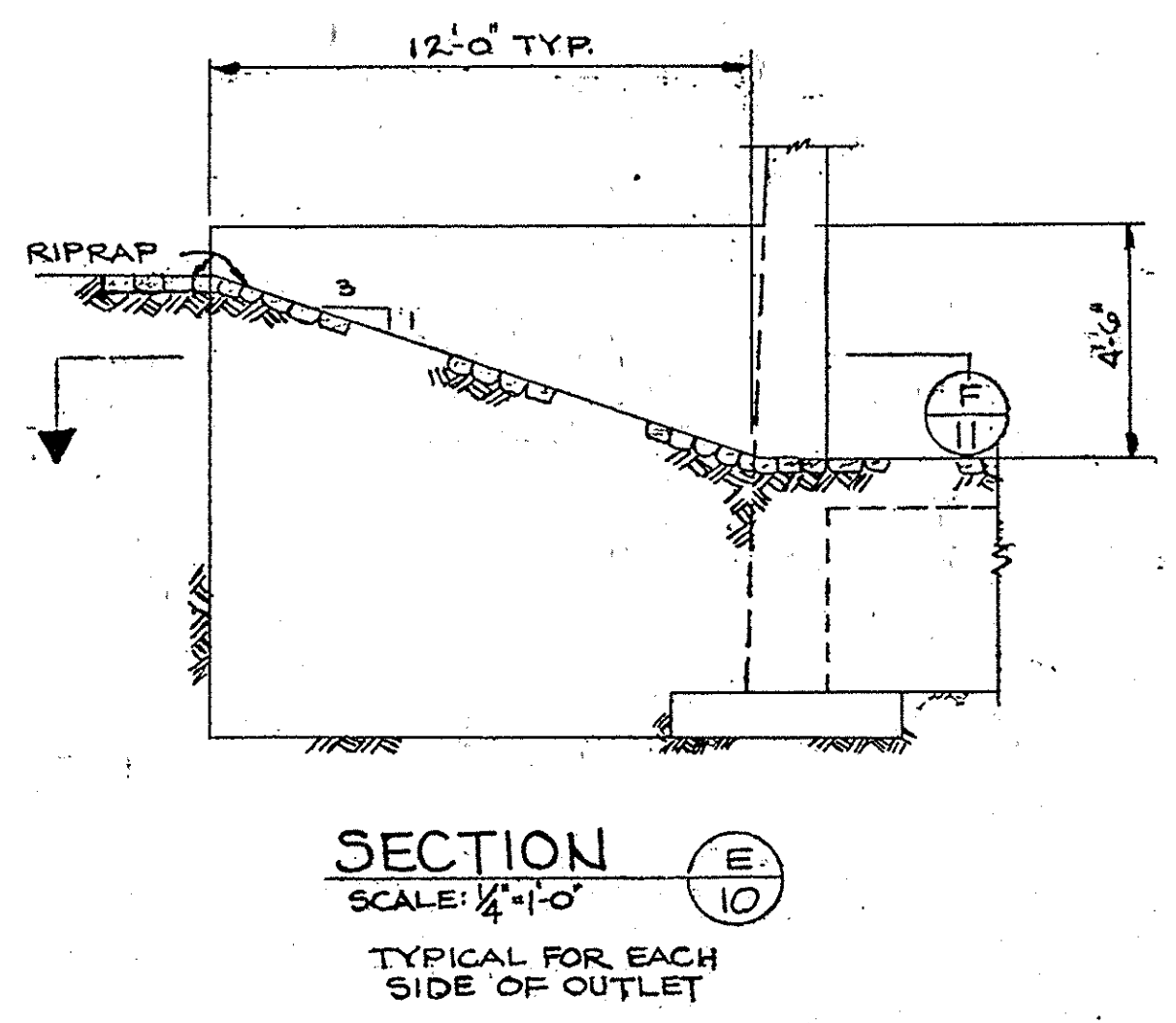
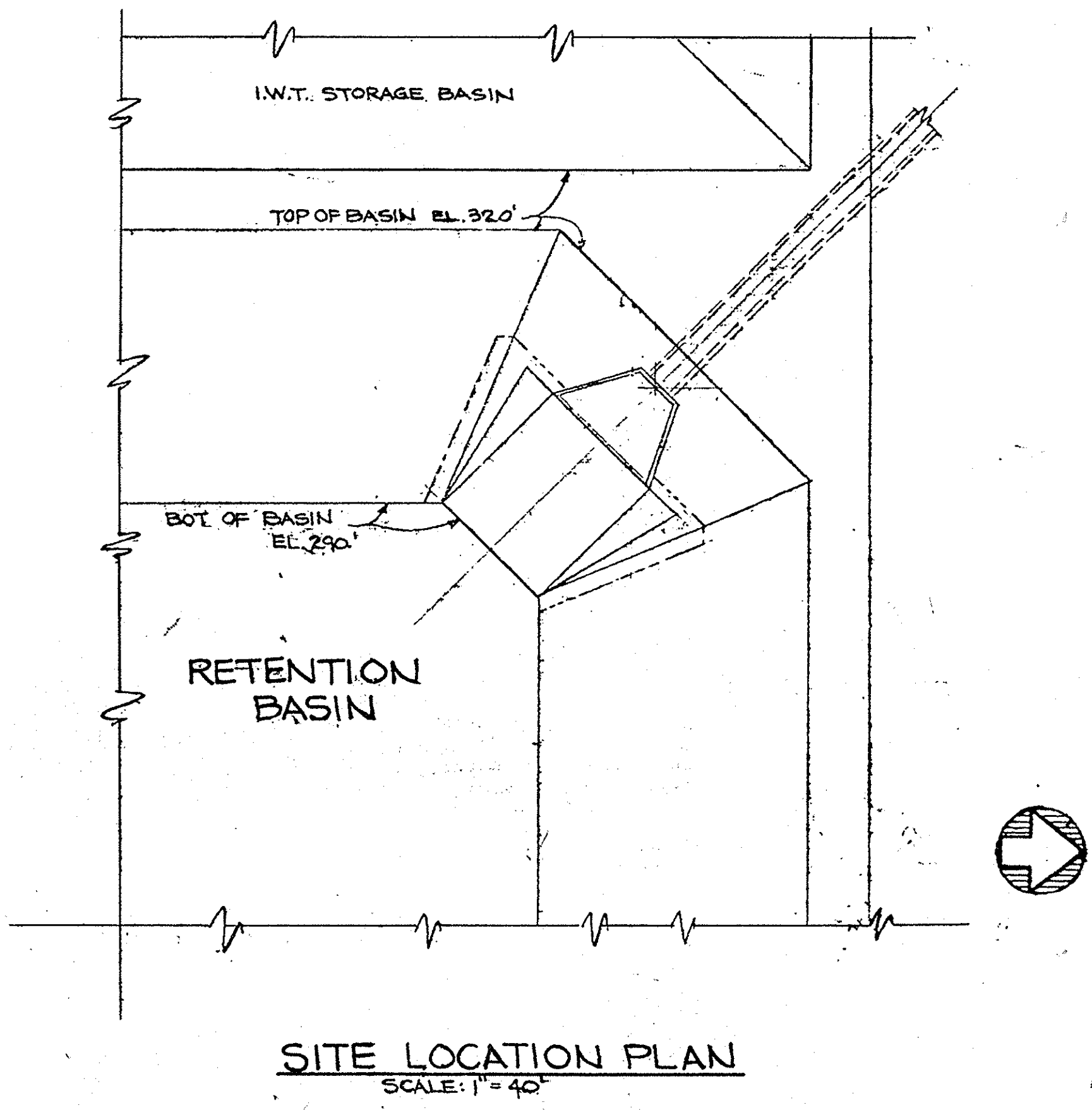
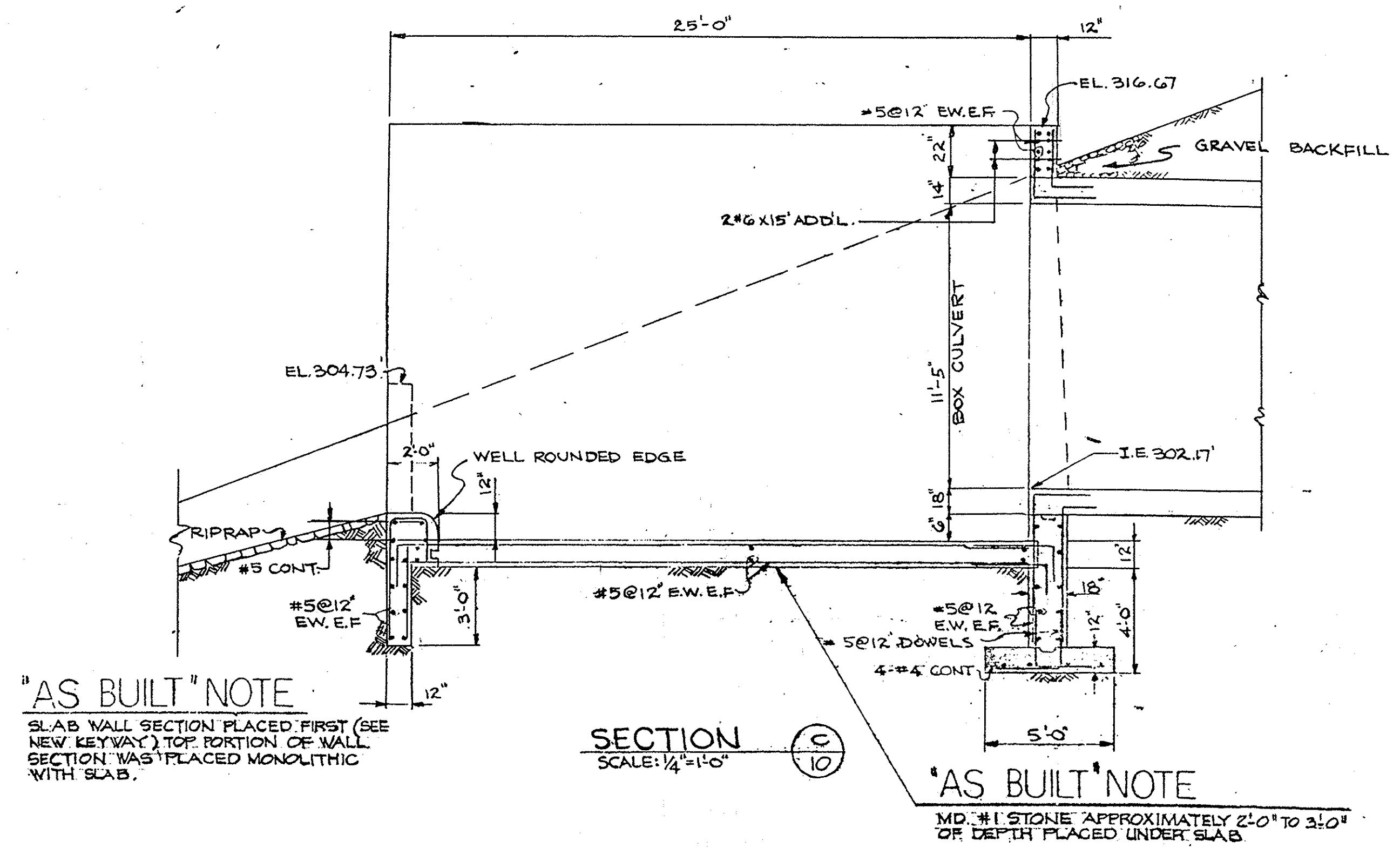
166-26-F

APPROVED
DEPARTMENT OF PUBLIC WORKS
John P. ... 7/17/96
CHIEF, LAND DEVELOPMENT DIVISION MK DATE


APPROVED
DEPARTMENT OF PUBLIC WORKS
Richard M. ... 12-22-95
CHIEF, BUREAU OF HIGHWAYS DATE

APPROVED
DEPARTMENT OF PUBLIC WORKS
Richard P. ... 7/17/96
CHIEF, BUREAU OF ENGINEERING DATE

APPROVED
DEPT. OF PLANNING AND ZONING
Gina ... 8/12/96
CHIEF, DIVISION OF LAND DEVELOPMENT AND RESEARCH DATE



- NOTES:
1. ALL CONCRETE SHALL HAVE A MINIMUM COMPRESSIVE STRENGTH OF 4000 PSI @ 28 DAYS
 2. REINFORCING STEEL SHALL CONFORM TO ASTM DESIGNATION A-615-68 GRADE 40.
 3. RIPRAP TO HAVE MINIMUM DEPTH OF 9" & PLACED WITH MORTAR.



CK [Signature]

Gateway Commerce Center

SIXTH ELECTION DISTRICT
HOWARD COUNTY, MARYLAND
TAX MAP 20, 42 & 43 PARCEL 507

STORM DRAIN DETAILS

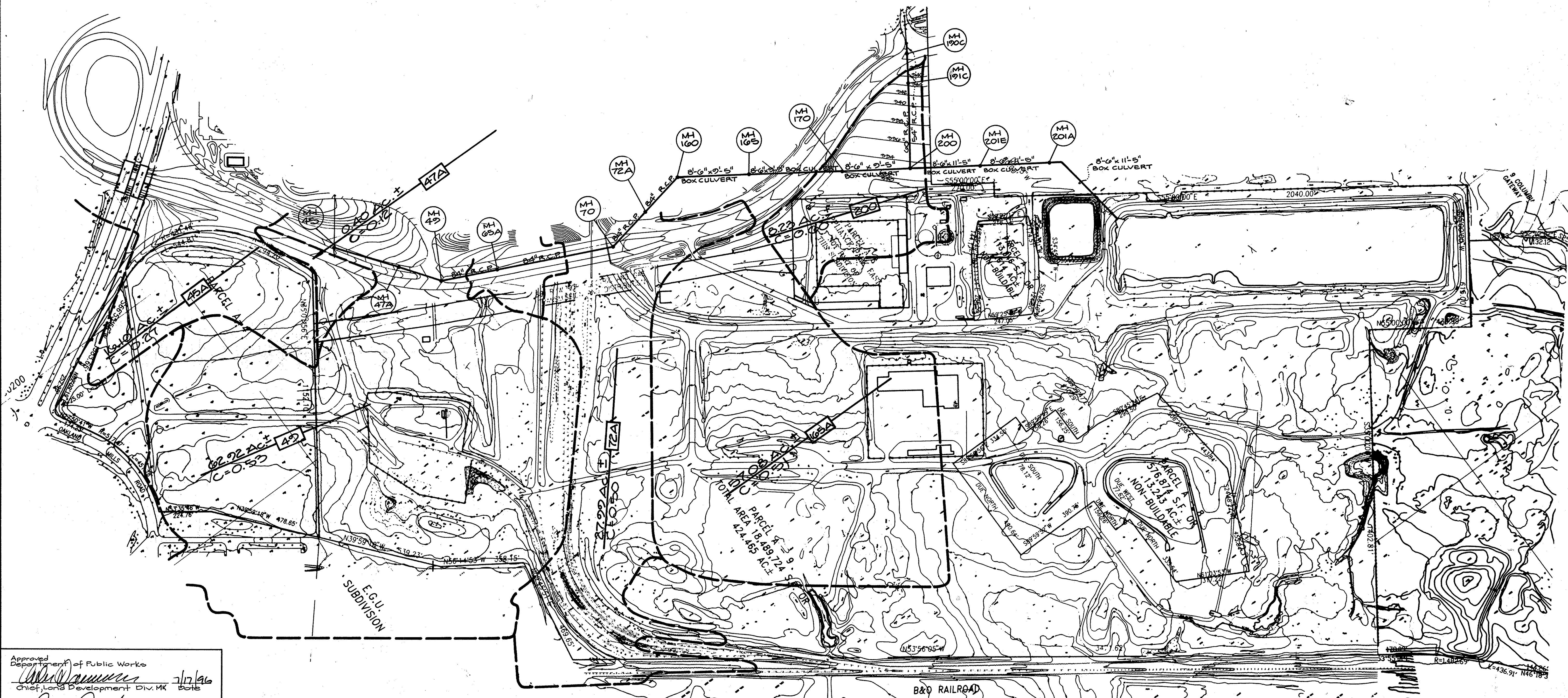
OWNER AND DEVELOPER
HOWARD RESEARCH AND DEVELOPMENT CORP.
10275 LITTLE PATUXENT PARKWAY
COLUMBIA, MARYLAND 21044

SCALE AS SHOWN	DATE APRIL 20, 1997	DWG. NO. 11 OF 13
DLS. M. TAYLOR	DRN. J. SMITH	CHK. C. CROVO

F-92-1000 (DRW)

1158

49-26-F



Approved
Department of Public Works
W. J. ... 7/17/96
Chief, Land Development Div. MK Date

R. ... 12-22-95
Chief, Bureau of Highways MS Date

J. ... 7/17/96
Chief, Bureau of Engineering Date

Approved
Department of Planning and Zoning
A. ... 8/12/96
Chief, Division of Land Development and Research Date



8511

F-92-991

GLW GUTSCHICK LITTLE & WEBER, P.A.
CIVIL ENGINEERS, SURVEYORS, PLANNERS, LANDSCAPE ARCHITECTS
3909 NATIONAL DRIVE · SUITE 250 · BURTONSVILLE OFFICE PARK · BURTONSVILLE, MD. 20886
TELEPHONE: (301)421-4024 NO. VA. (301)989-2524 BALTO. (301)880-1820 FAX (301)421-4186

DATE	REVISION	BY	APP'R.

PREPARED FOR:
Howard Research & Development Corporation
10275 Little Patuxent Parkway
Columbia, Maryland 21044
410-992-6027

DRAINAGE AREA MAP
Phase I Storm Drain Dedication
Gateway Commerce Center
Sixth Election District
Howard County, Maryland

DES.:	SCALE	ZONING	G.L.W. FILE No.
DRM.:	1" = 200'		91-055
W.S.J.:	DATE	TAX MAP No.	SHEET
CHK.:	December, 1995	42	13 OF 13