
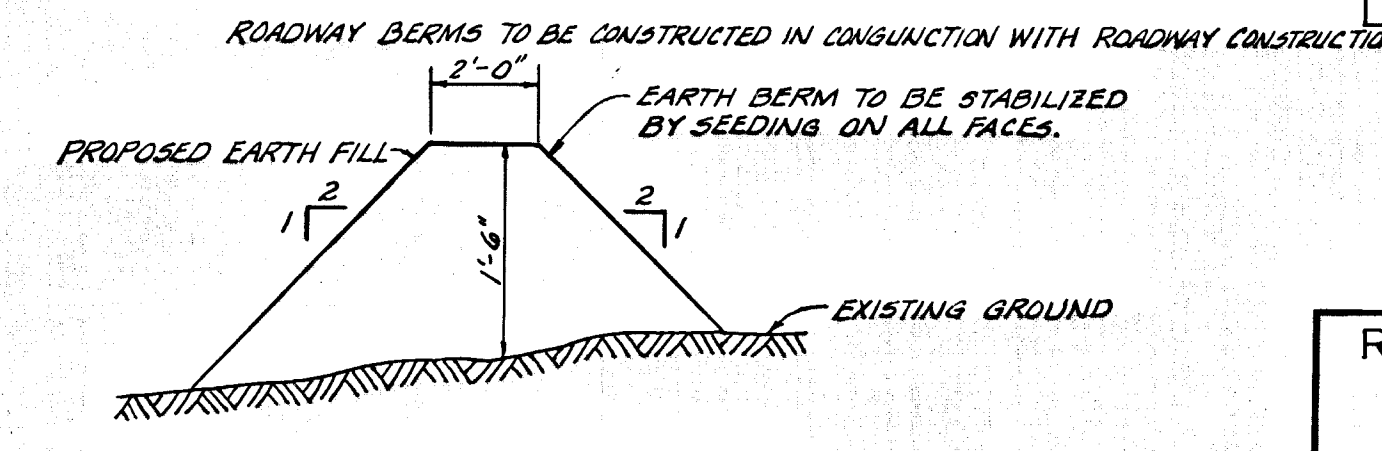
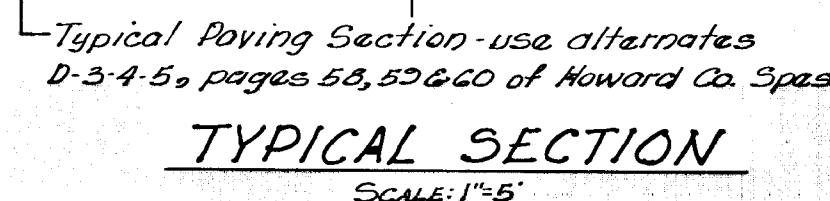


CURVE DATA
 R = 743.79
 Δ = 1° 36'
 L = 20.71'
 Chd = N 22° 42' 10" E



EDWARD C. WILSON ETAL
 4/1/305

DEPARTMENT OF PUBLIC WORKS
Francis M. McManus 1-29-70
 CHIEF, BUREAU OF HIGHWAYS DATE

J. H. Clowry 1-27-70
 CHIEF ENGINEER, DIVISION OF LAND DEVELOPMENT DATE



APR ASSOCIATES
 LAND SURVEYORS

204 206 E. MAIN ST. ELKTON, MD. 21921

3320 ROSALIE AVE. BALTIMORE, MD. 21214

ROAD PLAN, STORM DRAINS & PROFILE
 ARCADIA DRIVE
 SECTION 4
NOB HILL
 SECOND ELECTION DISTRICT
 HOWARD COUNTY, MARYLAND
 SCALES: Plan: 1"=50' Profiles: 1"=50'

NOB HILL INC.
 OWNER & DEVELOPER
 2225 ST. PAUL STREET
 BALTIMORE, MARYLAND, 21218

