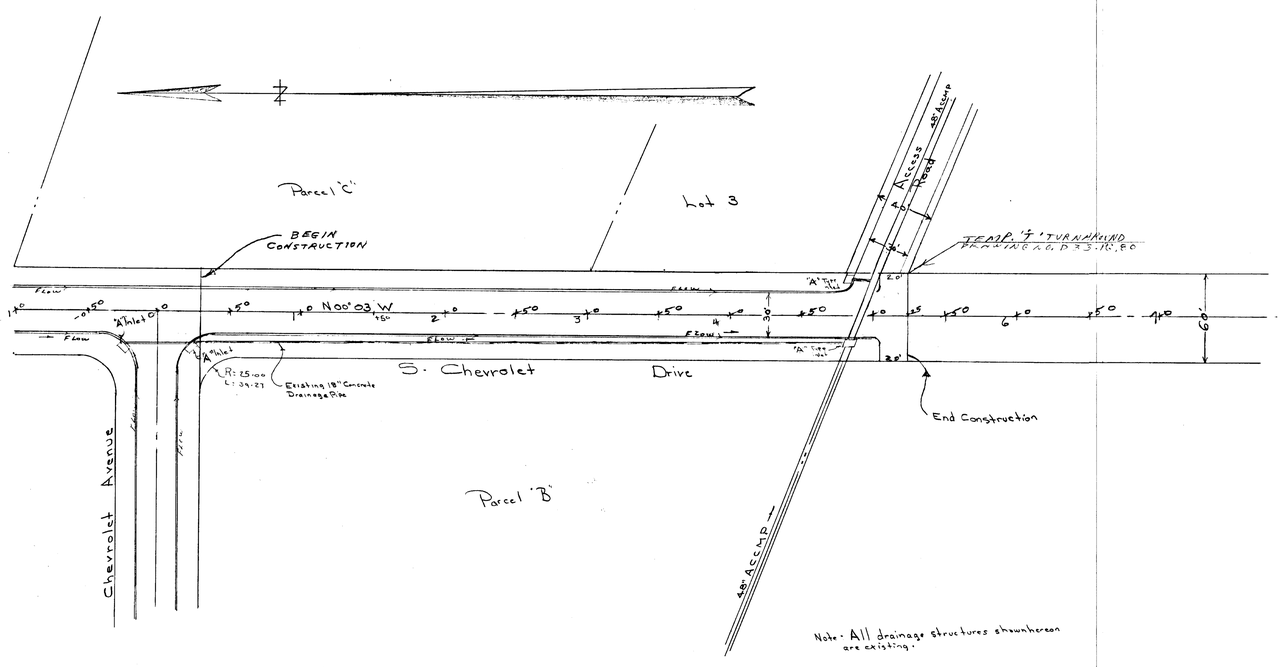

Approval Block

11-8-68 Date	J H Clawson Jr. — J. H. Clawson Jr. Chief Engineer, Development Section
11-7-68 Date	G. W. Wehland — Herman O'Neill County Roads Supervisor
11-7-68 Date	W O Filbert — William O. Filbert, Chief Eng. for Metropolitan Commission

Typical Cross Section Scale: 1 in = 10'

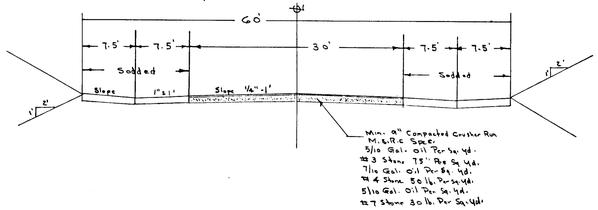

PROFESSIONAL ENGINEER & LAND SURVEYOR — CLAUDE M. SKINNER, JR. — No. 2237 — STATE OF MARYLAND

Claude M. Skinner

CLAUDE M. SKINNER, JR.
REGISTERED PROFESSIONAL ENGINEER
11 COURT PLACE
ELLICOTT CITY, MD.

Final Road Plan And Profiles
Of
CHARLES E. MILLER PROPERTY
SECOND ELECTION DISTRICT OF HOWARD COUNTY
ELLICOTT CITY, MARYLAND
SCALE - 1" = 50' - HORIZONTAL
- 1" = 5' - VERTICAL

OWNER - DEVELOPER - The Miller Land Company
Ellicott City, Maryland.

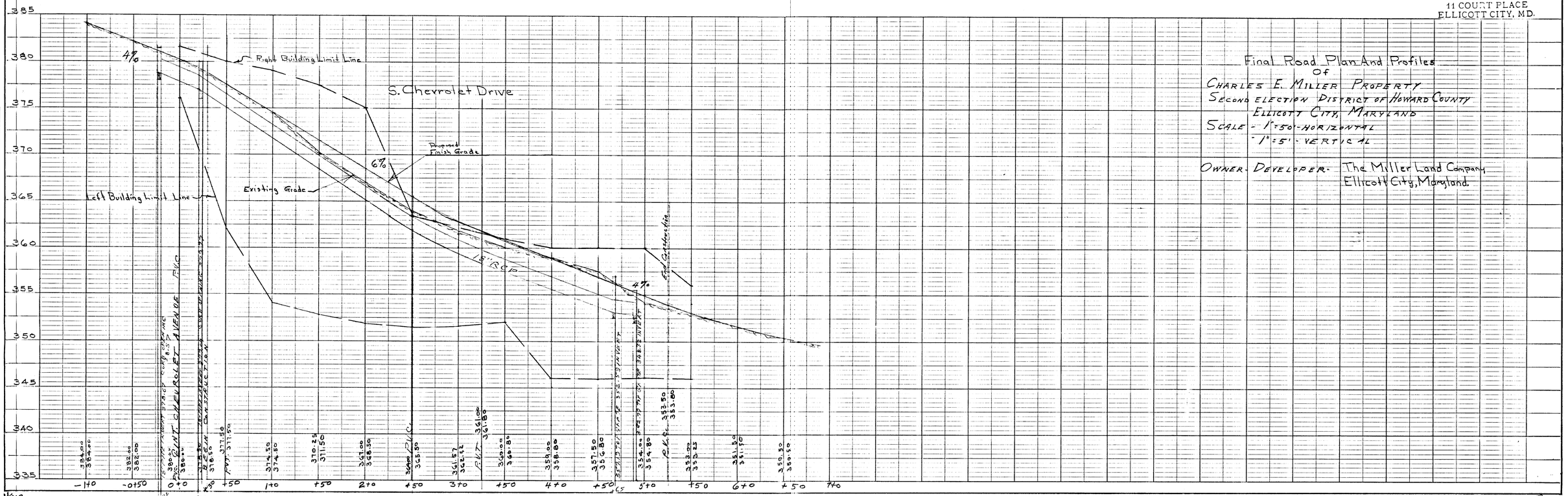

PLAN — SURVEYED — PLOTTED — ALIGNMENT CHECKED — RT. OF WAY CHECKED — NOTE BOOK — NO. — BY — DATE

PROFILE — SURVEYED — PLOTTED — GRADES CHECKED — B. M.'s NOTED — STRUCTURE NOTATNS CH'KD — NOTE BOOK — NO. — BY — DATE

#113 141

PLATE 1 - PLAN - PROFILE O.F.P. & R.E.
100% RAG PAPER - MADE AND PRINTED IN U.S.A.
CHARLES BRUNING COMPANY

F-68-71

E-1532-R