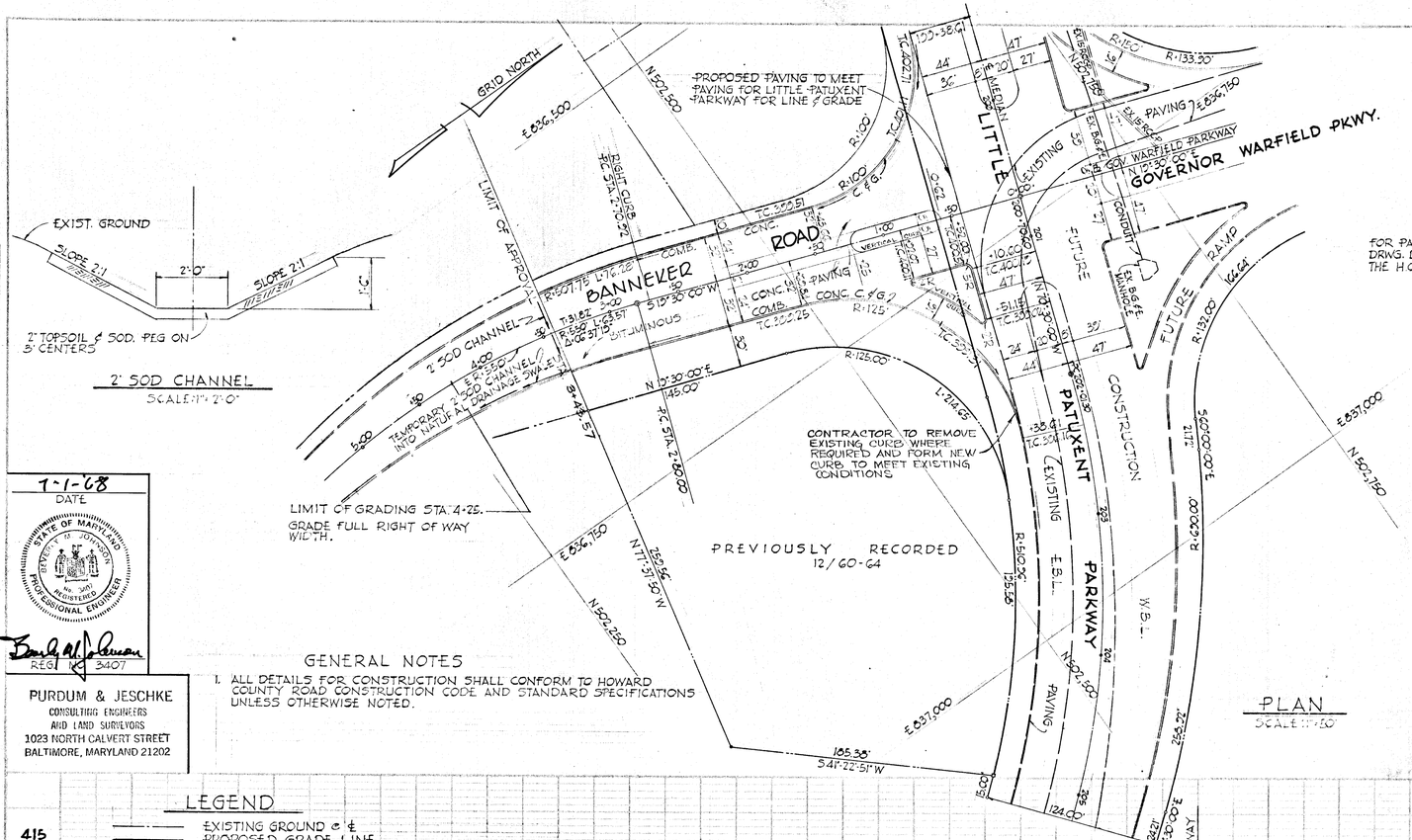

PLAN
SCALE: 1"=50'

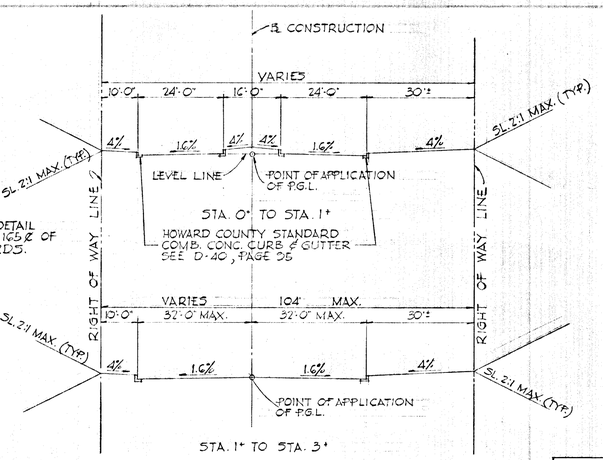

TYPICAL SECTIONS
SCALE: 1"=20'

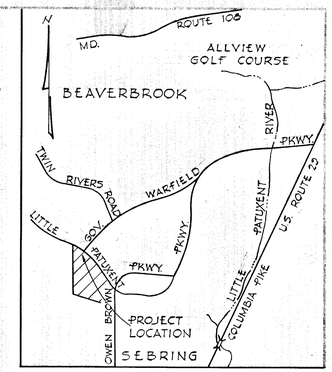

VICINITY MAP
0 1 2
SCALE IN MILES

7-1-68
DATE

STATE OF MARYLAND
DEVERY M. JOHNSON
No. 3407
REGISTERED PROFESSIONAL ENGINEER

REG. No. 3407

PURDUM & JESCHKE
CONSULTING ENGINEERS AND LAND SURVEYORS
1023 NORTH CALVERT STREET
BALTIMORE, MARYLAND 21202

GENERAL NOTES

1. ALL DETAILS FOR CONSTRUCTION SHALL CONFORM TO HOWARD COUNTY ROAD CONSTRUCTION CODE AND STANDARD SPECIFICATIONS UNLESS OTHERWISE NOTED.

DATE	No.	DESCRIPTION

COLUMBIA
MARYLAND

OWNER AND DEVELOPER
HOWARD RESEARCH AND DEVELOPMENT CORP.
THE VILLAGE OF CROSS KEYS BALTIMORE, MARYLAND 21210

PROJECT AREA: TOWN CENTER
SECTION 3 - AREA 1
5TH ELECTION DISTRICT HOWARD COUNTY, MD.

PROJECT TITLE: BANNEKER ROAD

DES. BY: D.E.H.	SCALE: AS SHOWN	DWG. No. 1 OF 1
DRN. BY: D.E.H.	DATE:	C.C.F. No.
CHK. BY:	APPROVED:	

Approved Howard County Planning Commission
J. H. Clawson, Jr. — Chief Engineer — 8-30-68 Date

Approved Howard County Roads Department
T. Granville N. Wehland — Road Superintendent — 8-28-68 Date

Approved Howard County Metropolitan Commission
W. O. Filbert — Chief Engineer — 9-3-68 Date

APPROVED
PLANNING COMMISSION
OF HOWARD COUNTY
DATE

LEGEND

EXISTING GROUND @ ℄
PROPOSED GRADE LINE

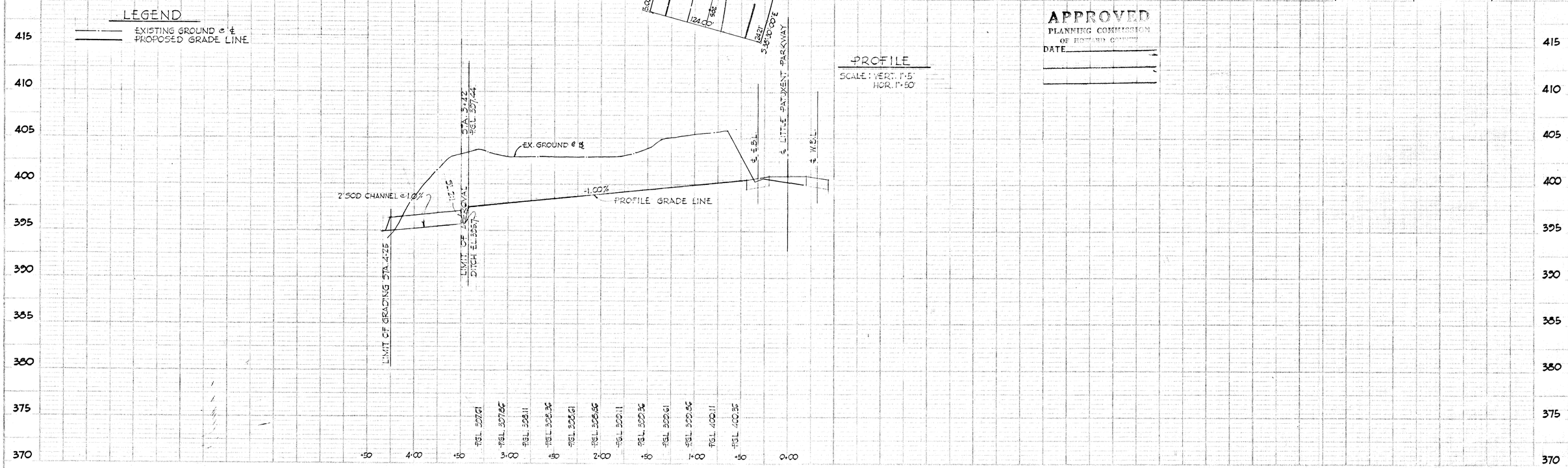

PROFILE
SCALE: VERT. 1"=5' HOR. 1"=50'

#55

F-68-42 JULY 1, 1968

RDG. 8-8-68