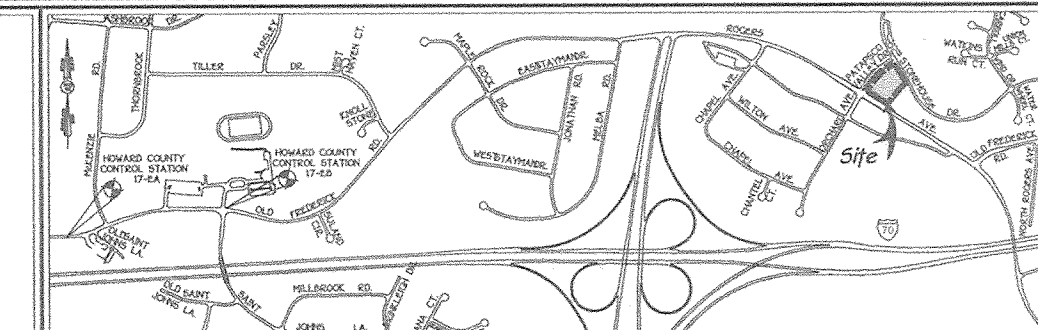


APPROVED: DEPARTMENT OF PLANNING AND ZONING
Cindy Harter 8/21/06
 CHIEF, DIVISION OF LAND DEVELOPMENT DATE
John P. Canoles
 CHIEF, DEVELOPMENT ENGINEERING DIVISION DATE



Vicinity Map
 Scale: 1" = 2000'



METES AND BOUNDS PLAN
 SCALE: 1"=30'

* At the SDP Phase at Type B
 Buffer will be provided along the
 rear of Lots 4-7.

DANIELS MILL OVERLOOK
 SECTION 3, AREA 2
 OPEN SPACE LOTS 311
 PLAT No. 13694
 TAX MAP 17 P/O PARCEL #547
 GRID: 12
 ZONED: R-ED

SUPPLEMENTAL PLAN
 LANDSCAPE, FOREST CONSERVATION, TOPOGRAPHIC AND SOILS
Stonehouse Overlook
 Lots 1 thru 8 And Open Space Lot 9

(A Resubdivision of Parcel H-1, Daniels Mill
 Overlook, Section 2, Area 3 - Plat No. 13694)
 TAX MAP 17 P/O PARCEL #547 GRID: 12
 SECOND ELECTION DISTRICT HOWARD COUNTY, MARYLAND
 ZONED: R-5C
 SCALE: 1"=30' DATE: JULY 13, 2006
 SHEET 1 OF 2


FISHER, COLLINS & CARTER, INC.
 CIVIL ENGINEERING CONSULTANTS & LAND SURVEYORS
 CENTENNIAL SQUARE OFFICE PARK - 10272 BALTIMORE NATIONAL PIKE
 ELLICOTT CITY, MARYLAND 21042
 410.461.2855

Eco-Science Professionals, Inc.
 CONSULTING ECOLOGISTS

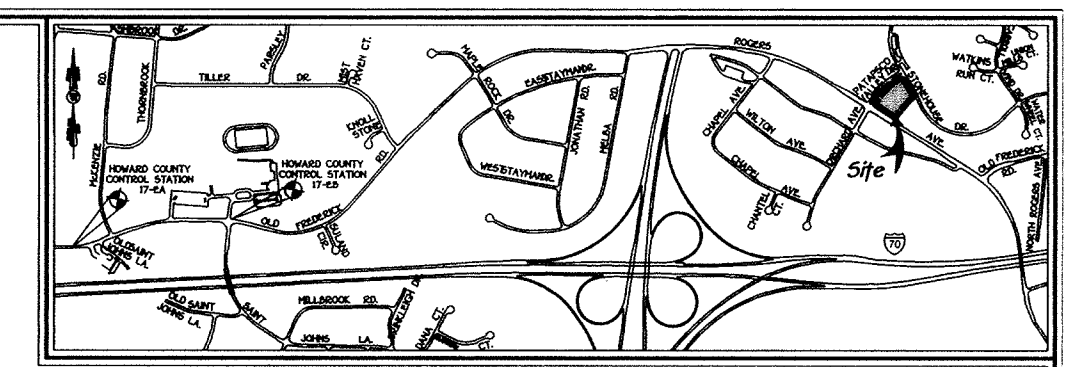
MD DNR Qualified Professional
 USACE Wetland Delimitator
 Certification: WDCP93MD0000448
J.P.C.
 JOHN P. CANOLES

Owner
 Ryland Homes At Hollifield Station c/o
 John Meade
 Suite 260
 *5011 University Blvd.
 Ellicott City, Maryland 21043

Developer
 ETC Partnership
 10272 Baltimore National Pike
 Ellicott City, Maryland 21042



APPROVED: DEPARTMENT OF PLANNING AND ZONING
Cindy Hanft 8/21/06
 CHIEF, DIVISION OF LAND DEVELOPMENT DATE
John P. Canoles 8/16/06
 CHIEF, DEVELOPMENT ENGINEERING DIVISION DATE



METES AND BOUNDS PLAN
 SCALE: 1"=30'

* At the SDP Phase at Type B Duffer will be provided along the rear of Lots 4-7.

FISHER, COLLINS & CARTER, INC.
 CIVIL ENGINEERING CONSULTANTS & LAND SURVEYORS
 CENTRAL SQUARE OFFICE PARK - 10772 BALTIMORE NATIONAL PIKE
 ELLICOTT CITY, MARYLAND 21042
 410.451.2005

Eco-Science Professionals, Inc.
 CONSULTING ECOLOGISTS

MD DNR Qualified Professional
 USACOE Wetland Delimitator
 Certification # WDCP04000100448
John P. Canoles
 JOHN P. CANOLES

Owner
 Ryland Homes At Hollifield Station c/o
 John Meade
 Suite 260
 *6011 University Blvd.
 Ellicott City, Maryland 21043

Developer
 ETC Partnership
 10272 Baltimore National Pike
 Ellicott City, Maryland 21042

SUPPLEMENTAL PLAN
LANDSCAPE, FOREST CONSERVATION, TOPOGRAPHIC AND SOILS
Stonehouse Overlook
 Lots 1 thru 8 And Open Space Lot 9

(A Resubdivision Of Parcel H-1, Daniels Mill Overlook, Section 2, Area 3 - Plat No. 13694)
 TAX MAP #17 P/O PARCEL #547 GRID: 12
 SECOND ELECTION DISTRICT HOWARD COUNTY, MARYLAND
 ZONED: R-5C
 SCALE: 1"=30' DATE: JULY 13, 2006
 SHEET 1 OF 2

