

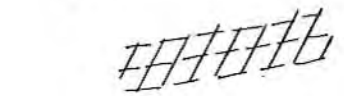





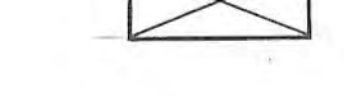


LEGEND:

-  APPROXIMATE 100 YEAR FLOODPLAIN
-  WETLANDS
-  SLOPES 15% TO 24%
-  SLOPES 25% OR GREATER
-  PASSED PERC TEST
-  FAILED PERC TEST
-  PROPOSED WELL LOCATION
-  PROPOSED HOUSE LOCATION
-  PROPOSED PRIVATE SEWAGE DISPOSAL BASEMENT

APPROVED FOR PRIVATE WATER AND PRIVATE SEWER,
HOWARD COUNTY HEALTH DEPARTMENT

Jayne M. Boyd per *J.M.* 7-7-89
COUNTY HEALTH OFFICER DATE

TENTATIVELY APPROVED ON July 24, 1989
OFFICE OF PLANNING AND ZONING
HOWARD COUNTY, MARYLAND

W.C. 9. 19. 89
PLANNING DIRECTOR DATE



Charles J. Cravo Sr. 4/1/89
DATE

FISHER, COLLINS & CARTER, INC.
CIVIL ENGINEERS & LAND SURVEYORS
8388 COURT AVENUE
ELICOTT CITY, MARYLAND 21043
TELEPHONE: (301) 461-2855

OWNER AND DEVELOPER
SYCAMORE VALLEY PARTNERSHIP
LAND DESIGN AND DEVELOPMENT, INC.
8907 LAMAR STREET
ELICOTT CITY, MARYLAND 21043

LOTS 1-34
SYCAMORE VALLEY
FOURTH ELECTION DIST. HOWARD CO., MARYLAND
TAX MAP: 21 GRID: 9, 10, 15 AND 16 PARCEL: G
DATE: APRIL 15, 1989 SCALE: AS SHOWN
SUBSET 2 OF 4



LEGEND:

- APPROXIMATE 100 YEAR FLOODPLAIN
- WETLANDS
- SLOPES 15% TO 24%
- SLOPES 25% OR GREATER
- PASSED PERC TEST
- FAILED PERC TEST
- PROPOSED WELL LOCATION
- PROPOSED LOUZE LOCATION
- PROPOSED PRIVATE SEWAGE DISPOSAL BASEMENT

ANY TYPE OF CONSTRUCTION TO THE REAR OF LOTS 22 AND 23 THAT WILL REQUIRE THE USE OF EQUIPMENT TO CROSS THE EXISTING WETLANDS AND REMOVE THE VEGETATIVE COVER FROM THE 75 FT STREAMBANK AND 25 FT WETLAND BUFFER WILL NOT BE PERMITTED. NO ROAD OR DRIVEWAY CROSSING WILL BE PERMITTED AS PER W.P. 89-171

FISHER, COLLINS & CARTER, I.L.C.
 CIVIL ENGINEERS & LAND SURVEYORS
 8888 COURT AVENUE
 ELLICOTT CITY, MARYLAND 21043
 TELEPHONE: (301) 461-2555

OWNER AND DEVELOPER
SYCAMORE VALLEY PARTNERSHIP
 LAND DESIGN AND DEVELOPMENT, I.L.C.
 8807 LAJUI STREET
 ELLICOTT CITY, MD 21043



Charles G. Croft Sr. 4/14/89
 Charles G. Croft Sr. Date

APPROVED FOR PRIVATE WATER AND PRIVATE SEWER,
 HOWARD COUNTY HEALTH DEPARTMENT
James M. Boyd 7/2/89
 COUNTY HEALTH OFFICER DATE

TENTATIVELY APPROVED ON July 24, 1989
 OFFICE OF PLANNING AND ZONING
 HOWARD COUNTY, MARYLAND
W. J. ... 9.19.87
 PLANNING DIRECTOR CO DATE

LOTS 1-24
SYCAMORE VALLEY
 FOURTH ELECTION DIST. HOWARD CO., MARYLAND
 TAX MAP: 21 GRID: 9, 10, 15 AND 16 PARCEL: G
 DATE: APRIL 13, 1989 SCALE: AS SHOWN
 SHEET 3 OF 4



JAMES F. ABE
1002/452
ZONED 'R'

LEGEND:

- APPROXIMATE 100 YEAR FLOODPLAIN
- WETLANDS
- SLOPES 15% TO 24%
- SLOPES 25% OR GREATER
- PASSED PERC TEST
- FAILED PERC TEST
- PROPOSED WELL LOCATION
- PROPOSED HOUSE LOCATION
- PROPOSED PRIVATE SEWAGE DISPOSAL EASEMENT.

Curve Data
 Δ=to 15172 to 16180
 R: 415'
 L: 177'
 Δ: 24° 26' 15"

Curve Data
 Δ=to 16180 to 17150
 R: 106'
 L: 70'
 Δ: 97° 20' 45"

Plan
Scale: 1"=100'

FISHER, COLLINS & CARTER, I.L.C.
 CIVIL ENGINEERS & LAND SURVEYORS
 8388 COURT AVENUE
 ELLICOTT CITY, MARYLAND 21043
 TELEPHONE: (301) 461-2835

OWNER AND DEVELOPER
SYCAMORE VALLEY PARTNERSHIP
 LAND DESIGN AND DEVELOPMENT, I.L.C.
 8507 MAIN STREET
 ELLICOTT CITY, MD. 21043

Charles J. Cravo Sr.
 Charles J. Cravo Sr.
 4/14/89
 DATE

APPROVED FOR PRIVATE WATER AND PRIVATE SEWER,
 HOWARD COUNTY HEALTH DEPARTMENT
James M. Boyd 7/3/89
 COUNTY HEALTH OFFICER DATE

TENTATIVELY APPROVED ON July 24, 1989
 OFFICE OF PLANNING AND ZONING
 HOWARD COUNTY, MARYLAND
Chick 7.19.89
 PLANNING DIRECTOR DATE

LOTS 1-34
SYCAMORE VALLEY
 FOURTH ELECTION DIST. HOWARD CO., MARYLAND
 TAX MAP: 21 GRID: 9, 10, 15 AND 16 PARCEL: G
 DATE: APRIL 18, 1989 SCALE: AS SHOWN
 SHEET 4 OF 4