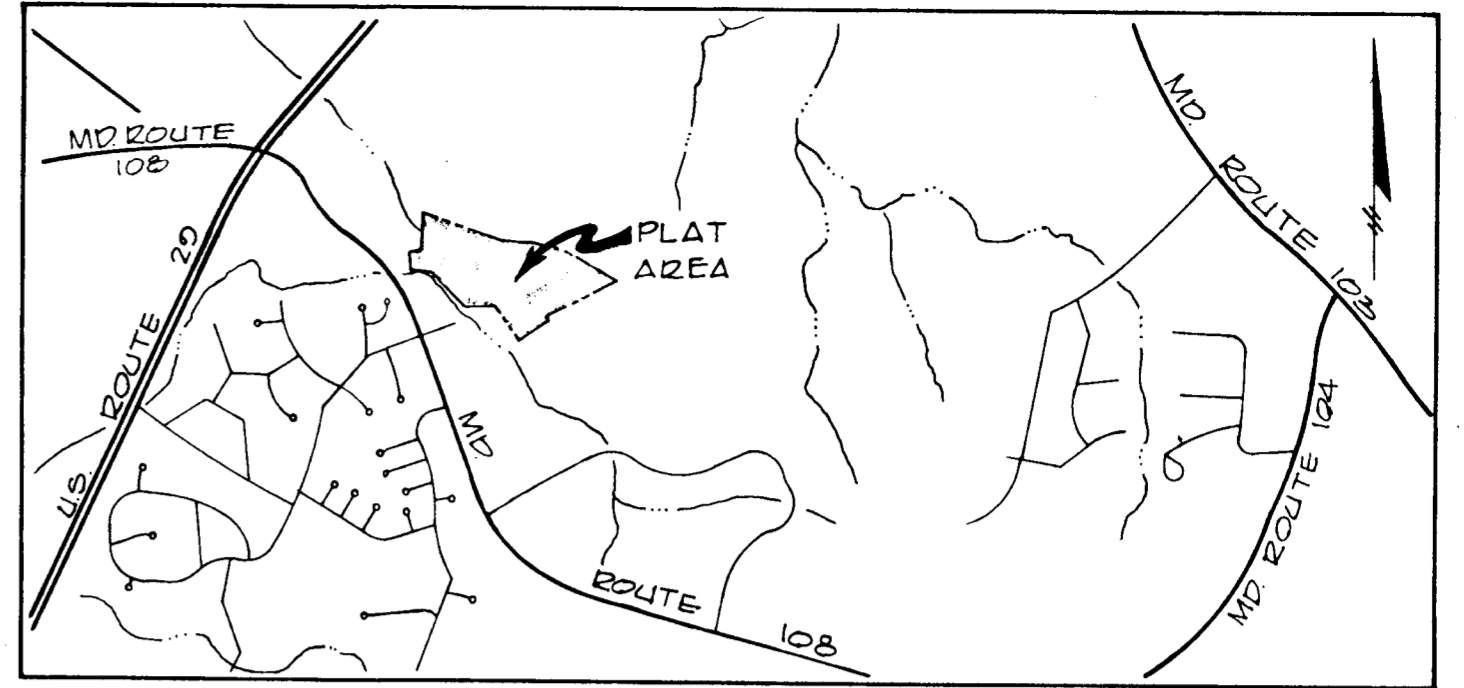
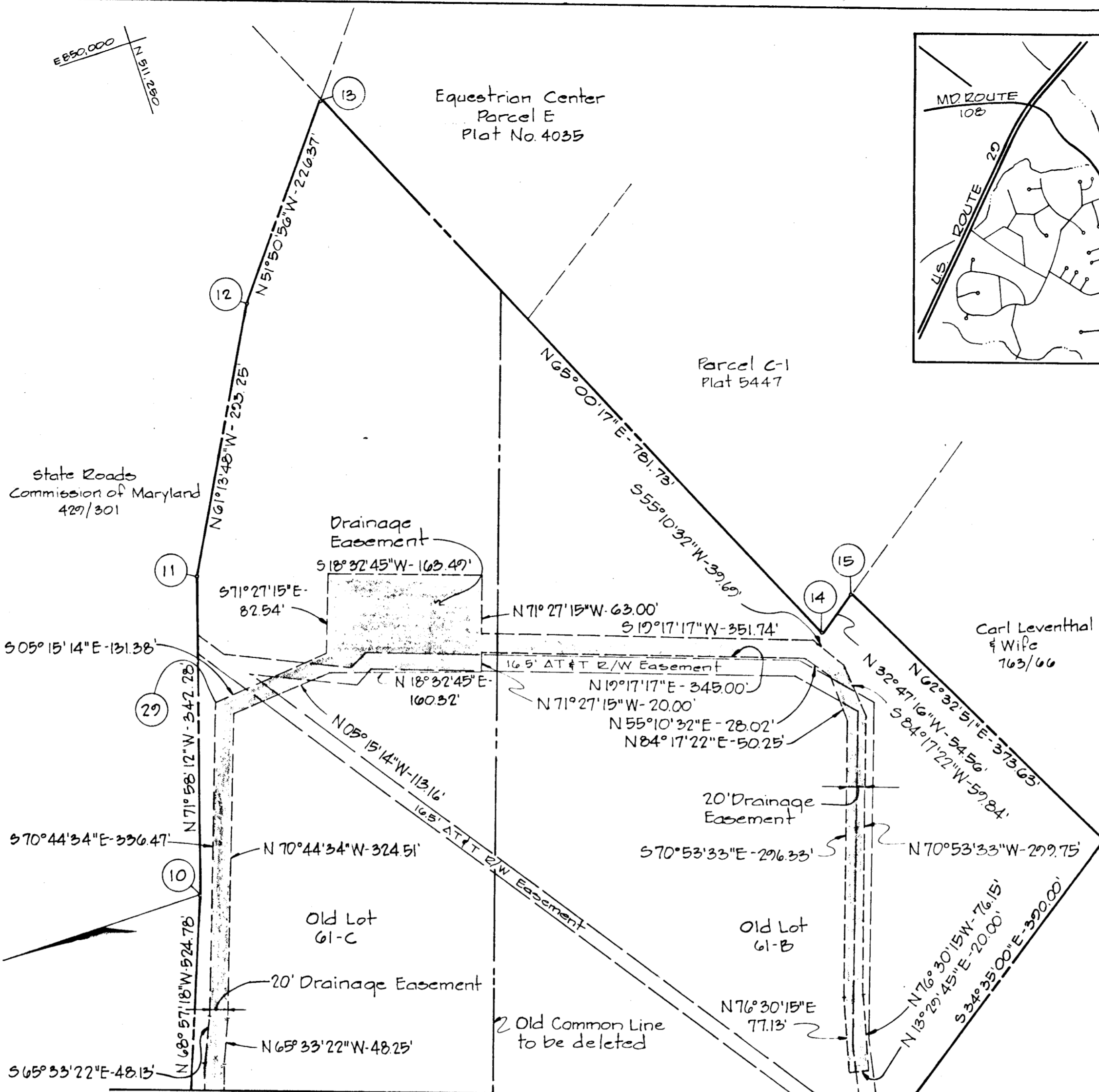


COORDINATE SCHEDULE		
No.	North	East
10	511,464.42	849,122.84
11	511,358.48	849,448.31
12	511,217.34	849,705.36
13	511,077.51	849,883.38
14	510,747.21	849,174.85
15	510,701.34	849,204.40
16	510,529.09	848,872.84
9	511,652.87	848,633.06
109	511,813.25	847,948.92
108	511,340.23	847,930.82
107	511,357.07	847,746.31
21	511,256.99	847,742.51
20	511,231.07	848,026.57
19	510,913.25	848,244.42
18	510,850.18	848,391.47
17	510,850.18	848,651.47
22	511,382.32	849,309.37
24	511,686.75	848,450.95



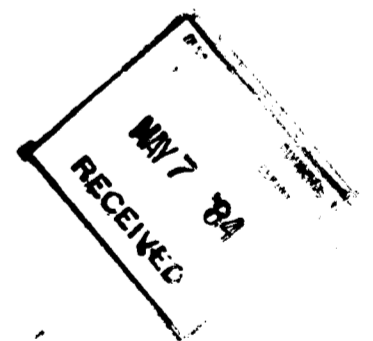
VICINITY MAP
Scale: 1"=2000'

- Notes:**
1. This plat and the coordinates shown hereon are based upon the Maryland State Plane Coordinate System.
 2. Subject property zoned N.T. Industrial, Final Development Phase 36 per 10/5/77 Comprehensive Zoning Plan.
 3. Existing structures are on Lot 61-E.
 4. Preliminary Plan No P-66-13, Final Plan No 68-76.
 5. Minimum building setback restrictions from property lines and the right-of-way of any public road or street to be in accordance with the Final Development Plan Criteria Phase 36, recorded in Plat Book No. 14, Folio 064.

Tabulation

Total number of lots to be recorded	1
Total area of lots	30.00 Ac.
Total area of roadways	0
Total area of subdivision	30.00 Ac.

MATCH LINE SHEET 2 of 2



The purpose of this Resubdivision is to delete the common line between old Lots 61B and 61C.

Approved: For Public Water and Public Sewerage Systems, Howard County Health Department
Joseph B. Jones 4-9-84
 County Health Officer Date

Approved: Howard County Office of Planning and Zoning
James H. Hammit 4-12-84
 Director Date

Approved: For Public Water and Public Sewerage, Howard County Department of Public Works
James F. Neuman 4-3-84
 Director Date

OWNERS DEDICATION
 We, Bendix Field Engineering Corporation, a body corporate of the state of Delaware, Corporation by M. Weingarten, President, J.P. Mead, Comptroller, owners of the property shown and described herein, hereby adopt this plan of subdivision and in consideration of the approval of this final plat by the Office of Planning and Zoning, Maryland, its successors and assigns, (1) the right to lay, construct and maintain sewers, drains, water pipes and other municipal utilities and services in and under all roads and street right-of-ways and the specific easement shown hereon; (2) the right to require dedication for public use the beds of the streets and/or roads, and floodplains and open space where applicable and for good and other valuable consideration, hereby grant the right and option to Howard County to acquire the fee simple title to the beds of the streets and/or roads and floodplains, storm drainage facilities and open space where applicable; and (3) the right to require dedication of waterways and drainage easements for the specific purpose of their construction, repair and maintenance; and (4) that no building or similar structure of any kind shall be erected on or over the said easements and rights-of-ways.
 Witness My/Our Hands This 2nd day of February 1984
 Bendix Field Engineering Corporation

M. Weingarten J.P. Mead, Comptroller
 M. Weingarten, President

SURVEYORS CERTIFICATE
 I hereby certify that the final plat shown hereon is correct, that it is a subdivision of the land conveyed by (1) Oakland Ridge Industrial Development Corporation unto Bendix Field Engineering Corporation deed dated 2-4-80 and recorded in the land records of Howard County in Liber 504, Folio 54, and (2) Massachusetts Mutual Life Insurance Company unto Bendix Field Engineering Corporation deed dated 2-22-84 and recorded in the land records of Howard County in Liber 1227, Folio 613. I also certify that all monuments are in place as shown, in accordance with the annotated code of Maryland, as amended.

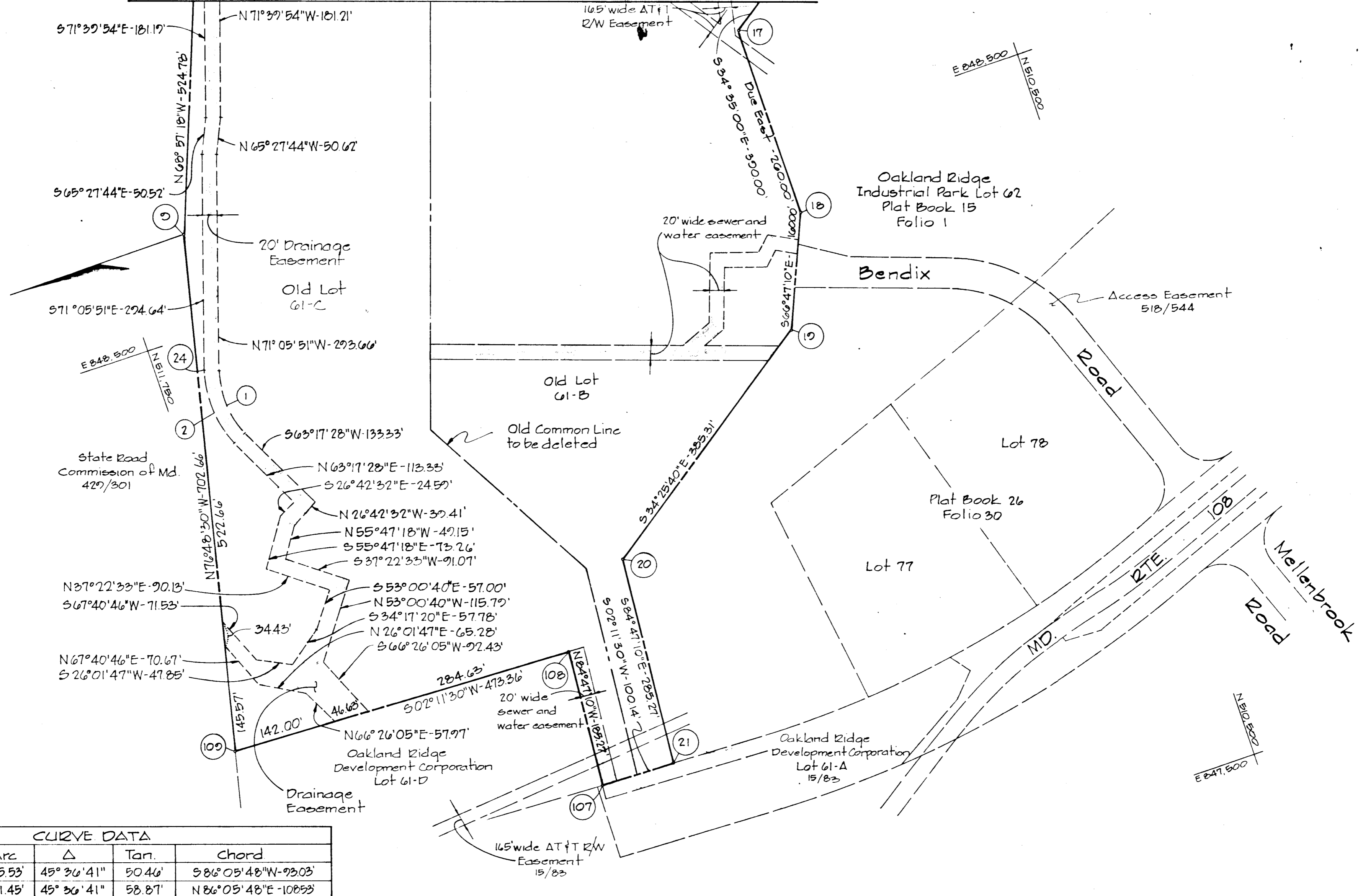
Date _____
 Registered Land Surveyor No. 1974
 Whitman, Reardon and Associates
 Baltimore, Maryland 21218

RECORDED AS PLAT 5796
 ON 4-13-84 AMONG THE
 LAND RECORDS OF HOWARD COUNTY, MD

COLUMBIA
 OAKLAND RIDGE INDUSTRIAL PARK
 SECTION 3
 LOT 61-E
 A RESUBDIVISION OF LOTS 61B & 61-C

SHEET 1 OF 2
 2nd ELECTION DISTRICT OF HOWARD COUNTY, MD
 SCALE: 1"=100'
 TAX MAP NO. 30
 DATE: Feb 9, 1984

64



CURVE DATA					
No.	Radius	Δrc	Δ	Tan.	Chord
1	120.00'	95.53'	45° 36' 41"	50.46'	S 86° 05' 48" W - 93.03'
2	140.00'	111.45'	45° 36' 41"	58.87'	N 86° 05' 48" E - 108.53'

The purpose of this Resubdivision is to delete the common line between old Lots 61-B and 61-C.

Approved: For Public Water and Public Sewerage Systems, Howard County Health Department
Joseph B. Jones 4-9-84
 County Health Officer Date
 Approved Howard County Office of Planning and Zoning.
William L. Adams 4-12-84
 Director Date
 Approved: For Public Water and Public Sewerage, Howard County Department of Public Works
James E. Neuman 4-3-84
 Director Date

OWNER'S DEDICATION
 We, Bendix Field Engineering Corporation, a body corporate of the state of Delaware, Corporation by M. Weingarten President, J.P. Mead, Comptroller, owners of the property shown and described hereon, hereby adopt this plan of subdivision and in consideration of the approval of this final plat by the Office of Planning and Zoning, establish the minimum building restriction lines and grant unto Howard County, Maryland, its successors and assigns, (1) the right to lay, construct and maintain sewers, drains, water pipes and other municipal utilities and services, in and under all roads and street right-of-ways and the specific easement shown hereon; (2) the right to require dedication for public use the beds of the streets and/or roads, and floodplains and open space where applicable and for good and other valuable consideration, hereby grant the right and option to Howard County to acquire the fee simple title to the beds of the streets and/or roads and floodplains, storm drainage facilities and open space where applicable; and (3) the right to require dedication of waterways and drainage easements for the specific purpose of their construction, repair and maintenance; and (4) that no building or similar structure of any kind shall be erected on or over the said easements and rights-of-ways.
 Witness My/Our Hands This 9th day of February, 1984
 Bendix Field Engineering Corporation

M. Weingarten President
J.P. Mead Comptroller

SURVEYOR'S CERTIFICATE
 I hereby certify that the final plat shown hereon is correct, that it is a subdivision of the land conveyed by (1) Oakland Ridge Industrial Development Corporation unto Bendix Field Engineering Corporation deed dated 2-4-60 and recorded in the land records of Howard County in Liber 504, Folio 54, and (2) Massachusetts Mutual Life Insurance Company unto Bendix Field Engineering Corporation deed dated 2-22-84 and recorded in the land records of Howard County in Liber 1227, Folio 613, I also certify that all monuments are in place as shown, in accordance with the annotated code of Maryland as amended.

Date _____
James E. Whitman
 Registered Land Surveyor No. 1974
 Whitman, Reardon and Associates
 Baltimore, Maryland 21218

RECORDED AS PLAT 5797
 ON 4-13-84 AMONG THE
 LAND RECORDS OF HOWARD COUNTY, MD.
COLUMBIA
 OAKLAND RIDGE INDUSTRIAL PARK
 SECTION 3
 LOT 61-E
 A RESUBDIVISION OF LOTS 61-B & 61-C
 SHEET 2 OF 2
 2nd ELECTION DISTRICT OF HOWARD COUNTY, MD
 SCALE: 1"=100'
 TAX MAP NO. 30
 DATE: Feb. 9, 1984

64