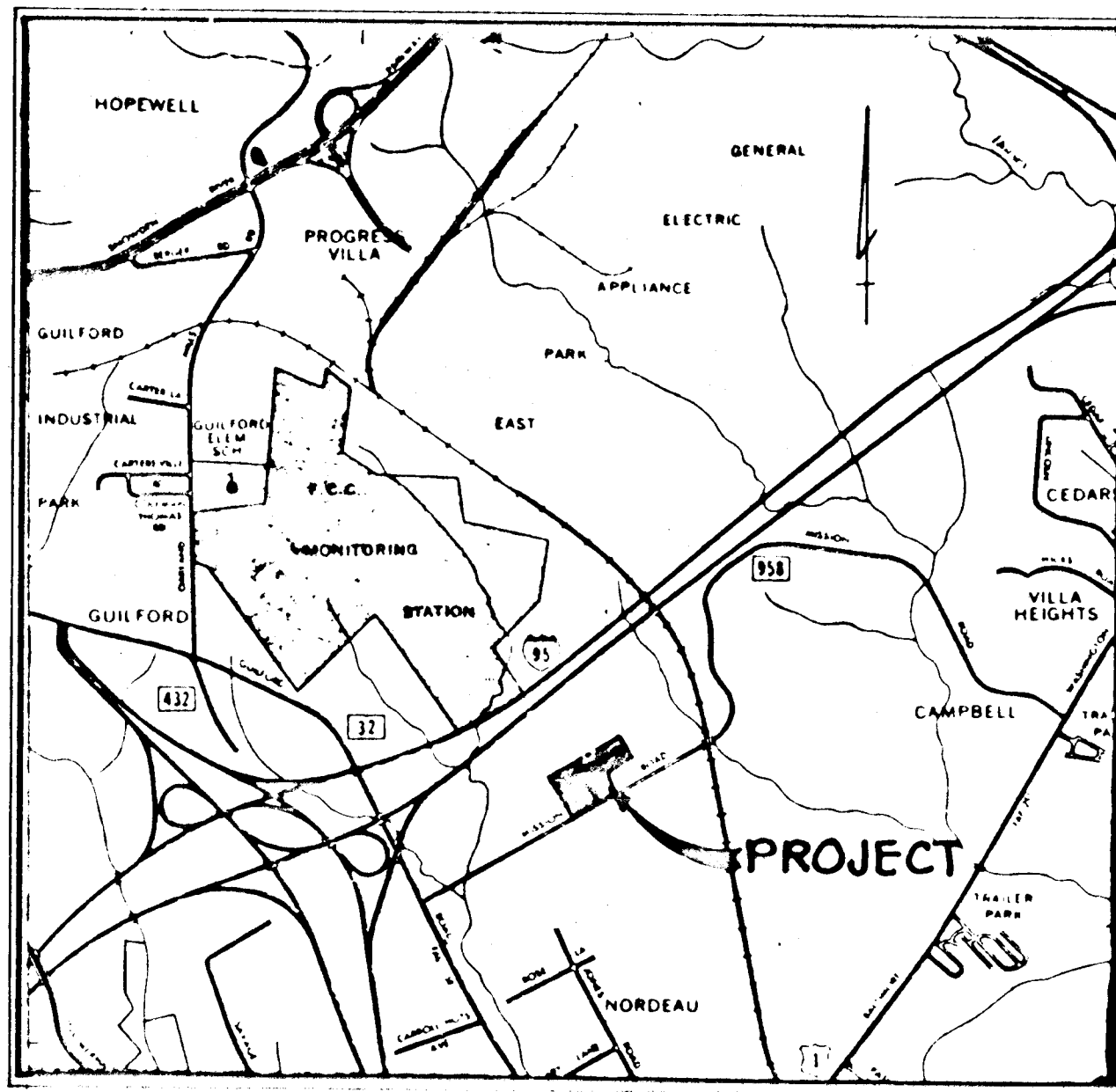


COORDINATES		
No.	NORTH	EAST
7	482681.55	852533.80
20	483013.65	852507.20
31	482868.06	852868.45
32	482877.73	852834.44
33	482819.37	852781.09
34	482853.39	852790.76
38	482777.59	853064.99
39	483064.94	853016.31
51	483008.75	852761.42
52	483042.82	852771.19
53	483086.85	852747.48
54	483096.82	852714.00
60	483197.94	853049.51
66	483270.81	853056.92
67	483253.11	853045.06
69	483313.24	852948.28
70	483241.61	853025.17
150	482669.07	852542.30
151	482768.52	852725.63
152	482872.25	852906.73

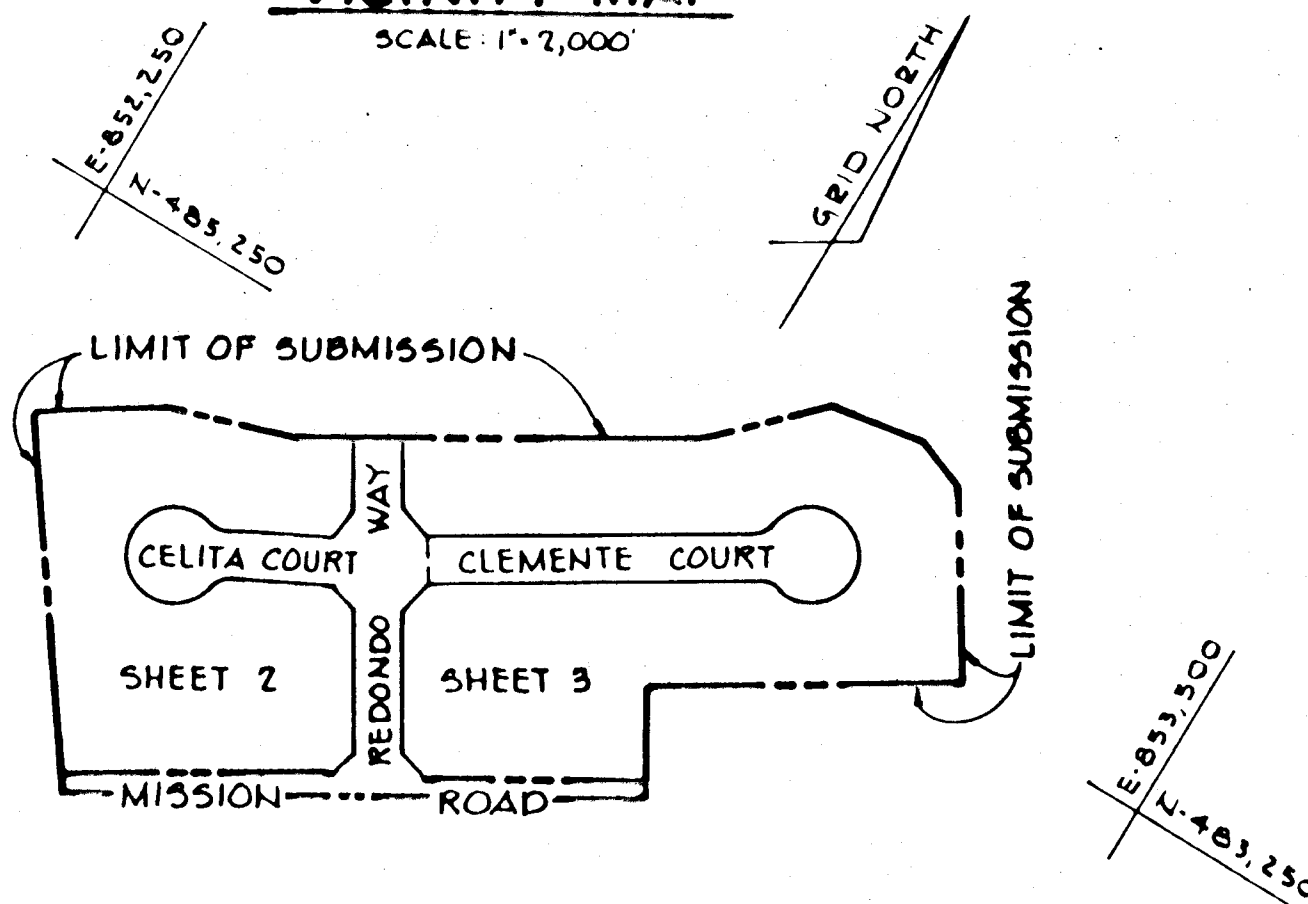


VICINITY MAP
SCALE: 1"=2,000'

COORDINATES		
No.	NORTH	EAST
80	483163.71	852679.99
87	483005.01	852763.50
88	482980.67	852719.82
89	483212.23	853074.08
90	483215.01	853073.48
100	482995.67	852682.98
101	482985.16	852717.32
102	483039.72	852659.28
103	483073.23	852669.91
104	482993.95	852569.85
106	482949.44	852592.63
108	482992.88	852549.46
109	482933.53	852579.84
111	483081.71	852482.42
112	483140.09	852635.89
114	483108.89	852573.02
128	483225.60	853304.56
130	483400.30	853207.20
132	483423.65	853153.11
133	483409.42	853043.61
153	482964.48	853022.30
154	482854.62	852875.94

MAR 16 '82
RECEIVED

PURPOSE OF THIS PLAT IS TO CORRECT TITLE REFERENCE.



PLAN
SCALE: 1"=200'

TOTAL TABULATIONS THIS SUBMISSION

TOTAL AREA OF RESIDENTIAL LOTS	5.778 Ac.
TOTAL AREA OF ROAD RIGHT-OF-WAY	1.617 Ac.
TOTAL AREA THIS SUBMISSION	7.395 Ac.
TOTAL NUMBER OF RESIDENTIAL LOTS	87

NOTES:

- ALL COORDINATES ARE BASED ON THE MARYLAND STATE GRID SYSTEM.
- SUBJECT PROPERTY ZONED R-5C PER 10/09/77 COMPREHENSIVE ZONING PLAN.
- THIS SUBDIVISION IS SUBJECT TO SECTION 18.127B OF THE HOWARD COUNTY CODE. PUBLIC WATER AND PUBLIC SEWER SERVICE HAS BEEN GRANTED UNDER THE TERMS AND PROVISIONS, THEREOF, EFFECTIVE 7-11-81 ON WHICH DATE DEVELOPER AGREEMENT F-81-93 WAS FILED AND ACCEPTED.
- THE LOTS OR PARCELS SHOWN ON THIS PLAT ARE SUBJECT TO SUPPLEMENTAL SEWER IN-AID-OF-CONSTRUCTION CHARGE CREATED BY SECTION 20-311A OF THE HOWARD COUNTY CODE AND BY EXECUTIVE ORDER NO 72-9
- ORIGIN OF COORDINATES: HOWARD COUNTY GEODETIC CONTROL POINTS NO. 2243001-R AND 2142003-R.

APPROVED: FOR PUBLIC WATER AND PUBLIC SEWERAGE SYSTEMS, IN CONFORMANCE WITH THE MASTER PLAN OF WATER AND SEWERAGE FOR HOWARD COUNTY.

James P. Jones 1-27-82
COUNTY HEALTH OFFICER DATE

APPROVED: HOWARD COUNTY OFFICE OF PLANNING AND ZONING

Thomas H. Hough 1-29-82
DIRECTOR DATE

APPROVED: FOR PUBLIC WATER AND PUBLIC SEWERAGE, STORM DRAINAGE SYSTEMS AND PUBLIC ROADS. HOWARD COUNTY DEPARTMENT OF PUBLIC WORKS


John F. Neuman 1-21-82
DIRECTOR DATE

SURVEYOR'S CERTIFICATE

I HEREBY CERTIFY THAT THE FINAL PLAT SHOWN HEREON IS CORRECT, THAT IT IS A SUBDIVISION OF PART OF THE LANDS CONVEYED BY GREENBRIAR VENTURE TO SECURITY DEVELOPMENT CORPORATION BY DEED DATED JANUARY 7, 1982 AND RECORDED AMONG THE LAND RECORDS OF HOWARD COUNTY IN LIBER 1086 FOLIO 319 BY GREENBRIAR VENTURE TO SECURITY DEVELOPMENT CORPORATION BY DEED DATED MARCH 18, 1981 AND RECORDED AMONG THE LAND RECORDS OF HOWARD COUNTY IN LIBER 1046 FOLIO 597 AND BY SECURITY DEVELOPMENT CORPORATION TO JAMES R. MOXLEY, JR. AND ALLEN MCFADDIN, TRUSTEES, BY DEED DATED AUGUST 14, 1981 AND RECORDED AMONG THE LAND RECORDS OF HOWARD COUNTY IN LIBER 1066 FOLIO 142 AND THAT ALL MONUMENTS ARE IN PLACE OR WILL BE IN PLACE PRIOR TO THE ACCEPTANCE OF THE STREETS IN THE SUBDIVISION BY HOWARD COUNTY AS SHOWN IN ACCORDANCE WITH THE ANNOTATED CODE OF MARYLAND, AS AMENDED.

William G. Rasch II
WILLIAM G. RASCH II DATE

PURDUM & JESCHKE
1023 N. CALVERT ST.
BALT. MARYLAND 21202



OWNER'S CERTIFICATE

WE, JAMES R. MOXLEY, JR. AND ALLEN MCFADDIN, TRUSTEES AND SECURITY DEVELOPMENT CORPORATION, A MARYLAND CORPORATION BY JAMES R. MOXLEY, JR., PRESIDENT, OWNER OF THE PROPERTY SHOWN AND DESCRIBED HEREON, HEREBY ADOPT THIS PLAN OF SUBDIVISION AND IN CONSIDERATION OF THE APPROVAL OF THIS FINAL PLAT BY THE OFFICE OF PLANNING AND ZONING, ESTABLISH THE MINIMUM BUILDING RESTRICTION LINES AND GRANT UNTO HOWARD COUNTY, MARYLAND, ITS SUCCESSORS AND ASSIGNS, (1) THE RIGHT TO LAY, CONSTRUCT AND MAINTAIN SEWERS, DRAINS, WATER PIPES AND THE SPECIFIC EASEMENT SHOWN HEREON; (2) THE RIGHT TO REQUIRE DEDICATION FOR PUBLIC USE THE BEDS OF THE STREETS AND/OR ROADS, AND FLOODPLAINS AND OPEN SPACE WHERE APPLICABLE AND FOR GOOD AND OTHER VALUABLE CONSIDERATION, HEREBY GRANT THE STREETS AND/OR ROADS AND FLOODPLAINS, STORM DRAINAGE FACILITIES AND OPEN SPACE WHERE APPLICABLE; (3) THE RIGHT TO REQUIRE DEDICATION OF WATERWAYS AND DRAINAGE EASEMENTS FOR THE SPECIFIC PURPOSE OF THEIR CONSTRUCTION, REPAIR AND MAINTENANCE; (4) THAT NO BUILDING OR SIMILAR STRUCTURE OF ANY KIND SHALL BE ERRECTED ON OR OVER THE SAID EASEMENTS AND RIGHTS-OF-WAYS; AND (5) PLANS FOR PUBLIC WATER AND PUBLIC SEWERAGE SYSTEMS HAVE BEEN APPROVED BY THE DEPARTMENT OF HEALTH AND MENTAL HYGIENE, AND THESE FACILITIES WILL BE AVAILABLE TO ALL LOTS OFFERED FOR SALE.

WITNESS MY/OUR HANDS THIS 18TH DAY OF JANUARY 1982

SECURITY DEVELOPMENT CORPORATION
ELLCOTT CITY, MARYLAND

ATTEST: *Allen M. Faddin*
ALLEN MCFADDIN (SECRETARY) (ALSO TRUSTEE)
James R. Moxley, Jr.
JAMES R. MOXLEY, JR. (PRESIDENT) (ALSO TRUSTEE) DATE: 1/18/82

RECORDED AS PLAT NUMBER 5115
ON 2-2, 1982, AMONG THE
LAND RECORDS OF HOWARD COUNTY, MARYLAND

MISSION HEIGHTS
SECTION 1, AREA 1
LOTS 1 THRU 87

TAX MAP NO 42
SHEET 1 OF 3

6TH ELECTION DISTRICT OF HOWARD COUNTY, MARYLAND
SCALE: AS SHOWN DATE: JANUARY 14, 1982

9/13

17-82-18

CURVE DATA						
No.	RAO	Δ	TAN.	ARC.	CHD.	L.C.D.
88-101	3,775.00'	00°04'41"	7.57'	5.14'	5.14'	N 29°05'35"W
106-109	75.00'	48°11'23"	11.18'	21.03'	20.41'	S 38°48'07"W
109-108	50.00'	276°22'46"	-	241.19'	-	-
108-104	75.00'	48°11'19"	11.18'	21.03'	20.41'	N 86°59'30"E
103-112	3,775.00'	01°08'17"	5751'	75.02'	75.02'	S 26°57'59"E
80-54	3,775.00'	01°09'16"	3752'	75.05'	75.05'	N 26°57'02"W
51-87	3,775.00'	00°08'57"	7.14'	4.28'	4.28'	S 29°05'56"E

NOTES:
 1) THIS SUBDIVISION IS SUBJECT TO SECTION 18.122B OF THE HOWARD COUNTY CODE. PUBLIC WATER AND PUBLIC SEWER SERVICE HAS BEEN GRANTED UNDER THE TERMS AND PROVISIONS, THEREOF, EFFECTIVE 9-11-81 ON WHICH DATE DEVELOPER AGREEMENT F-81-93 WAS FILED AND ACCEPTED.
 2) THE LOTS OR PARCELS SHOWN ON THIS PLAT ARE SUBJECT TO SUPPLEMENTAL SEWER IN-AID-OF-CONSTRUCTION CHARGE CREATED BY SECTION 20-311A OF THE HOWARD COUNTY CODE AND BY EXECUTIVE ORDER NO. 72-9.

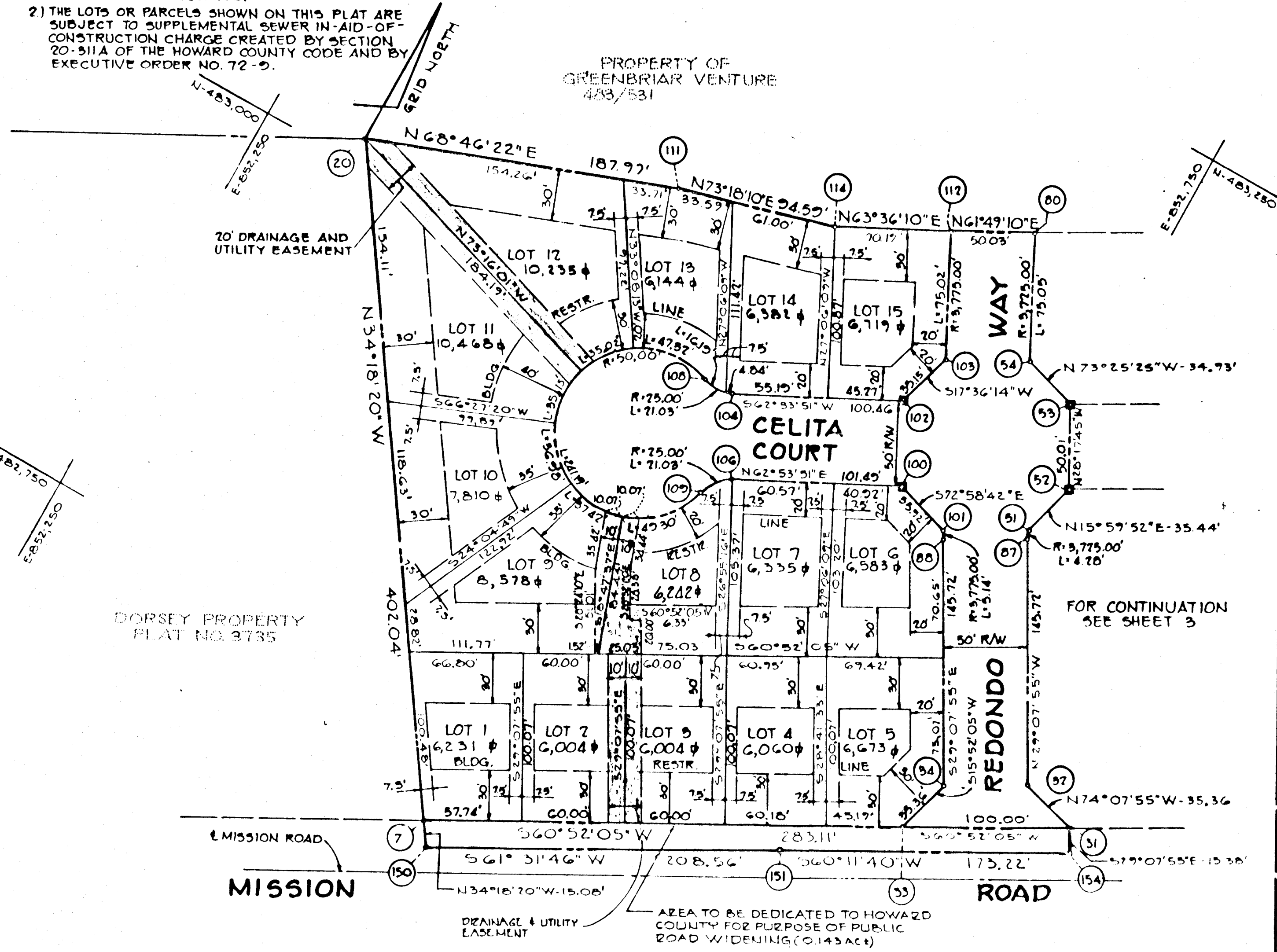
PURPOSE OF THIS PLAT IS TO CORRECT TITLE REFERENCE

TOTAL TABULATIONS THIS SUBMISSION

TOTAL AREA OF RESIDENTIAL LOTS	5.778 Ac.
TOTAL AREA OF ROAD RIGHT-OF-WAY	1.612 Ac.
TOTAL AREA THIS SUBMISSION	7.395 Ac.
TOTAL NUMBER OF RESIDENTIAL LOTS	97

TABULATIONS THIS SHEET

TOTAL AREA OF RESIDENTIAL LOTS	2.443 Ac.
TOTAL AREA OF ROAD RIGHT-OF-WAY	0.954 Ac.
TOTAL AREA THIS SHEET	3.397 Ac.
TOTAL NUMBER OF RESIDENTIAL LOTS	15



■ DENOTES 4" CONCRETE MONUMENT

RIEMER-TRACY & ASSOCIATES
 8655 BALTIMORE NATIONAL PIKE
 ELLICOTT CITY, MARYLAND 21045

APPROVED: FOR PUBLIC WATER AND PUBLIC SEWERAGE SYSTEMS IN CONFORMANCE WITH THE MASTER PLAN OF WATER AND SEWERAGE FOR HOWARD COUNTY.
Joseph A. Boyle 1-27-82
 COUNTY HEALTH OFFICER DATE

APPROVED: HOWARD COUNTY OFFICE OF PLANNING AND ZONING
William G. Rasch II 1-27-82
 DIRECTOR DATE

APPROVED: FOR PUBLIC WATER AND PUBLIC SEWERAGE, STORM DRAINAGE SYSTEMS AND PUBLIC ROADS. HOWARD COUNTY DEPARTMENT OF PUBLIC WORKS.
Walter F. Neuman 1-28-82
 SUPERVISOR DATE

SURVEYOR'S CERTIFICATE
 I HEREBY CERTIFY THAT THE FINAL PLAT SHOWN HEREON IS CORRECT, THAT IT IS A SUBDIVISION OF PART OF THE LANDS CONVEYED BY GREENBRIAR VENTURE TO SECURITY DEVELOPMENT CORPORATION BY DEED DATED JANUARY 7, 1982 AND RECORDED AMONG THE LAND RECORDS OF HOWARD COUNTY IN LIBER 1086, FOLIO 312, BY GREENBRIAR VENTURE TO SECURITY DEVELOPMENT CORPORATION BY DEED DATED MARCH 18, 1981 AND RECORDED AMONG THE LAND RECORDS OF HOWARD COUNTY IN LIBER 1046, FOLIO 597 AND BY SECURITY DEVELOPMENT CORPORATION TO JAMES R. MOXLEY, JR. AND ALLEN MCFADDIN, TRUSTEES, BY DEED DATED AUGUST 14, 1981 AND RECORDED AMONG THE LAND RECORDS OF HOWARD COUNTY IN LIBER 1066, FOLIO 142 AND THAT ALL MONUMENTS ARE IN PLACE OR WILL BE IN PLACE PRIOR TO THE ACCEPTANCE OF THE STREETS IN THE SUBDIVISION BY HOWARD COUNTY AS SHOWN IN ACCORDANCE WITH THE ANNOTATED CODE OF MARYLAND, AS AMENDED.

William G. Rasch II 1-27-82
 VILLIAM G. RASCH II DATE

PURDUM & JESCHKE
 1025 N. CALVERT ST.
 BALT. MARYLAND 21202

OWNER'S CERTIFICATE
 WE JAMES R. MOXLEY, JR. AND ALLEN MCFADDIN, TRUSTEES, AND SECURITY DEVELOPMENT CORPORATION, A MARYLAND CORPORATION, BY JAMES R. MOXLEY, JR., PRESIDENT, OWNER OF THE PROPERTY SHOWN AND DESCRIBED HEREON, HEREBY ADOPT THIS PLAN OF SUBDIVISION AND IN CONSIDERATION OF THE APPROVAL OF THIS FINAL PLAT BY THE OFFICE OF PLANNING AND ZONING, ESTABLISH THE MINIMUM BUILDING RESTRICTION LINES AND GRANT UNTO HOWARD COUNTY, MARYLAND, ITS SUCCESSORS AND ASSIGNS, (1) THE RIGHT TO LAY, CONSTRUCT AND MAINTAIN SEWERS, DRAINS, WATER PIPES AND THE SPECIFIC EASEMENTS SHOWN HEREON; (2) THE RIGHT TO REQUIRE DEDICATION FOR PUBLIC USE THE BEDS OF THE STREETS AND/OR ROADS, AND FLOODPLAINS AND OPEN SPACE WHERE APPLICABLE AND FOR GOOD AND OTHER VALUABLE CONSIDERATION, HEREBY GRANT THE STREETS AND/OR ROADS AND FLOODPLAINS, STORM DRAINAGE FACILITIES AND OPEN SPACE WHERE APPLICABLE; (3) THE RIGHT TO REQUIRE DEDICATION OF WATERWAYS AND DRAINAGE EASEMENTS FOR THE SPECIFIC PURPOSE OF THEIR CONSTRUCTION, REPAIR AND MAINTENANCE; (4) THAT NO BUILDING OR SIMILAR STRUCTURE OF ANY KIND SHALL BE ERRECTED ON OR OVER THE SAID EASEMENTS AND RIGHTS-OF-WAYS; AND (5) PLANS FOR PUBLIC WATER AND PUBLIC SEWERAGE SYSTEMS HAVE BEEN APPROVED BY THE DEPARTMENT OF HEALTH AND MENTAL HYGIENE, AND THESE FACILITIES WILL BE AVAILABLE TO ALL LOTS OFFERED FOR SALE.

WITNESS MY/OUR HANDS THIS 18 TH DAY OF JANUARY 1982
 SECURITY DEVELOPMENT CORPORATION
 ELLICOTT CITY, MARYLAND

ATTEST *Allen McFaddin* ALLEN MCFADDIN (SECRETARY) (ALSO TRUSTEE)
James R. Moxley, Jr. JAMES R. MOXLEY, JR. (PRESIDENT) (ALSO TRUSTEE)

RECORDED AS PLAT NUMBER 5116
 ON 2-2, 1982, AMONG THE
 LAND RECORDS OF HOWARD COUNTY, MARYLAND

MISSION HEIGHTS
 SECTION 1, AREA 1
 LOTS 1 THRU 97

5-75-88
 P-81-05
 ZONED R-3C

TAX MAP NO 42
 SHEET 2 OF 3
 6TH ELECTION DISTRICT OF HOWARD COUNTY, MARYLAND
 SCALE: 1"=50'
 DATE: JANUARY 14, 1982

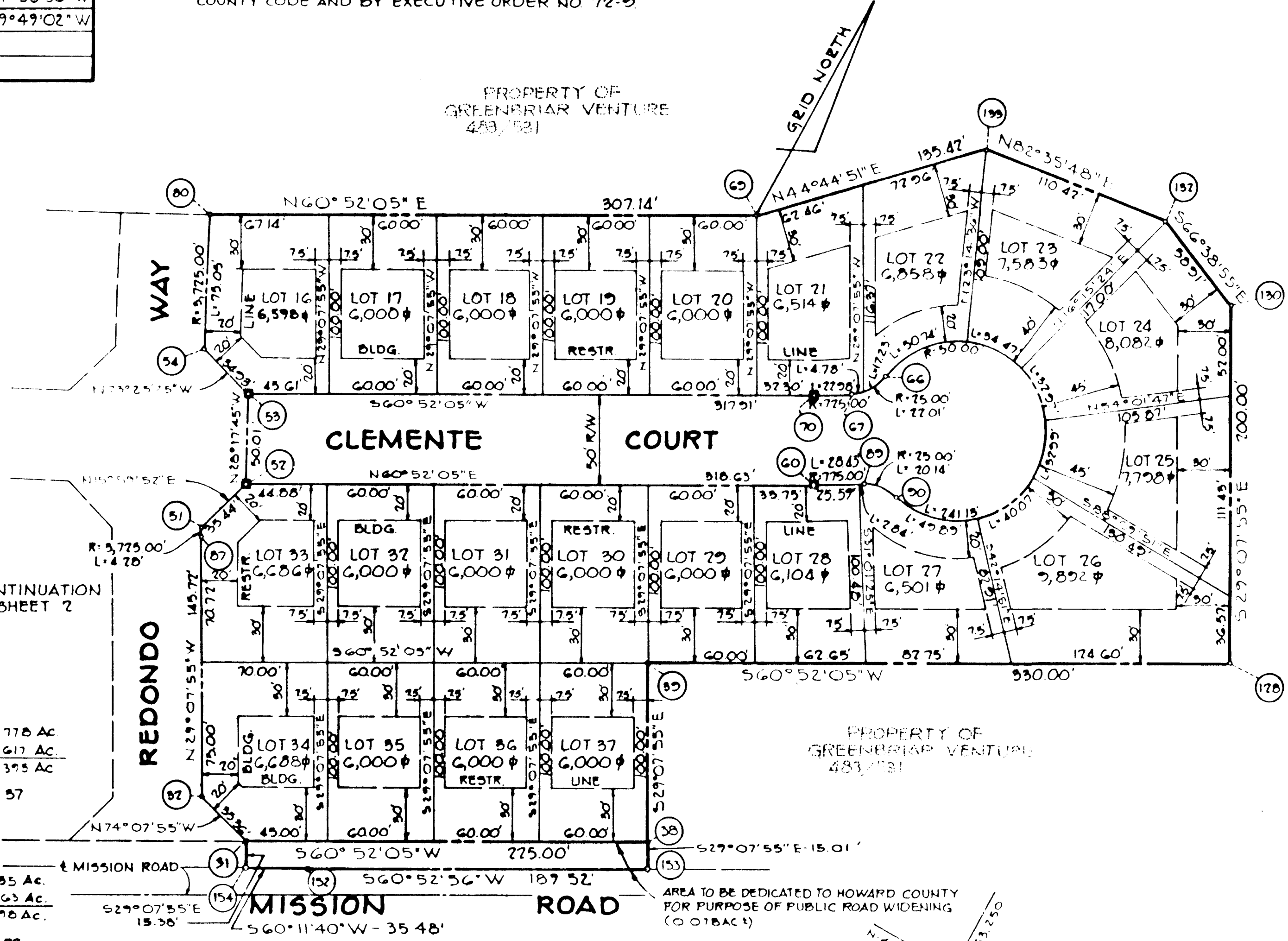
913

F-82-76

CURVE DATA						
No.	RAD.	Δ	TAN.	ARC.	CHD.	L.C.D.
07-51	3,725.00	00°03'57"	2.14'	4.28'	4.28'	N29°05'36"W
54-80	3,725.00	01°05'16"	3752'	75.05'	75.05'	N26°57'02"W
70-67	725.00	01°48'57"	11.45'	22.90'	22.90'	N59°57'36"E
67-66	75.00	50°26'21"	11.77'	22.01'	21.30'	N33°49'58"E
66-50	50.00	77°18'31"	—	24.13'	—	—
50-89	75.00	46°05'20"	10.65'	20.14'	19.60'	S81°50'36"W
89-60	775.00	07°06'06"	14.22'	28.43'	28.43'	S59°49'02"W

NOTES:
 1) THIS SUBDIVISION IS SUBJECT TO SECTION 10.177B OF THE HOWARD COUNTY CODE. PUBLIC WATER AND PUBLIC SEWER SERVICE HAS BEEN GRANTED UNDER THE TERMS AND PROVISIONS, THEREOF, EFFECTIVE 9-11-81 ON WHICH DATE DEVELOPER AGREEMENT F-81-93 WAS FILED AND ACCEPTED.
 2) THE LOTS OR PARCELS SHOWN ON THIS PLAT ARE SUBJECT TO SUPPLEMENTAL SEWER IN-AID-OF-CONSTRUCTION CHARGE CREATED BY SECTION 20-311A OF THE HOWARD COUNTY CODE AND BY EXECUTIVE ORDER NO 72-9.

PURPOSE OF THIS PLAT IS TO CORRECT TITLE REFERENCE



TOTAL TABULATIONS THIS SUBMISSION	
TOTAL AREA OF RESIDENTIAL LOTS	5.778 Ac
TOTAL AREA OF ROAD RIGHT-OF-WAY	1.617 Ac
TOTAL AREA THIS SUBMISSION	7.395 Ac
TOTAL NUMBER OF RESIDENTIAL LOTS	57

TABULATIONS THIS SHEET	
TOTAL AREA OF RESIDENTIAL LOTS	0.995 Ac
TOTAL AREA OF ROAD RIGHT-OF-WAY	0.663 Ac
TOTAL AREA THIS SHEET	1.658 Ac
TOTAL NUMBER OF RESIDENTIAL LOTS	22

■ DENOTES 4" x 4" CONCRETE MONUMENT

RIEMER-TRACY & ASSOCIATES
 8650 BALTIMORE NATIONAL BLVD
 ELLICOTT CITY, MARYLAND 21043

APPROVED: FOR PUBLIC WATER AND PUBLIC SEWERAGE SYSTEMS IN CONFORMANCE WITH THE MASTER PLAN OF WATER AND SEWERAGE FOR HOWARD COUNTY.
 [Signature] 1-27-82
 DATE

APPROVED: HOWARD COUNTY OFFICE OF PLANNING AND ZONING
 [Signature] 1-29-82
 DATE

APPROVED: FOR PUBLIC WATER AND PUBLIC SEWERAGE, STORM DRAINAGE SYSTEMS AND PUBLIC ROADS.
 HOWARD COUNTY DEPARTMENT OF PUBLIC WORKS
 [Signature] 1-29-82
 DATE

SURVEYOR'S CERTIFICATE
 I HEREBY CERTIFY THAT THE FINAL PLAT SHOWN HEREON IS CORRECT, THAT IT IS A SUBDIVISION OF PART OF THE LANDS CONVEYED BY GREENBRIAR VENTURE TO SECURITY DEVELOPMENT CORPORATION BY DEED DATED JANUARY 7, 1982 AND RECORDED AMONG THE LAND RECORDS OF HOWARD COUNTY IN LIBER 1086 FOLIO 312 BY GREENBRIAR VENTURE TO SECURITY DEVELOPMENT CORPORATION BY DEED DATED MARCH 10, 1981 AND RECORDED AMONG THE LAND RECORDS OF HOWARD COUNTY IN LIBER 1046 FOLIO 597 AND BY SECURITY DEVELOPMENT CORPORATION TO JAMES R. MOXLEY, JR. AND ALLEN McFADDIN TRUSTEES BY DEED DATED AUGUST 14, 1981 AND RECORDED AMONG THE LAND RECORDS OF HOWARD COUNTY IN LIBER 1066 FOLIO 142 AND THAT ALL MONUMENTS ARE IN PLACE OR WILL BE IN PLACE PRIOR TO THE ACCEPTANCE OF THE STREETS IN THE SUBDIVISION BY HOWARD COUNTY AS SHOWN IN ACCORDANCE WITH THE ANNOTATED CODE OF MARYLAND, AS AMENDED.
 WILLIAM E. BASSCH II DATE
 PURDUM & JESCHKE
 1025 N. CALVERT ST.
 BALT. MARYLAND 21202



OWNER'S CERTIFICATE
 WE, JAMES R. MOXLEY, JR. AND ALLEN McFADDIN, TRUSTEES, AND SECURITY DEVELOPMENT CORPORATION, A MARYLAND CORPORATION BY JAMES R. MOXLEY, JR. PRESIDENT, OWNER OF THE PROPERTY SHOWN AND DESCRIBED HEREON, HEREBY ADOPT THIS PLAN OF SUBDIVISION AND IN CONSIDERATION OF THE APPROVAL OF THIS FINAL PLAT BY THE OFFICE OF PLANNING AND ZONING, ESTABLISH THE MINIMUM BUILDING RESTRICTION LINES AND GRANT UNTO HOWARD COUNTY, MARYLAND, ITS SUCCESSORS AND ASSIGNS, (1) THE RIGHT TO LAY, CONSTRUCT AND MAINTAIN SEWERS, DRAINS, WATER PIPES AND THE SPECIFIC EASEMENTS SHOWN HEREON, (2) THE RIGHT TO REQUIRE DEDICATION FOR PUBLIC USE THE DEEDS OF THE STREETS AND/OR ROADS, AND FLOODPLAINS AND OPEN SPACE WHERE APPLICABLE AND FOR GOOD AND OTHER VALUABLE CONSIDERATION, HEREBY GRANT THE STREETS AND/OR ROADS AND FLOODPLAINS, STORM DRAINAGE FACILITIES AND OPEN SPACE WHERE APPLICABLE; (3) THE RIGHT TO REQUIRE DEDICATION OF WATERWAYS AND DRAINAGE EASEMENTS FOR THE SPECIFIC PURPOSE OF THEIR CONSTRUCTION, REPAIR AND MAINTENANCE; (4) THAT NO BUILDING OR SIMILAR STRUCTURE OF ANY KIND SHALL BE ERRECTED ON OR OVER THE SAID EASEMENTS AND RIGHTS-OF-WAYS; AND (5) PLANS FOR PUBLIC WATER AND PUBLIC SEWERAGE SYSTEMS HAVE BEEN APPROVED BY THE DEPARTMENT OF HEALTH AND MENTAL HYGIENE, AND THESE FACILITIES WILL BE AVAILABLE TO ALL LOTS OFFERED FOR SALE.
 WITNESS MY/OUR HANDS THIS 16TH DAY OF JANUARY 1982
 SECURITY DEVELOPMENT CORPORATION
 ELLICOTT CITY, MARYLAND
 ALLEN McFADDIN (SECRETARY) ALSO TRUSTEE
 JAMES R. MOXLEY, JR. (PRESIDENT) DATE
 ALSO TRUSTEE

RECORDED AS PLAT NUMBER 5117
 ON 2-2-82, 1982, AMONG THE
 LAND RECORDS OF HOWARD COUNTY, MARYLAND

MISSION HEIGHTS
 SECTION 1, AREA 1
 LOTS 1 THRU 37
 TAX MAP NO 42
 SHEET 9 OF 3
 GENELECTION DISTRICT OF HOWARD COUNTY
 JANUARY 16, 1982