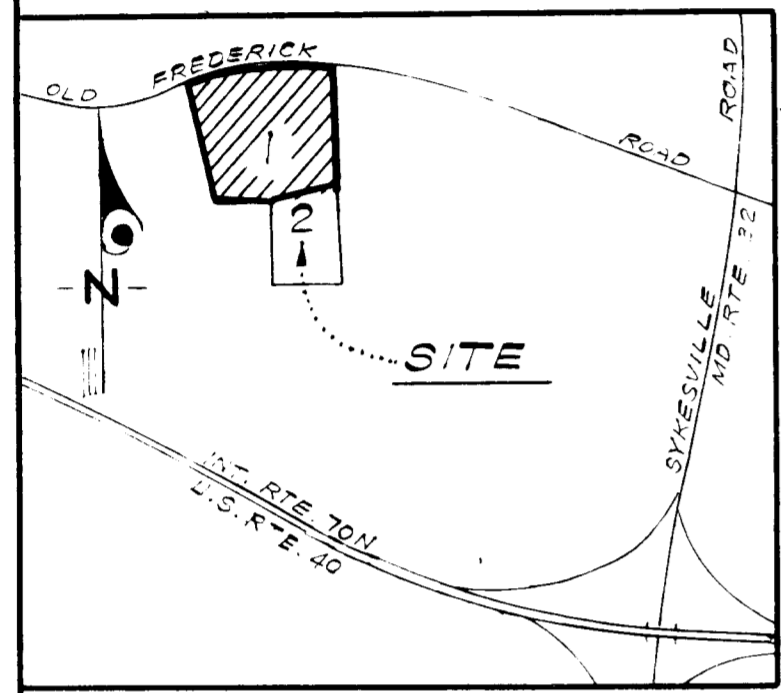


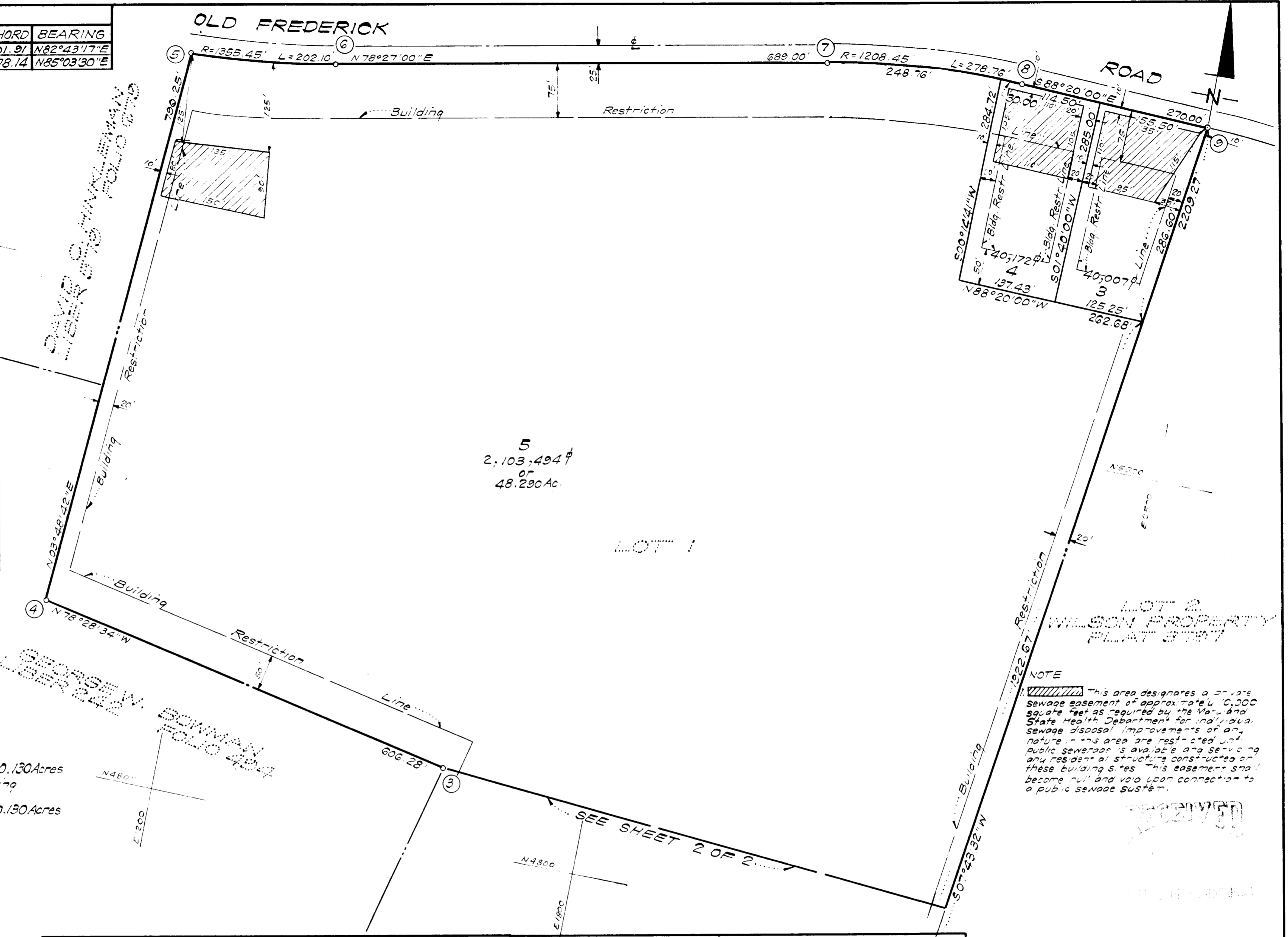
CURVE DATA						
NOS.	RADIUS	Δ	ARC	TAN	CHORD	BEARING
5-6	1355.45	08°32'34"	202.10	101.24	201.91	N82°43'17"E
7-8	1208.45	13°13'00"	278.76	140.00	278.14	N85°03'30"E

COORDINATE SCHEDULE		
NO.	NORTH	EAST
3	4908.81	1596.07
4	5029.93	1002.05
5	5818.43	1054.58
6	5844.01	1254.86
7	5981.96	1929.91
8	6005.92	2207.02
9	5998.07	2476.91



**TABULATION OF FINAL PLAT SHEETS 1 AND 2**

- (1) Total number of lots and/or parcels to be recorded: 3
- (2) Total area of lots and/or parcels and paths: 50.130 Acres
- (3) Total area of roadways to be recorded including widening strips: None
- (4) Total area of subdivision to be recorded: 50.130 Acres



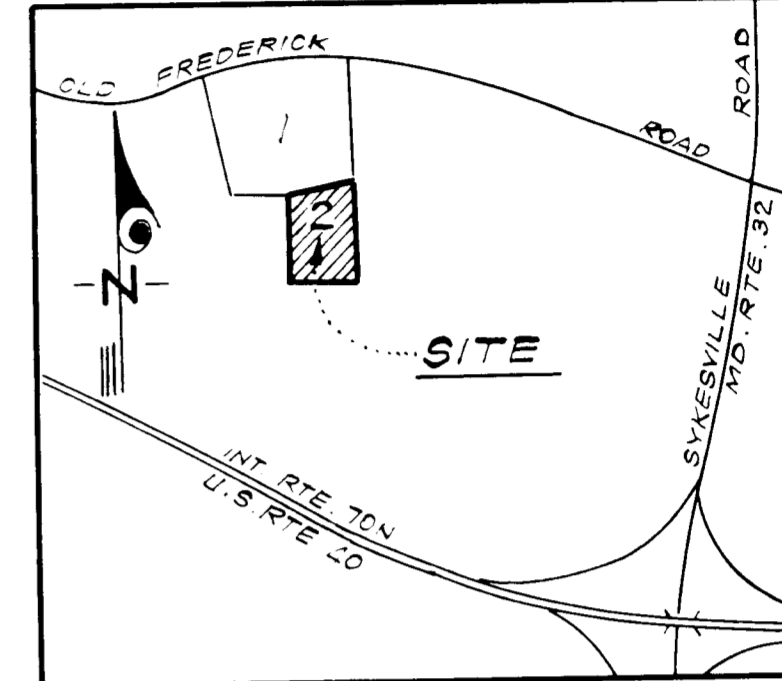
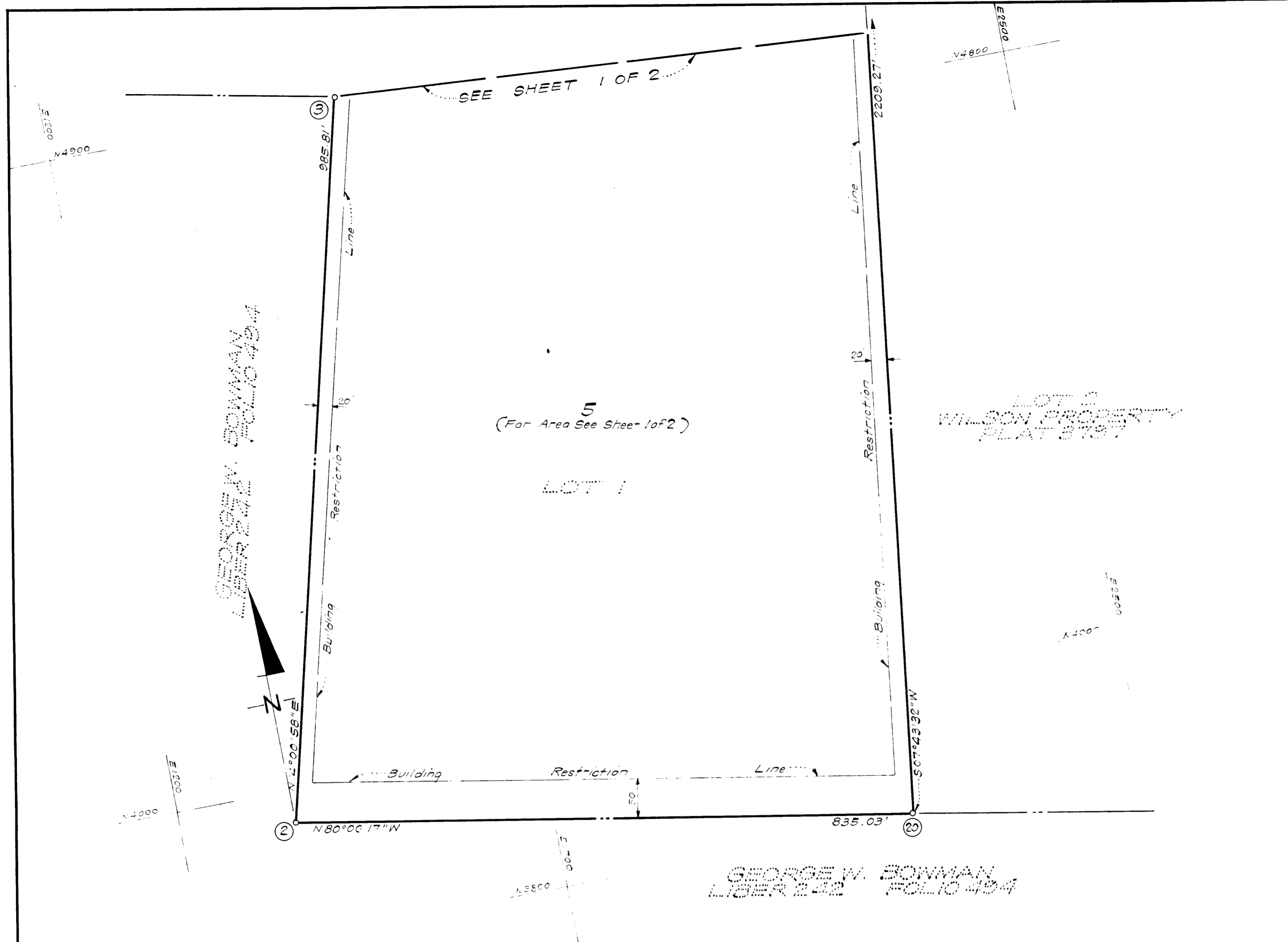
APPROVED: FOR PRIVATE WATER & PRIVATE SEWERAGE SYSTEMS HOWARD CO. HEALTH DEPT.  
 COUNTY HEALTH OFFICER: [Signature] DATE: 10-1-77  
 APPROVED: HOWARD COUNTY OFFICE OF PLANNING AND ZONING  
 DIRECTOR: [Signature] DATE: 10-1-77  
 APPROVED: FOR STORM DRAINAGE SYSTEMS & PUBLIC WORKS HOWARD CODE DEPT. OF PUBLIC WORKS

**OWNERS' DEDICATION**  
 We, Arnold B. Cornett, James W. Lee, James F. Adair and Edward J. Kasemeyer, as tenants-in-common, owners of the property shown and described hereon, hereby adopt this plan of subdivision; and in consideration of the approval of this plat by the Office of Planning and Zoning establish the minimum building restriction lines. All easements or rights-of-way affecting the property are included in this plan of subdivision.  
 Witness our hands this \_\_\_\_\_ day of September, 1977.  
 [Signatures: Arnold B. Cornett, James W. Lee, James F. Adair, Edward J. Kasemeyer]

**SURVEYOR'S CERTIFICATE**  
 I hereby certify that the Final Plat shown hereon is correct; that it is a subdivision of Lot 1 as shown on a plat of subdivision entitled "Subdivision Plat of Wilson Property" and recorded among the Land Records of Howard County, Maryland as Plat No. 3797; being also a subdivision of all of the lands conveyed by Leonard D. Wilson and Harold E. Egan, Jr., Trustees, to Arnold B. Cornett, James W. Lee, James F. Adair and Edward J. Kasemeyer, as tenants-in-common, by deed dated September 6, 1977 and recorded among the aforesaid Land Records in Liber CMP 844 at Folio 712, and that all monuments are in place as shown, in accordance with the Annotated Code of Maryland, as amended.  
 9-23-77  
 [Signature: Arnold B. Sackett]

RECORDED AS PLAT No. 3797  
 On 10-1-77, 1977, Among The Land Records Of Howard County, Maryland  
**WILSON PROPERTY**  
 LOTS 3 THRU 5  
 SECTION 1 AREA 1  
 SHEET 1 OF 2  
 3<sup>RD</sup> Election District, Howard County, Maryland  
 Scale: 1" = 100'  
 OCTOBER, 1977  
 CLARK, FINEPROCK & SACKETT  
 ENGINEERS, PLANNERS & SURVEYORS  
 1515 LOCKWOOD DRIVE  
 SILVER SPRING, MD 20910

COORDINATE SCHEDULE		
NO.	NORTH	EAST
2	3952.35	1357.31
3	4908.81	1596.07
20	3808.85	2179.92



VICINITY MAP  
Scale: 1" = 2000'

GEORGE W. BOWMAN  
LIBER 242 FOLIO 494

GEORGE W. BOWMAN  
LIBER 242 FOLIO 494

**OWNERS' DEDICATION**

We, Arnold B. Cornett, James W. Lee, James F. Adair and Edward J. Kasemeyer, as tenants-in-common, owners of the property shown and described hereon, hereby adopt this plan of subdivision, and in consideration of the approval of this plat by the Office of Planning and Zoning establish the minimum building restriction lines. All easements or rights-of-way affecting the property are included in this plan of subdivision.

Witness our hands this \_\_\_\_\_ day of September, 1977.

*Lu Clark*  
Witness  
*James W. Lee*  
Witness  
*Arnold B. Cornett*  
ARNOLD B. CORNETT  
*James W. Lee*  
JAMES W. LEE  
*James F. Adair*  
JAMES F. ADAIR  
*Edward J. Kasemeyer*  
EDWARD J. KASEMEYER

**SURVEYOR'S CERTIFICATE**

I hereby certify that the Final Plat shown hereon is correct; that it is a subdivision of Lot 1 as shown on a plat of subdivision entitled "Subdivision Plat of Wilson Property" and recorded among the Land Records of Howard County, Maryland as Plat No. 3797; being also a subdivision of all of the lands conveyed by Leonard D. Wilson and Harold E. Eare, Jr., Trustees, to Arnold B. Cornett, James W. Lee, James F. Adair and Edward J. Kasemeyer, as tenants-in-common, by deed dated September 6, 1977 and recorded among the aforesaid Land Records in Liber CMP 844 at Folio 712, and that all monuments are in place as shown, in accordance with the Annotated Code of Maryland, as amended.

9-29-77

*Clark Fine Rocke Sackett*  
CLARK FINE ROCKE SACKETT  
ENGINEERS PLANNERS SURVEYORS

APPROVED: FOR PRIVATE WATER & PRIVATE SEWERAGE SYSTEMS HOWARD CO. HEALTH DEPT.

*James F. Adair*  
COUNTY HEALTH OFFICER  
10-11-77  
DATE

APPROVED: HOWARD COUNTY OFFICE OF PLANNING AND ZONING

\_\_\_\_\_  
DIRECTOR  
\_\_\_\_\_  
DATE

APPROVED: FOR STORY DRAINAGE SYSTEMS & PUBLIC UTILITIES HOWARD CO. DEPT. OF PUBLIC WORKS

RECORDED AS PLAT \_\_\_\_\_  
On \_\_\_\_\_, 1977, Among The Land Records Of Howard County, Maryland

**WILSON PROPERTY**  
LOTS 3 THRU 5  
SECTION 1 AREA 1  
SHEET 2 OF 2  
3RD Election District, Howard County, Maryland  
Scale: OCTOBER, 1977