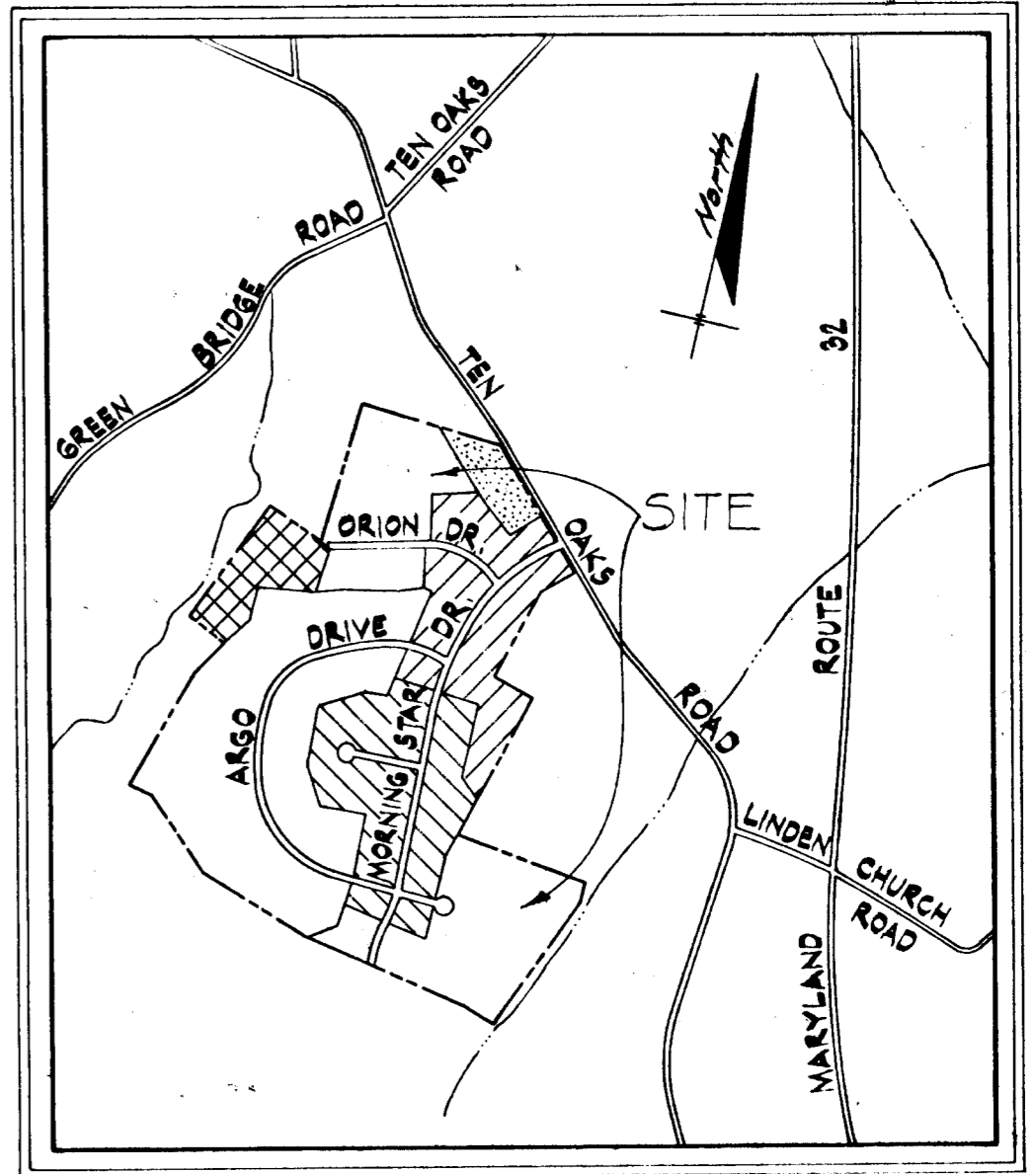
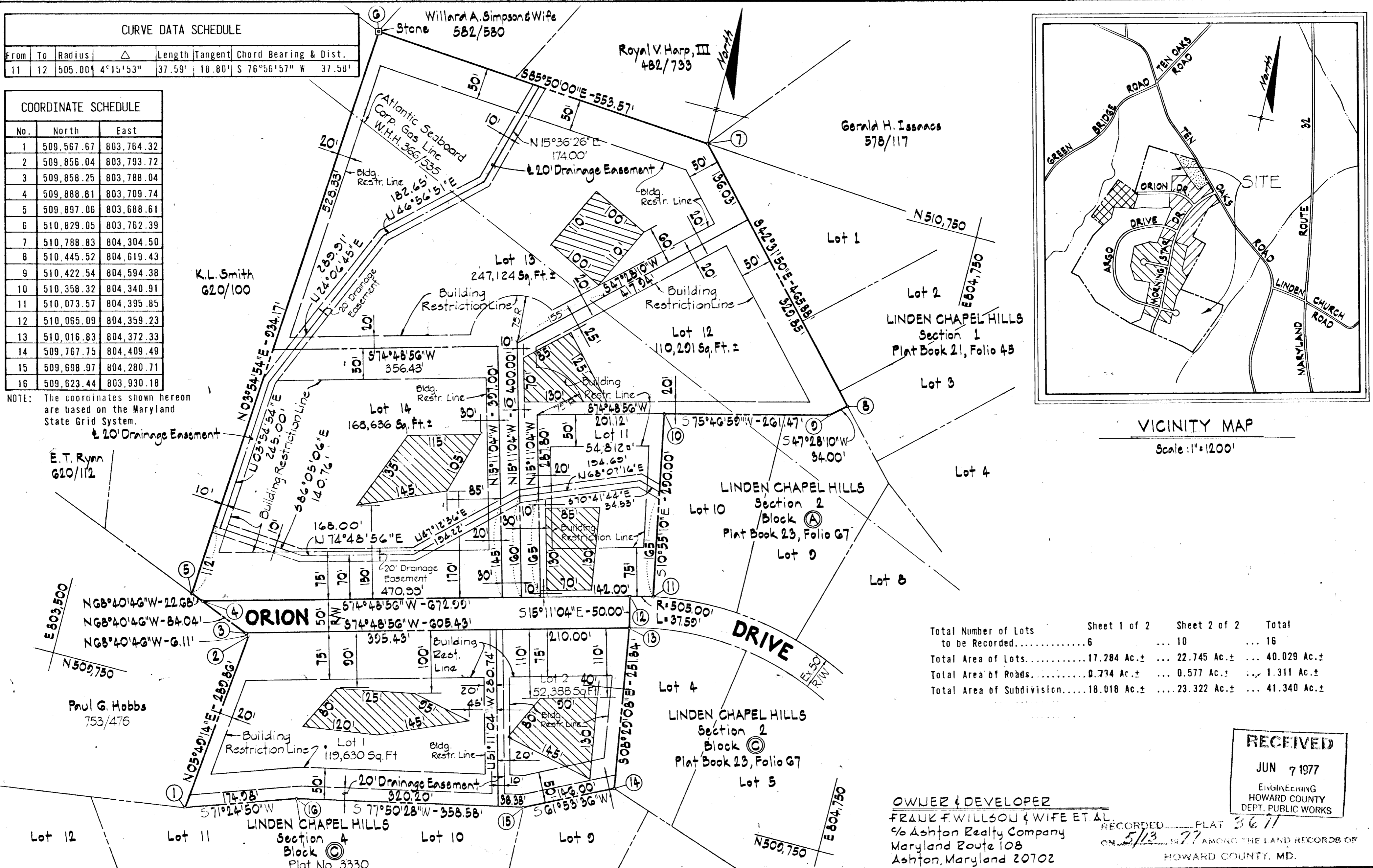


CURVE DATA SCHEDULE						
From	To	Radius	Δ	Length	Tangent	Chord Bearing & Dist.
11	12	505.00'	4°15'53"	37.59'	18.80'	S 76°56'57" W 37.58'

COORDINATE SCHEDULE		
No.	North	East
1	509,567.67	803,764.32
2	509,856.04	803,793.72
3	509,858.25	803,788.04
4	509,888.81	803,709.74
5	509,897.06	803,688.61
6	510,829.05	803,762.39
7	510,788.83	804,304.50
8	510,445.52	804,619.43
9	510,422.54	804,594.38
10	510,358.32	804,340.91
11	510,073.57	804,395.85
12	510,065.09	804,359.23
13	510,016.83	804,372.33
14	509,767.75	804,409.49
15	509,698.97	804,280.71
16	509,623.44	803,930.18

NOTE: The coordinates shown hereon are based on the Maryland State Grid System.



VICINITY MAP
Scale: 1"=1200'

	Sheet 1 of 2	Sheet 2 of 2	Total
Total Number of Lots to be Recorded.....	6	10	16
Total Area of Lots.....	17.284 Ac.±	22.745 Ac.±	40.029 Ac.±
Total Area of Roads.....	0.734 Ac.±	0.577 Ac.±	1.311 Ac.±
Total Area of Subdivision.....	18.018 Ac.±	23.322 Ac.±	41.340 Ac.±

RECEIVED
JUN 7 1977
ENGINEERING
HOWARD COUNTY
DEPT. PUBLIC WORKS

OWNER & DEVELOPER
FRANK F. WILLSON & WIFE ET AL.
% Ashton Realty Company
Maryland Route 108
Ashton, Maryland 20702

RECORDED PLAT 3677
ON 5/13/77 AMONG THE LAND RECORDS OF
HOWARD COUNTY, MD.

APPROVED: For private water and private sewerage systems, Howard County Health Department.
James M. Spickard 5/13/77
County Health Officer Date

APPROVED: Howard County Office of Planning and Zoning.
William L. Simpson 5/13/77
Director Date

APPROVED: For storm drainage systems and public road, Howard County Department of Public Works.

OWNER'S CERTIFICATE
We, Frank F. Willson and Linda W. Willson, his wife, et. al. owners of the property shown and described hereon, hereby adopt this plan of subdivision, and in consideration of the approval of this Final Plat by the Office of Planning and Zoning, establish the minimum building restriction lines and grant unto Howard County, Maryland, its successors and assigns, (1) the right to lay, construct, and maintain sewers, drains, water pipes and other municipal utilities and services, and under all roads and street right-of-way and the specific easement areas shown hereon; (2) dedicate to public use the beds of the streets and/or roads and floodplains and open space where applicable, and for One Dollar (\$1.00) consideration, hereby grant the right and option to Howard County to acquire the fee simple title to the beds of the streets and/or roads and floodplains and open space where applicable; (3) that no building or similar structure of any kind shall be erected on or over the said easements and right-of-way; and (4) it is further agreed that maintenance of all waterways, drainage easements and/or floodplains shown hereon are the responsibility of the property owner, its successors and assigns.

Witness my four hands this 20th day of September, 1976.
Frank F. Willson
Linda W. Willson

SURVEYOR'S CERTIFICATE
I hereby certify that the Final Plat shown hereon is correct; that it is a subdivision of part of the lands conveyed by Anne Gertrude Scribner, et. al. to Frank F. Willson and Linda W. Willson, his wife, et. al. by deed dated November 15, 1965, and recorded in the Land Records of Howard County in Liber W.H.H. 444 at folio 58 with certain undivided interests in said land having been granted and conveyed by Frank F. Willson and Linda W. Willson, his wife, et. al., to Edwin G. Willson and wife, et. al., by deed dated May 13, 1966, and recorded in the Land Records of Howard County, in Liber W.H.H. 453 at folio 55, and that all monuments thereon are in place as shown in accordance with the Annotated Code of Maryland as amended.

James M. Spickard
Surveyor

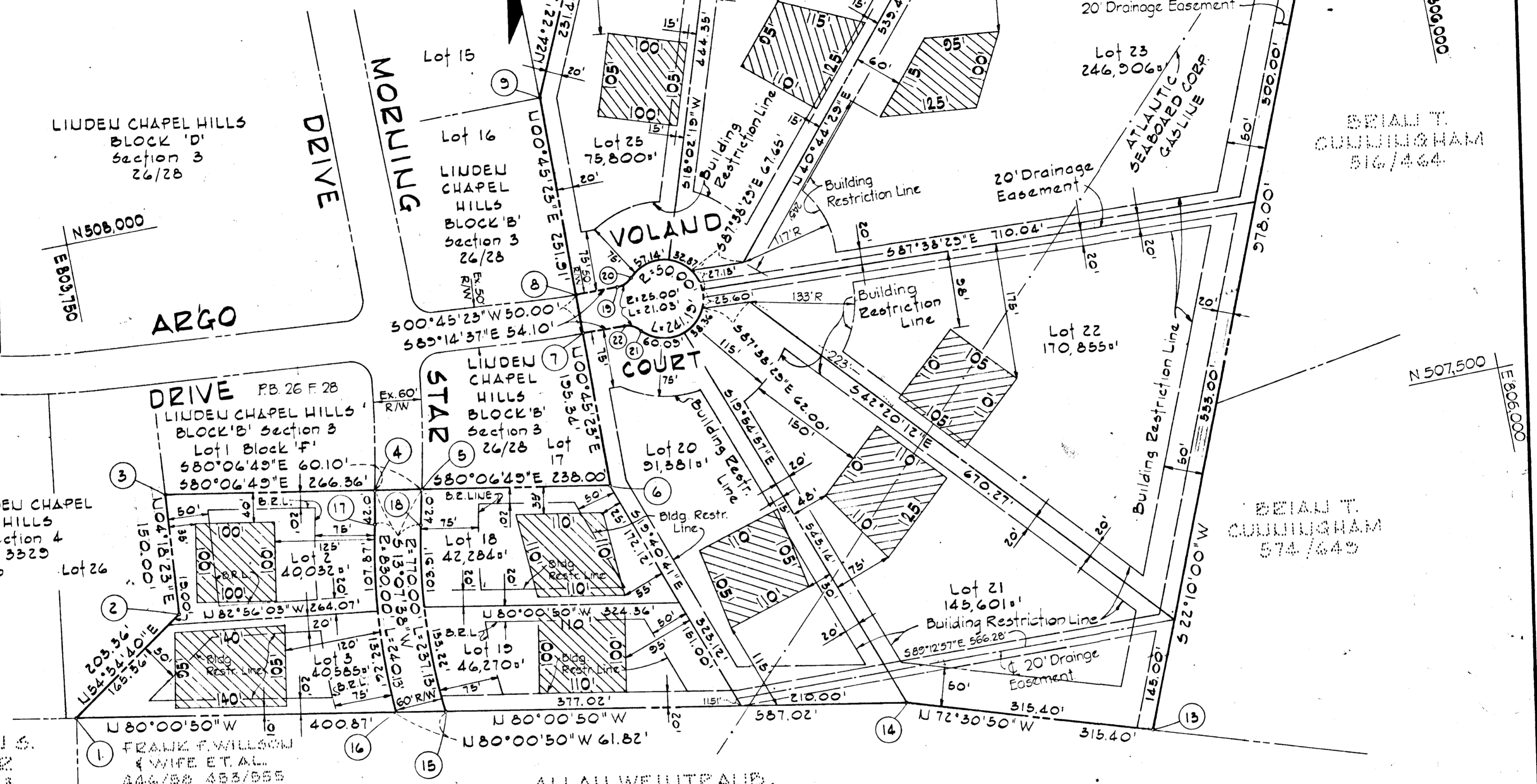
LINDEN CHAPEL HILLS

SECTION 5
LOTS 1-2 BLOCK "C" LOTS 11-14 BLOCK "A"
FIFTH ELECTION DISTRICT HOWARD COUNTY, MD.
AUGUST 20, 1976
SCALE: 1"=100'
SHEET 1 OF 2

#26

COORDINATE SCHEDULE		
No.	North	East
1	507,412.79	804,148.26
2	507,518.77	804,299.11
3	507,668.35	804,310.37
4	507,622.61	804,572.77
5	507,612.29	804,631.97
6	507,571.43	804,866.94
7	507,766.75	804,869.02
8	507,816.75	804,869.68
9	508,068.64	804,873.00
10	508,279.47	804,968.53
11	508,176.57	805,850.72
12	508,041.71	805,851.89
13	507,135.99	805,482.89
14	507,230.76	805,182.07
15	507,332.55	804,603.94
16	507,343.27	804,543.05
17	507,581.71	804,563.24
18	507,568.08	804,621.67
19	507,816.04	804,923.77
20	507,824.12	804,942.51
21	507,757.46	804,941.63
22	507,766.04	804,923.11

CURVE DATA SCHEDULE						
From	To	Radius	Δ	Length	Tangent	Chord Bearing & Dist.
17	16	830.00'	16°34'34"	240.13	120.91'	S 04°50'21" W 239.29'
18	15	770.00'	17°38'42"	237.13	119.51'	S 04°18'17" W 236.20'
19	20	25.00'	48°11'23"	21.03	11.18'	N 66°39'42" E 20.41'
22	21	25.00'	48°11'23"	21.03	11.18'	N 65°08'56" E 20.41'



NOTE: The coordinates shown hereon are based on the Maryland State Grid System.

	Sheet 2 of 2	Sheet 1 of 2	Total
Total Number of Lots to be recorded.....	10	6	16
Total Area of Lots.....	22.745 Ac.±	17.284 Ac.±	40.029 Ac.±
Total Area of Roads.....	0.577 Ac.±	0.734 Ac.±	1.311 Ac.±
Total Area of Subdivision.....	23.322 Ac.±	18.018 Ac.±	41.340 Ac.±

OWNER & DEVELOPER
 FRANK F. WILLSON & WIFE ET. AL.
 % Ashton Realty Company
 Maryland Route 108
 Ashton, Maryland 20702

RECORDED PLAT 3692
 ON 5/13/77 AMONG THE LAND RECORDS OF
 HOWARD COUNTY, MD.

APPROVED: For private water and private sewerage systems, Howard County Health Department.
James M. Jenkins 5/3/77
 County Health Officer Date

APPROVED: Howard County Office of Planning and Zoning.
Thomas J. Hines 5-5-77
 Director Date

APPROVED: For street drainage systems and public road, Howard County Department of Public Works.
 5/17/77
 Date

OWNER'S CERTIFICATE
 We, Frank F. Willson and Linda W. Willson, his wife, et. al., owners of the property shown and described hereon, hereby adopt this plan of subdivision, and in consideration of the approval of this Final Plat by the Office of Planning and Zoning, establish the minimum building restriction lines and grant unto Howard County, Maryland, its successors and assigns: (1) the right to lay, construct and maintain sewers, drains, water pipes and other municipal utilities and services; (2) dedicate to public use the beds of the streets and/or roads and floodplains and open space where applicable; and for One Dollar (\$1.00) consideration, hereby grant the right and option to Howard County to acquire the fee simple title to the beds of the streets and/or roads and floodplains and open space where applicable; (3) that no building or similar structure of any kind shall be erected on or over the said easements and rights-of-way; and (4) it is further agreed that maintenance of all waterways, drainage easements and/or floodplains shown hereon are the responsibility of the property owner, its successors and assigns.
 Witness my four hands this 22nd day of September, 1976.

SURVEYOR'S CERTIFICATE
 I hereby certify that the Final Plat shown hereon is correct; that it is a subdivision of part of the lands conveyed by Anne Gertrude Scribner, et. al. to Frank F. Willson and Linda W. Willson, his wife, et. al. by deed dated November 15, 1965, and recorded in the Land Records of Howard County in Liber W.H.H. 444, 15, 1965, and recorded in the Land Records of Howard County in Liber W.H.H. 444, 15, 1965, with certain undivided interests in said land having been granted and at Folio 58 with certain undivided interests in said land having been granted and conveyed by Frank F. Willson and Linda W. Willson, his wife, et. al. to Edwin G. Willson and wife, et. al. by deed dated May 15, 1966 and recorded in the Land Records of Howard County in Liber W.H.H. 453 at Folio 55, and that all monuments are in place as shown in accordance with the Annotated Code of Maryland as amended.
 Date: 5/13/77
 WILLIAM B. RISCH, II
 Reg. No. 4475

LINDEN CHAPEL HILLS
 SECTION FIVE
 Lots 243 Block "F" Lots 18-25 Block "B"
 FIFTH ELECTION DISTRICT HOWARD COUNTY, MD.
 AUGUST 20, 1976 Sheet 2 of 2 SCALE: 1"=100'