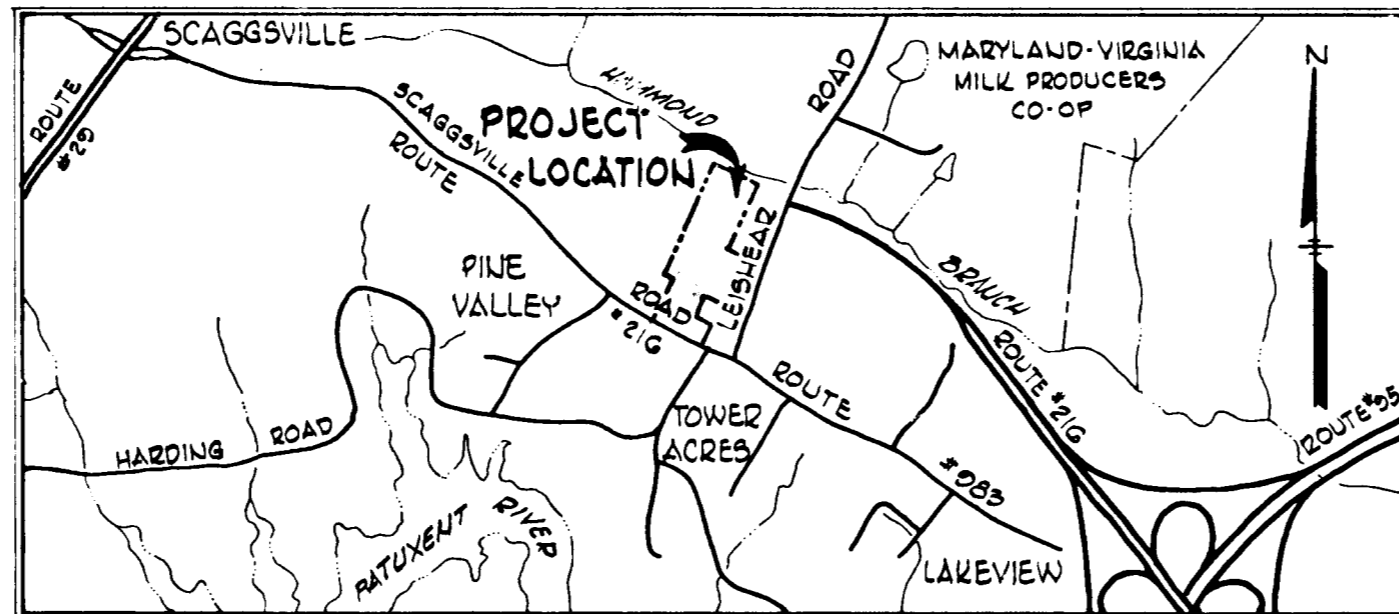


THIS PLAN IS SUBJECT TO EXECUTIVE ORDER NO. 72.9
ESTABLISHMENT OF SUPPLEMENTAL SEWER IN-AID-OF-
CONSTRUCTION CHARGE.

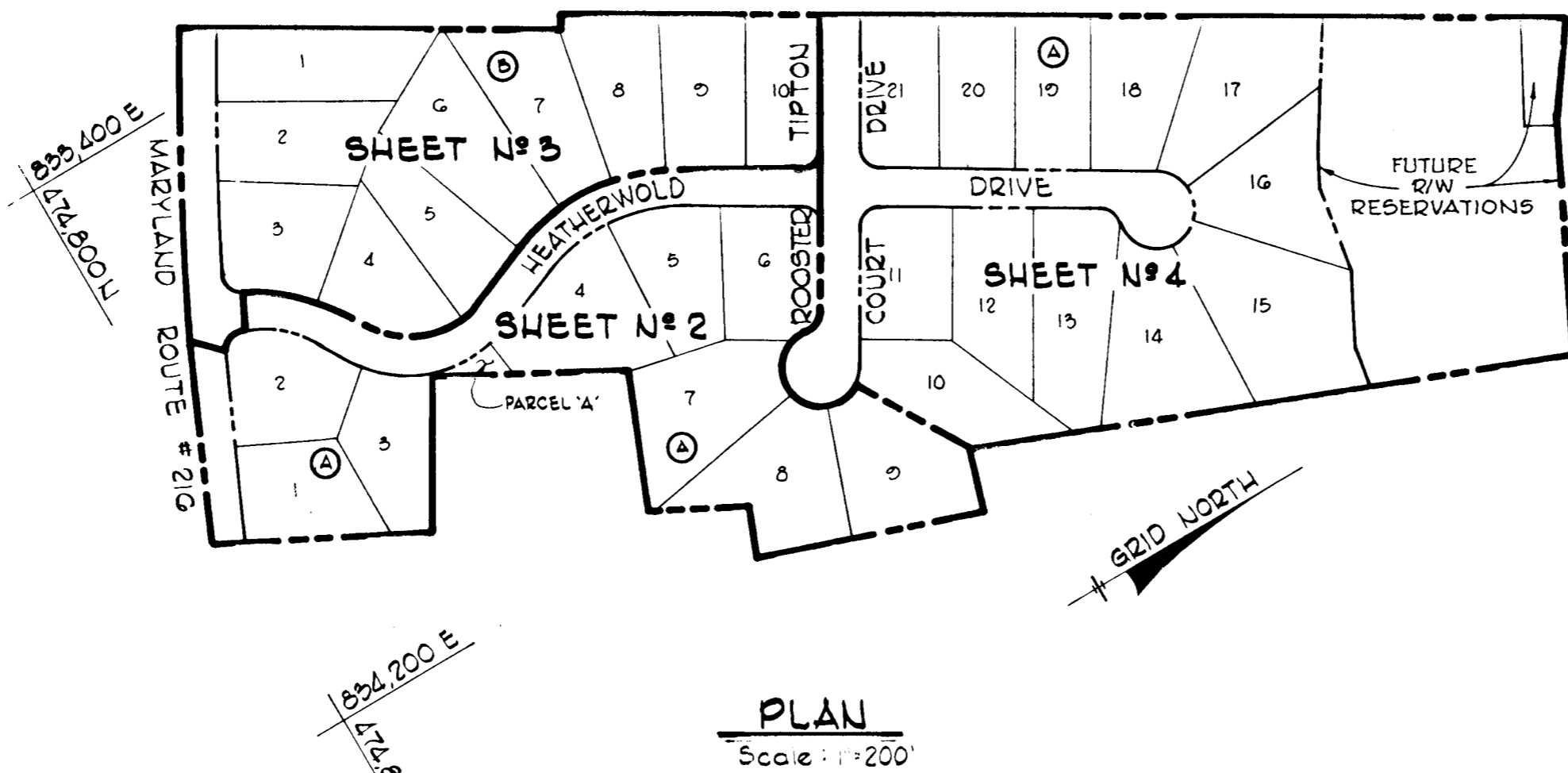


VICINITY MAP
SCALE: 1" = 2,000'

TOTAL TABULATIONS THIS SUBMISSION

DESIGNATION:	ACREAGE:
Lots	17.117
Parcels050
R.O.W.	2.960
Future Right-Of-Way Reservation	3.210
TOTAL AREA THIS SUBMISSION:	23.345
TOTAL NO. OF LOTS THIS SUBMISSION:	31
TOTAL NO. OF PARCELS THIS SUBMISSION: ..	1

COORDINATES		
NO.	NORTH	EAST
1	475069.97	833312.96
2	475502.38	833568.35
3	475512.31	833550.99
4	476645.46	834220.24
5	476573.93	834321.52
6	476434.95	834608.78
7	475696.51	834311.97
8	475664.85	834390.73
9	475377.28	834293.88
10	475400.28	834228.86
11	475287.30	834172.87
12	475355.74	833998.52
13	475128.77	833871.69
14	475027.44	834044.08
15	474765.19	833914.10
16	474877.50	833677.93
38	475230.23	833817.02
39	475247.34	833864.00
40	475311.29	833787.49
41	475378.40	833831.47
42	475556.03	833810.27
43	475532.60	833853.32
46	475585.93	834073.96
47	475612.26	834062.14
49	475670.38	833963.73
50	475661.57	833929.49
52	475619.36	834148.45
61	475603.14	834165.21
63	475713.44	833989.16
64	475747.67	833980.34
71	475996.76	834127.46



COORDINATES		
NO.	NORTH	EAST
72	476008.58	834153.80
75	475746.29	833903.05
77	475773.10	833937.29
78	476083.08	834120.37
82	475721.24	833877.62
83	475687.00	833886.44
85	475853.28	833752.37
86	475810.23	833726.94
100	474805.52	833934.09
104	475038.66	833791.70
105	475021.84	833764.55
106	474349.39	833699.20
107	474945.91	833697.51
109	474912.42	833709.27
110	474956.25	833618.90
111	474967.73	833652.53
113	474971.20	833654.21
114	475064.35	833738.22
115	475081.17	833765.37
125	476278.05	834208.33
126	476255.12	834254.43
127	476239.41	834360.83
128	476190.22	834450.99
130	476177.70	834505.38
131	476375.73	834060.93
147	475108.72	833335.84
222	476609.90	834203.11
224	476552.62	834319.09
225	476570.66	834328.26
228	476611.21	834200.11

RECEIVED

MAR 10 1977

BUREAU OF ENGINEERING

ALL COORDINATES ARE BASED ON THE MARYLAND STATE GRID SYSTEM

APPROVED: FOR PUBLIC WATER AND PUBLIC SEWERAGE SYSTEMS, HOWARD COUNTY HEALTH DEPARTMENT.

James M. ...
COUNTY HEALTH OFFICER DATE 2-23-77

APPROVED: HOWARD COUNTY OFFICE OF PLANNING AND ZONING.

[Signature]
DIRECTOR DATE

APPROVED: FOR PUBLIC WATER AND PUBLIC SEWERAGE, STORM DRAINAGE SYSTEMS AND PUBLIC ROADS. HOWARD COUNTY DEPARTMENT OF PUBLIC WORKS.

[Signature]
DIRECTOR DATE

SURVEYOR'S CERTIFICATE

I hereby certify that the Final Plat shown hereon is correct; that it is a subdivision of ALL the lands conveyed by Robert ... to Jacyn Development Group, Inc., deed dated July 29, 1976, and recorded in the Land Records of Howard County Liber 778, Folio 150 and that all monuments are in place as shown, in accordance with the Annotated Code of Maryland, as amended.

PROFESSIONAL LAND SURVEYOR

(By) *[Signature]*
CENTURY ENGINEERING, INC.
32 WEST ROAD
TOWSON, MARYLAND 21284

OWNER'S CERTIFICATE

We, Jacyn Development Group, Inc., a Maryland Corporation, by D. Terrence MacHamer, President, Michael Glick, Assistant Secretary, owners of the property shown and described hereon, hereby adopt this plan of subdivision, and in consideration of the approval of this Final Plat by the Office of Planning and Zoning, establish the minimum building restriction lines and grant unto Howard County, Maryland, its successors and assigns, (1) the right to lay, construct and maintain sewers, drains, water pipes and other municipal utilities and services, in and under all roads and street right-of-ways and the specific easement areas shown hereon; (2) dedicate to public use the beds of the streets and/or roads and floodplains and open space where applicable, and for One Dollar (\$1.00) consideration, hereby grant the right and option to Howard County to acquire the fee simple title to the beds of the streets and/or roads and floodplains and open space where applicable; (3) that no building or similar structure of any kind shall be erected on or over the said easements and right-of-ways; and (4) it is further agreed that maintenance of all waterways, drainage easements and/or floodplains shown hereon are the responsibility of the property owner, its successors and assigns.

Witness my hand this 15 day of AUGUST, 1976.

JACYN DEVELOPMENT GROUP, INC.
(By) *[Signature]*
Att: *[Signature]*

RECORDED AS PLAT NUMBER 3626
on FEB 25, 1977, 1977, among The
Land Records of Howard County, Maryland.

BOOK
SECTION 1

BLOCK 'A' LOTS 1 THRU 21
BLOCK 'B' LOTS 1 THRU 10

Sheet 1 Of 4
6th Election District of Howard County, Md.
Scale: AS SHOWN Date: AUG. 20, 1976

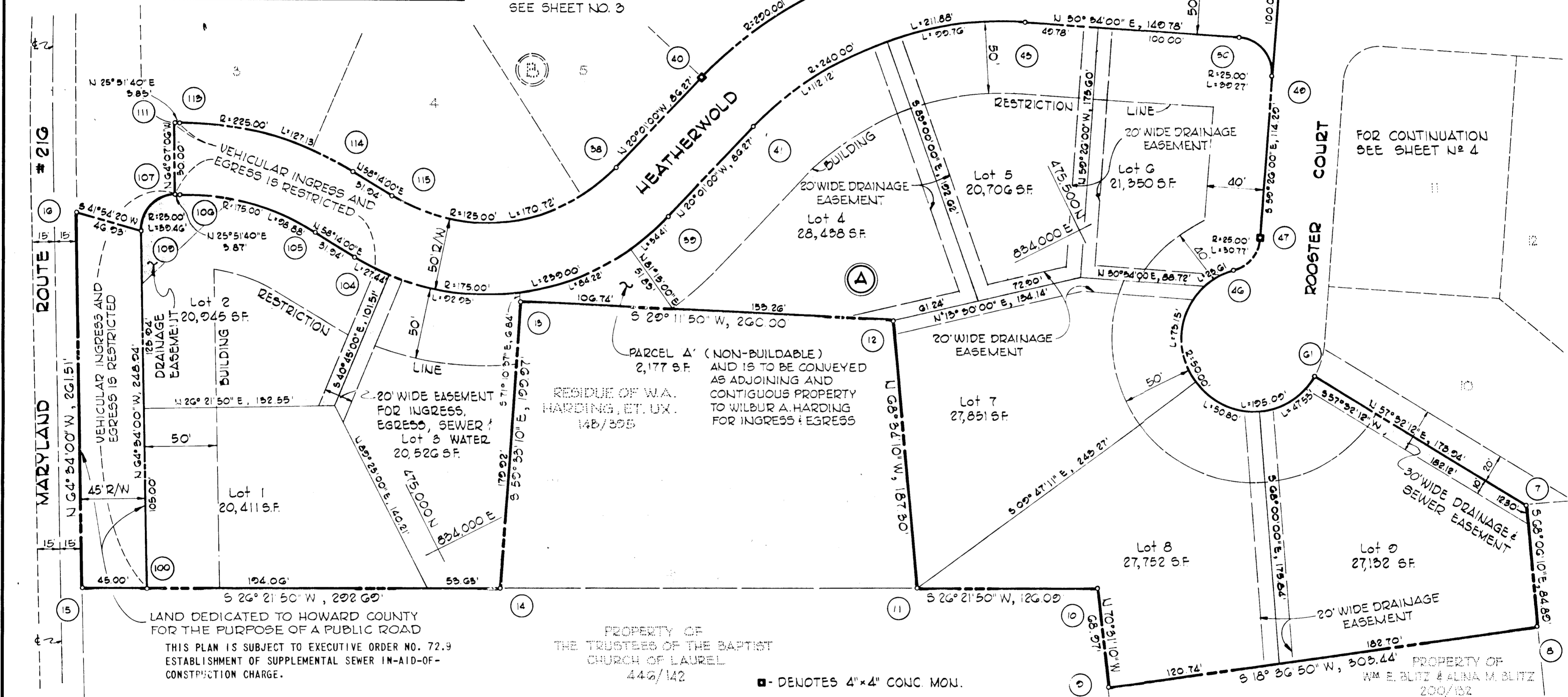
#539

CURVE DATA						
NO.	RAD.	Δ	TAN.	ARC.	CHD.	L.C.B.
113-114	225.00	32°-22'-20"	65.31	127.13	125.44	N 42°-02'-50" E
115-38	125.00	78°-15'-00"	101.68	170.72	157.75	N 19°-06'-30" E
40-42	290.00	50°-35'-00"	137.03	256.03	247.79	N 05°-16'-30" E
83-82	25.00	90°-00'-00"	25.00	39.27	35.36	N 14°-26'-00" W
47-46	25.00	70°-31'-44"	17.68	30.77	28.87	S 24°-10'-00" E
46-61	50.00	223°-33'-31"	-	195.09	92.86	N 79°-18'-58" E
49-50	25.00	90°-00'-00"	25.00	39.27	35.36	S 75°-34'-00" W
43-41	240.00	50°-35'-00"	113.40	211.88	205.07	S 05°-16'-30" W
39-104	175.00	78°-15'-00"	142.35	239.00	220.86	S 19°-06'-30" W
105-106	175.00	32°-22'-20"	50.80	98.88	97.57	S 42°-02'-50" W
107-109	25.00	90°-25'-40"	25.19	39.46	35.49	S 19°-21'-10" E

TABULATION THIS SHEET	
DESIGNATION:	ACREAGE:
LOTS	4.538
PARCELS050
R.O.W.	1.244
TOTAL AREA THIS SHEET:	6.232
TOTAL NO. OF LOTS THIS SHEET:	9
TOTAL NO. OF PARCELS THIS SHEET:	1

NOTE: Maintenance of all storm drains and/or drainage easements shown hereon are the responsibility of the property owner, its successors and assigns.

TOTAL TABULATIONS THIS SUBMISSION	
DESIGNATION:	ACREAGE:
LOTS	17.117
PARCELS050
R.O.W.	2.960
FUTURE RIGHT-OF-WAY RESERVATION	3.210
TOTAL AREA THIS SUBMISSION:	23.345
TOTAL NO. OF LOTS THIS SUBMISSION:	31
TOTAL NO. OF PARCELS THIS SUBMISSION:	1



APPROVED: FOR PUBLIC WATER AND PUBLIC SEWERAGE SYSTEMS, HOWARD COUNTY HEALTH DEPARTMENT.

Joyce M. Boedem 2-23-77
COUNTY HEALTH OFFICER DATE

APPROVED: HOWARD COUNTY OFFICE OF PLANNING AND ZONING.

DIRECTOR DATE

APPROVED: FOR PUBLIC WATER AND PUBLIC SEWERAGE, STORM DRAINAGE SYSTEMS AND PUBLIC ROADS. HOWARD COUNTY DEPARTMENT OF PUBLIC WORKS.

J.P. ... 2-18-77
DIRECTOR DATE

SURVEYOR'S CERTIFICATE

I hereby certify that the Final Plat shown hereon is correct: that it is a subdivision of ALL the lands conveyed by Robert Nass to Jacyn Development Group, Inc., deed dated July 29, 1976, and recorded in the Land Records of Howard County Liber 778, Folio 150 and that all monuments are in place as shown, in accordance with the Annotated Code of Maryland, as amended.

PROFESSIONAL LAND SURVEYOR

(By) _____
CENTURY ENGINEERING, INC.
32 WEST ROAD
TOWSON, MARYLAND 21284

OWNER'S CERTIFICATE

We, Jacyn Development Group, Inc., a Maryland Corporation by D. Terrence Mac Hamer, President, Michael Glick, Assistant Secretary, owners of the property shown and described hereon, hereby adopt this plan of subdivision, and in consideration of the approval of this Final Plat by the Office of Planning and Zoning, establish the minimum building restriction lines and grant unto Howard County, Maryland, its successors and assigns, (1) the right to lay, construct and maintain sewers, drains, water pipes and other municipal utilities and services, in and under all roads and street right-of-ways and the specific easement areas shown hereon; (2) dedicate to public use the _____ of the streets and/or roads and floodplains and open space where applicable, and for One Dollar (\$1.00) consideration, hereby grant the right and option to Howard County to acquire the fee simple title to the beds of the streets and/or roads and floodplains and open space where applicable; (3) that no building or structure of any kind shall be erected on or over the said easements and right-of-ways; and (4) it is further agreed that maintenance of all waterways, drainage easements and/or floodplains shown hereon are the responsibility of the property owner, its successors and assigns.

Witness my/our hands this 18 day of August, 1976.

JACYN DEVELOPMENT GROUP, INC.
(By) *D. Terrence Mac Hamer*
Attest: *Michael Glick*

RECORDED AS PLAT NUMBER 3062
on FEB. 25, 1977, among The
Land Records of Howard County, Maryland.

SAYBROOK
SECTION 2
BLOCK 'A' LOTS 1 THRU 21
BLOCK 'B' LOTS 1 THRU 10

Sheet 2 of 4
6th Election District Of Howard County, Md.
Scale: 1" = 50'
Date: Aug. 20, 1976

#539

CURVE DATA						
NO.	RAD.	Δ	TAN.	ARC.	CHD.	L.C.B.
82-83	25.00	90°-00'-00"	25.00	39.27	35.36	S 14°-26'-00" E
42-40	290.00	50°-35'-00"	137.63	256.03	247.79	S 05°-16'-30" W
38-115	125.00	78°-15'-00"	101.68	170.72	157.75	S 19°-06'-30" W
114-113	225.00	32°-22'-20"	65.31	127.13	125.44	S 42°-02'-50" W
107-109	25.00	90°-25'-40"	25.19	39.46	35.49	S 19°-21'-10" E
16-1	4985.00	04°-44'-38"	206.48	412.73	412.61	N 62°-11'-41" W
111-110	25.00	90°-34'-58"	25.26	39.52	35.53	S 71°-09'-09" W
110-147	4940.00	03°-43'-46"	160.84	321.56	321.50	N 61°-41'-28" W

TABULATION THIS SHEET

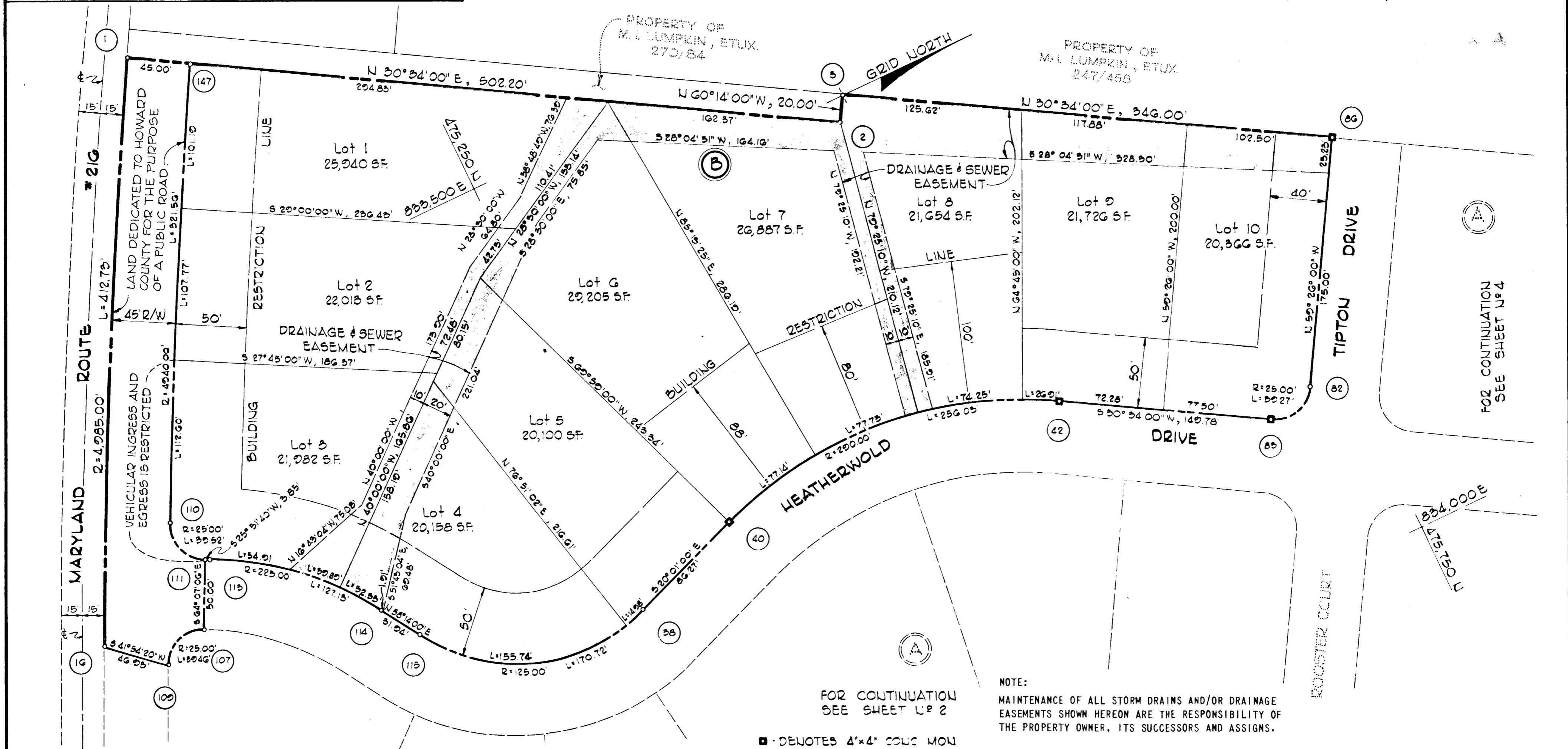
DESIGNATION:	ACREAGE:
LOTS	5.281
R.O.W.466
TOTAL AREA THIS SHEET:	5.747
TOTAL NO. OF LOTS THIS SHEET: ...	10

TOTAL TABULATIONS THIS SUBMISSION

DESIGNATION:	ACREAGE:
LOTS	17.117
PARCELS050
R.O.W.	2.960
FUTURE RIGHT-OF-WAY RESERVATION	3.218
TOTAL AREA THIS SUBMISSION:	23.345
TOTAL NO. OF LOTS THIS SUBMISSION:	31
TOTAL NO. OF PARCELS THIS SUBMISSION:	1

833,500 E
475,750 L

THIS PLAN IS SUBJECT TO EXECUTIVE ORDER NO. 72.9
ESTABLISHMENT OF SUPPLEMENTAL SEWER IN-AID-OF-
CONSTRUCTION CHARGE.



FOR CONTINUATION SEE SHEET N° 4

834,000 E
475,750 L

APPROVED: FOR PUBLIC WATER AND PUBLIC SEWERAGE SYSTEMS, HOWARD COUNTY HEALTH DEPARTMENT.

Jaycyn Boedens 2-23-77
COUNTY HEALTH OFFICER DATE

APPROVED: HOWARD COUNTY OFFICE OF PLANNING AND ZONING.

[Signature]
DIRECTOR DATE

APPROVED: FOR PUBLIC WATER AND PUBLIC SEWERAGE, STORM DRAINAGE SYSTEMS AND PUBLIC ROADS, HOWARD COUNTY DEPARTMENT OF PUBLIC WORKS.

[Signature] 8-18-77
DIRECTOR DATE

SURVEYOR'S CERTIFICATE

I hereby certify that the Final Plat shown hereon is correct; that it is a subdivision of ALL the lands conveyed by Robert Hass to Jacyn Development Group, Inc., dated July 29, 1976, and recorded in the Land Records of Howard County Liber 778, Folio 150 and that all monuments are in place as shown, in accordance with the Annotated Code of Maryland, as amended.

PROFESSIONAL LAND SURVEYOR

(BY) CENTURY ENGINEERING, INC.
32 WEST ROAD
TOWSON, MARYLAND 21284

OWNER'S CERTIFICATE

We, Jacyn Development Group, Inc., a Maryland Corporation by D. Terrence Mac Hamer, President, Michael Glick, Assistant Secretary, owners of the property shown and described hereon, hereby adopt this plan of subdivision, and in consideration of the approval of this Final Plat by the Office of Planning and Zoning, establish the minimum building restriction lines and grant unto Howard County, Maryland, its successors and assigns, (1) the right to lay, construct and maintain sewers, drains, water pipes and other municipal utilities and services, in and under all roads and street right-of-ways and the specific easement areas shown hereon; (2) dedicate to public use the beds of the streets and/or roads and floodplains and open space where applicable, and for One Dollar (\$1.00) consideration, hereby grant the right and option to Howard County to acquire the fee simple title to the beds of the streets and/or roads and floodplains and open space where applicable; (3) that no building or similar structure of any kind shall be erected on or over the said easements and right-of-ways; and (4) it is further agreed that maintenance of all waterways, drainage easements and/or floodplains shown hereon are the responsibility of the property owner, its successors and assigns.

Witness my/our hands this 18 day of AUGUST, 1976

JACYN DEVELOPMENT GROUP, INC.
(BY) *[Signature]*
Attest: *[Signature]*

RECORDED AS PLAT NUMBER 36,218
on FEBRUARY 19 1977, among The
Land Records of Howard County, Maryland

SAYBROOK
SECTION 1
BLOCK 'A' LOTS 1 THRU 21
BLOCK 'B' LOTS 1 THRU 10

Sheet 3 of 4
6th Election District of Howard County, Md.
Scale: 1" = 50' Date: Aug. 20, 1976

#539

PROPERTY OF
M. I. LUMKIN, ET. UX.
247/458

THIS PLAN IS SUBJECT TO EXECUTIVE ORDER NO. 72.9
ESTABLISHMENT OF SUPPLEMENTAL SEWER IN-AID-OF-
CONSTRUCTION CHARGE.

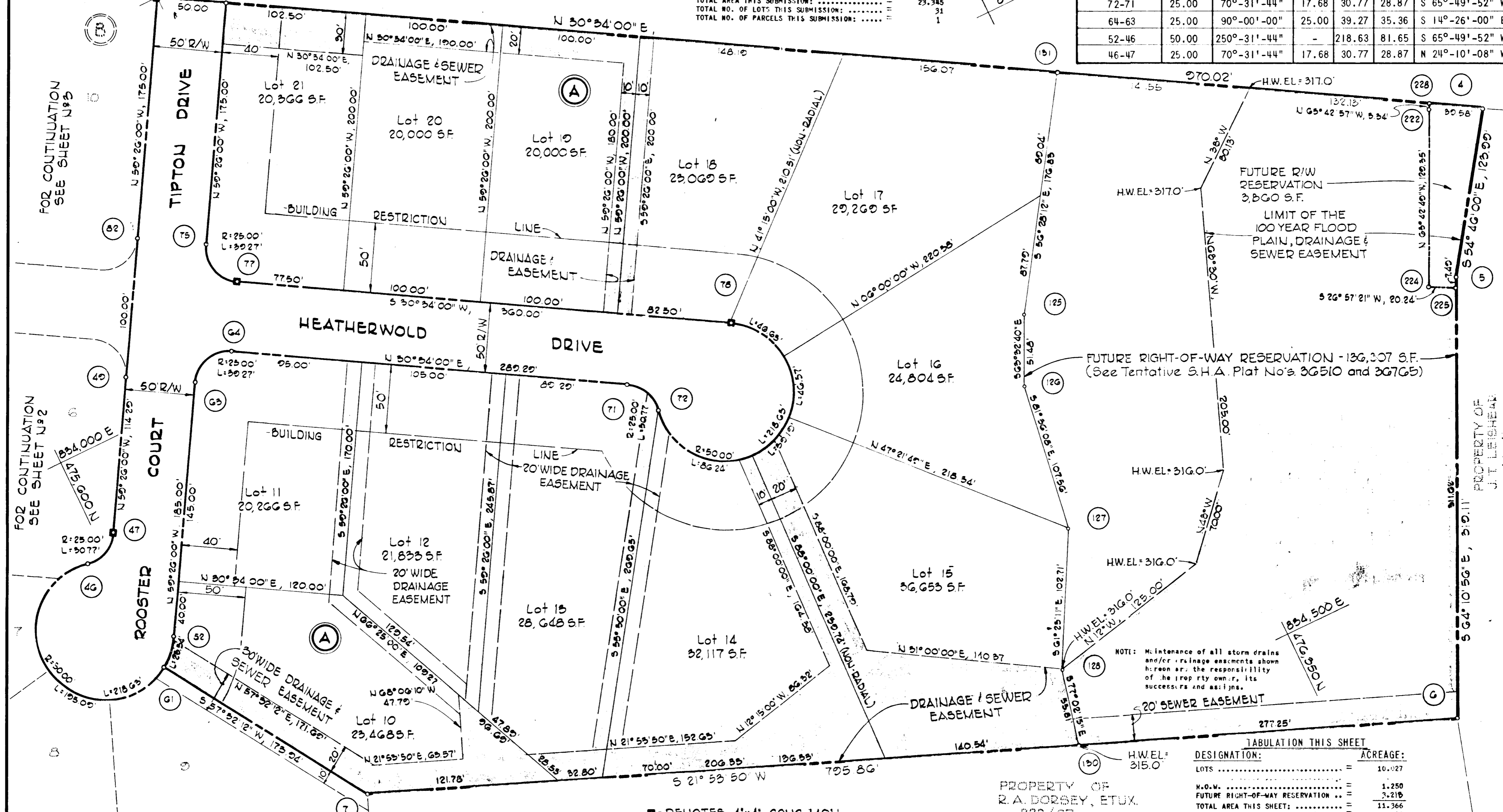
TOTAL TABULATIONS THIS SUBMISSION

DESIGNATION:	ACREAGE:
LOTS	17.117
PARCELS	2.050
R.O.W.	2.960
FUTURE RIGHT-OF-WAY RESERVATION	3.218
TOTAL AREA THIS SUBMISSION:	23.345
TOTAL NO. OF LOTS THIS SUBMISSION:	31
TOTAL NO. OF PARCELS THIS SUBMISSION:	1

470,350 L
854,000 E

CURVE DATA

NO.	RAD.	Δ	TAN.	ARC.	CHD.	L.C.B.
75-77	25.00	90°-00'-00"	25.00	39.27	35.36	N 75°-34'-00" E
78-72	50.00	250°-31'-44"	-	218.63	81.65	S 24°-10'-08" E
72-71	25.00	70°-31'-44"	17.68	30.77	28.87	S 65°-49'-52" W
64-63	25.00	90°-00'-00"	25.00	39.27	35.36	S 14°-26'-00" E
52-46	50.00	250°-31'-44"	-	218.63	81.65	S 65°-49'-52" W
46-47	25.00	70°-31'-44"	17.68	30.77	28.87	N 24°-10'-08" W



APPROVED: FOR PUBLIC WATER AND PUBLIC SEWERAGE SYSTEMS, HOWARD COUNTY HEALTH DEPARTMENT.

James M. Bogdanus 2-23-77
COUNTY HEALTH OFFICER DATE

APPROVED: HOWARD COUNTY OFFICE OF PLANNING AND ZONING.

Thomas J. ... 2-24-77
DIRECTOR DATE

APPROVED: FOR PUBLIC WATER AND PUBLIC SEWERAGE, STORM DRAINAGE SYSTEMS AND PUBLIC ROADS, HOWARD COUNTY DEPARTMENT OF PUBLIC WORKS.

... 2-18-77
DIRECTOR DATE

SURVEYOR'S CERTIFICATE

I hereby certify that the Final Plat shown hereon is correct; that it is a subdivision of ALL the lands conveyed by future less to Jacyn Development Group, Inc., deed dated July 29, 1976, and recorded in the Land Records of Howard County Liber 778, Folio 150 and that all monuments are in place as shown, in accordance with the Annotated Code of Maryland, as amended.

PROFESSIONAL LAND SURVEYOR

(BY) *...*

GENTLY ENGINEERING, INC.
32 WEST ROAD
TOWSON, MARYLAND 21286

OWNER'S CERTIFICATE

Jacyn Development Group, Inc., a Maryland Corporation by G. Terrence Mac Haner, President, Michael Click, Assistant Secretary, owners of the prop rty shown and described herein, hereby adopt this plan of subdivision, and in confirmation of the approval of this Final Plat by the Office of Planning and Zoning, establish the minimum building restriction lines and grant unto Howard County, Maryland, its successors and assigns, (1) the right to lay, construct and maintain sewers, drains, water pipes and other municipal utilities and services, in and under all roads and street right-of-ways and the specific easement areas shown hereon; (2) dedicate to public use the beds of the streets and/or roads and floodplains and open space where applicable, and for One Dollar (\$1.00) consideration, hereby grant the right and option to Howard County to acquire the fee simple title to the beds of the streets and/or roads and floodplains and open space where applicable; (3) that no building or similar structure of any kind shall be erected on and over the said easements and right-of-ways; and (4) it is further agreed that maintenance of all waterways, drainage easements and/or floodplains shown hereon are the responsibility of the property owner, its successors and assigns.

Witness my/our hands this 18 day of AUGUST, 1976.

JACYN DEVELOPMENT GROUP, INC.
G. Terrence Mac Haner
Attest: *...*

RECORDED AS PLAT NUMBER 302-1
on FEB 23, 1977 among The
Land Records of Howard County, Maryland.

SAYBROOK
SECTION 1
BLOCK 'A' LOTS 1 THRU 21
BLOCK 'B' LOTS 1 THRU 10

Sheet 4 of 4
6th. Election District of Howard County, Md.
Scale: 1" = 50' Date: Aug. 20, 1976

#539