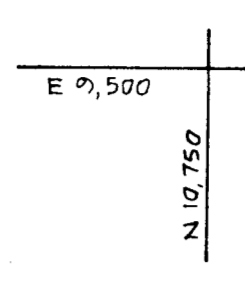
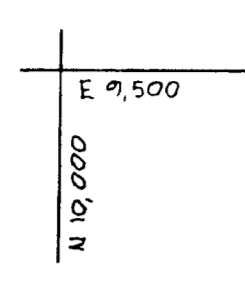


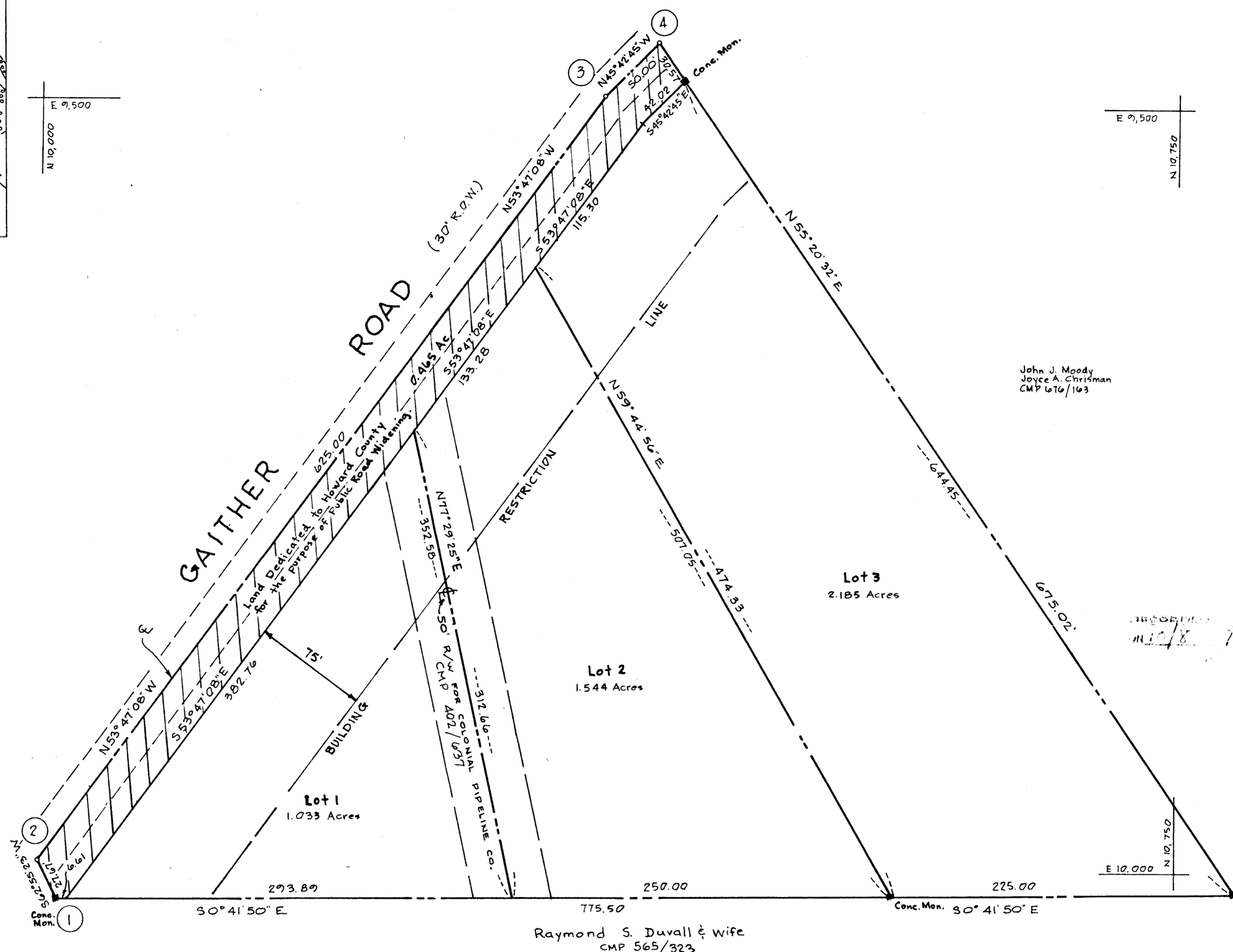
Vicinity Map Scale: 1" = 2000'



Note:
 These Lots subject to YP-75-44.
 The lots shown comply with the minimum ownership and lot area required by the Maryland State Department of Health.

TABULATION:

All Lots	- 4.762 Acres
Right-of-Way	- 0.465 Acres
Total	- 5.227 Acres
No. of Lots	- 3



John J. Moody
 Joyce A. Chrisman
 CMP 676/163

COORDINATE SCHEDULE

No.	North	East
1	10012.57	10024.63
2	10000.00	10000.00
3	10367.26	9475.74
4	10404.17	9457.95
5	10788.04	10015.20

Note: Data Assumed
 3328
 RECEIVED NOV 13 1975
 BUREAU OF ENGINEERING INSPECTION SECTION

OWNER: Robert W. Huebner
 5174 DownWest Ride
 Columbia, Md. 21044

RECEIVED
 NOV 13 1975
 BUREAU OF ENGINEERING INSPECTION SECTION

#3328

APPROVED: For Private Water and Private Sewerage Systems, Howard County Health Department.
[Signature] 9/25/75
 County Health Officer Date

APPROVED: Howard County Office of Planning and Zoning.
[Signature] 10-8-75
 Director Date

APPROVED: For Storm Drainage Systems and Public Roads. Howard County Department of Public Works.
[Signature] 10-7-75
 Director Date

OWNER'S DEDICATION

We, Robert W. and Marcene Huebner, owners of the property shown and described hereon, hereby adopt this plan of subdivision and reserve the fee simple title to the beds of the streets and walks shown hereon, and in consideration of the approval of this plat by the Office of Planning and Zoning of Howard County, Md., I, Myself, My heirs, or assigns do hereby give and grant unto Howard County, Md., the right and option to acquire for the consideration of One Dollar, the fee simple title to the beds of the streets and or roads shown hereon, including the Land Dedicated to Howard Co., Md. for Purpose of Public Road widening, within the period of 5 years from the date of the recording of this plat among the Land Records of Howard County, Maryland.

[Signature] Robert W. Huebner
 7-24-75
 signed Date

SURVEYOR'S CERTIFICATE

I, Richard P. Browne, hereby certify that the plan shown hereon is correct, that it is a subdivision of a part of the lands, which by deed dated 6-2-75 and among the Land Records of Howard County, Md. in 722/607 was granted and conveyed by Alfred and Joanne Windesheim to Robert W. and Marcene Huebner.

I further certify that the requirements of Section 3-10B Article 21 of the Annotated Code of Maryland (as amended) as far as they relate to the making of this plat have been complied with.

[Signature] Richard P. Browne #5238 7-25-75
 Richard P. Browne Md. Reg. No. Date

RICHARD P. BROWNE ASSOCIATES
 ENGINEERS SURVEYORS PLANNERS ARCHITECTS
 PEACHTREE CITY, GEORGIA
 COLUMBIA, MD. WAYNE, N. J.

HUEBNER PROPERTY

3rd Election District Howard County, Md.
 SHEET 1 OF 1
 DATE: SCALE: 1" = 50'