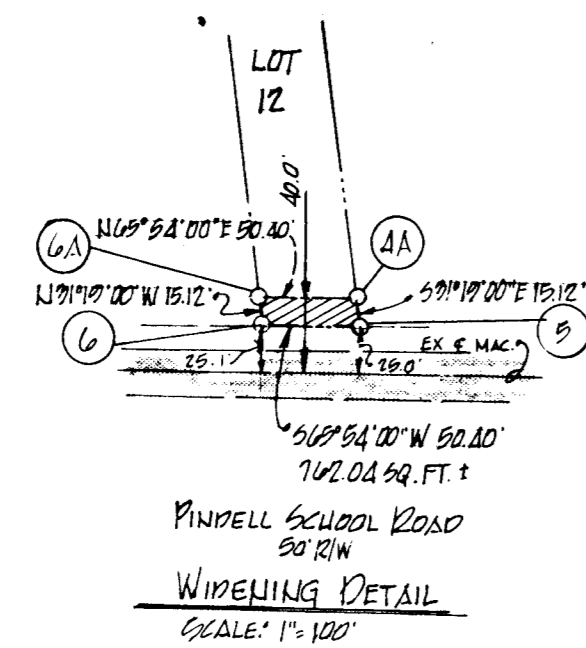
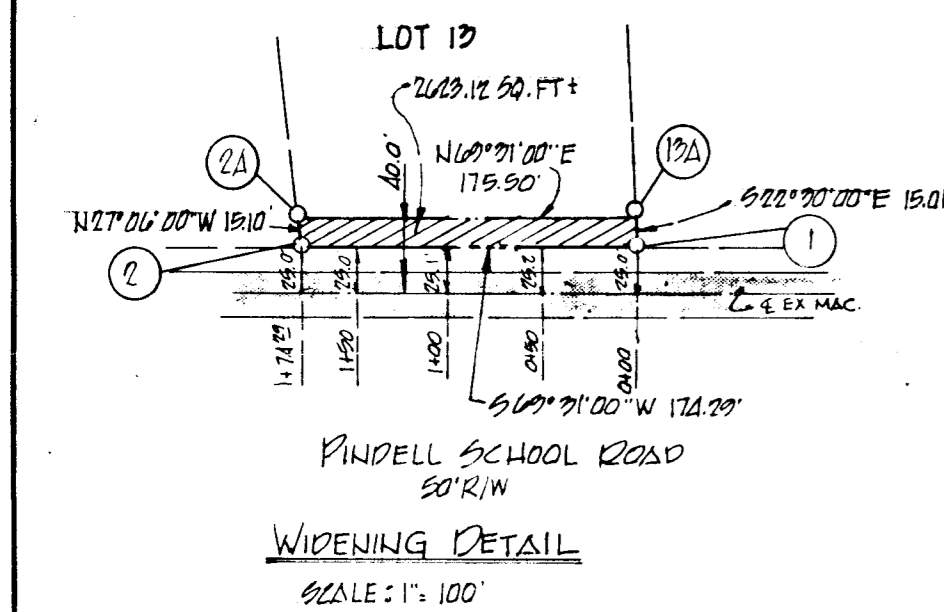
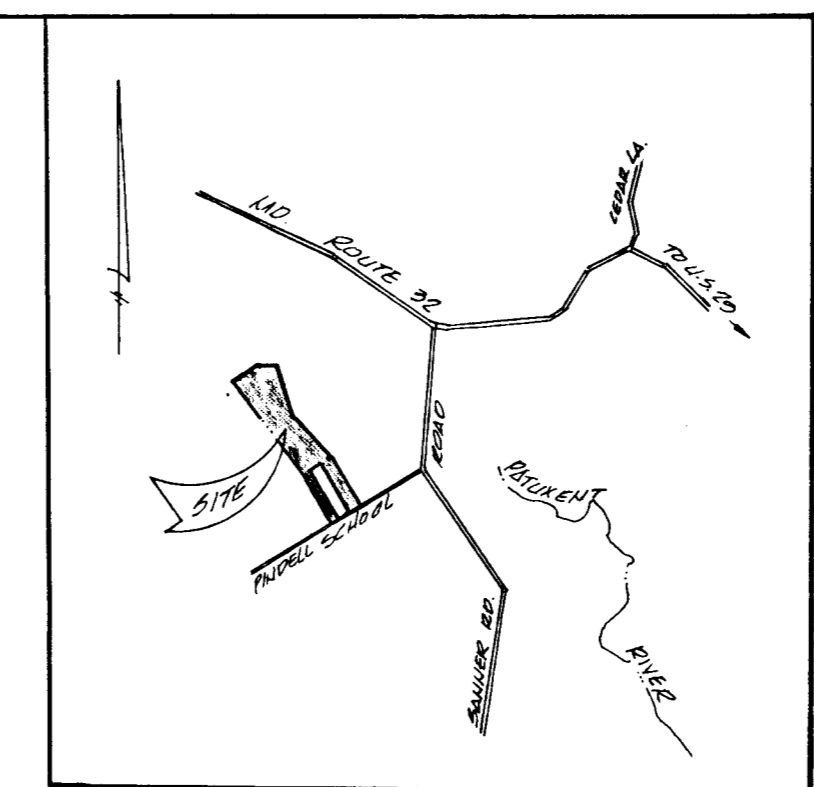
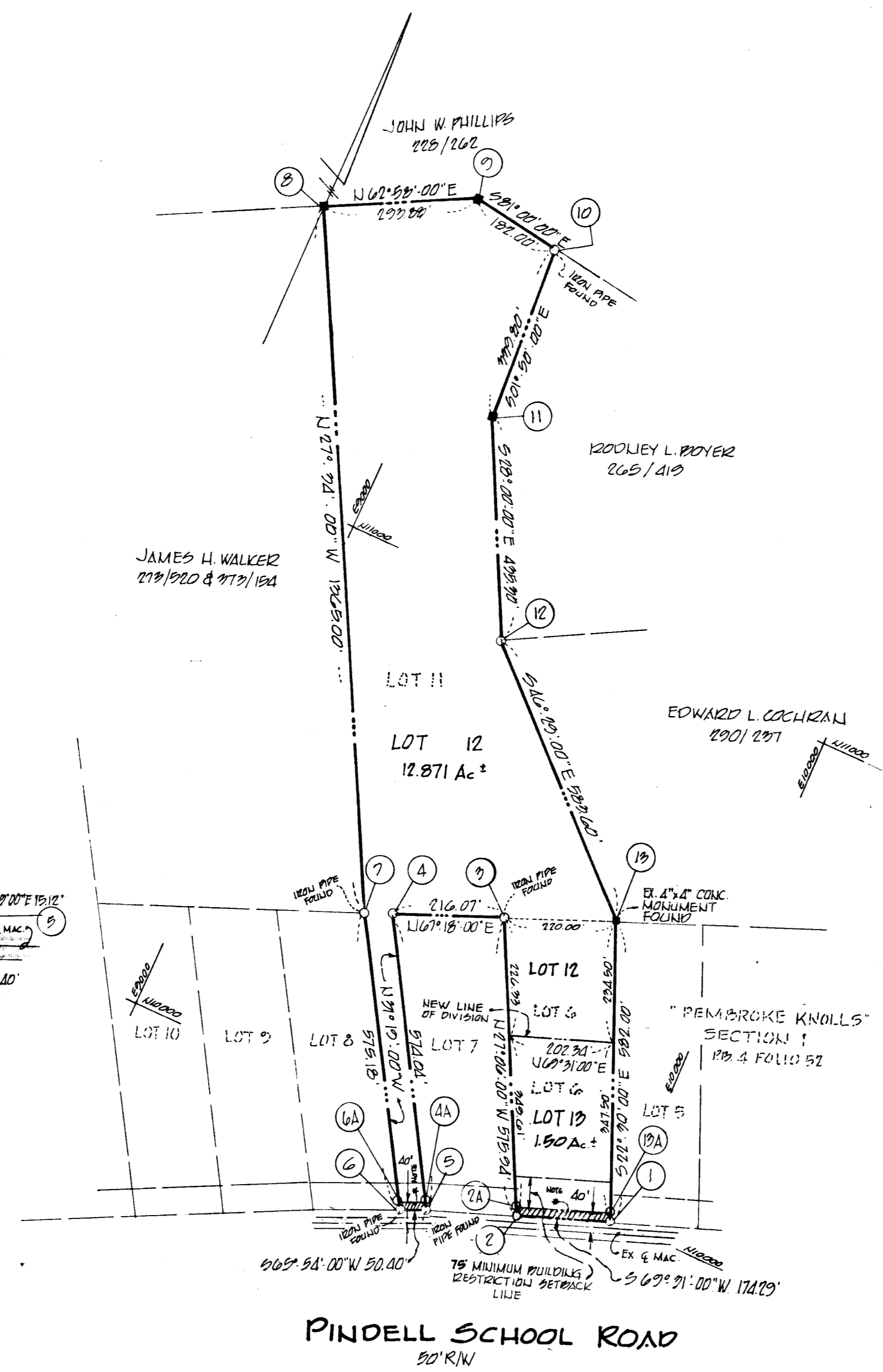


COORDINATE TABLE					
No.	NORTH	EAST	No.	NORTH	EAST
1	10000.00	10000.00	2A	9992.45	9989.85
2	9995.01	9986.77	4A	10005.42	9981.95
3	10481.72	9574.42	6A	9972.71	9615.55
4	10718.34	9715.09	12A	10012.07	9994.26
5	9877.77	9472.46			
6	9899.79	9626.44			
7	10951.17	9727.45			
8	11561.21	9695.79			
9	11694.78	9957.56			
10	11665.91	9127.72			
11	11926.02	9182.13			
12	10924.77	9981.55			
13	10540.40	9775.76			

NOTE: THE LOTS SHOWN HEREON COMPLY WITH THE MINIMUM OWNERSHIP WIDTH AND LOT AREA AS REQUIRED BY THE MARYLAND STATE DEPARTMENT OF HEALTH REGULATIONS.



\*NOTE: INDICATES "LAND DEDICATED TO HOWARD COUNTY, MARYLAND FOR THE PURPOSE OF PUBLIC ROAD" SEE DETAILS ABOVE.



TOTAL NUMBER OF LOTS 2  
 TOTAL AREA OF LOTS 14.971 Ac ±  
 TOTAL AREA FOR WIDENING 0.08 Ac ±  
 NET TOTAL AREA 14.291 Ac ±

NOTE: COORDINATES, BEARINGS AND DISTANCES AS SHOWN HEREON ARE BASED ON ASSUMED DATUM.  
 ■ INDICATES 4"x4" CONCRETE MONUMENT

OWNER & DEVELOPER  
 LEO EDWARD MCKENZIE AND WIFE  
 6950 PINDELL SCHOOL RD  
 FULTON MARYLAND 20789

RECEIVED  
 FEB 5 1974  
 BUREAU OF ENGINEERING

SECTION TWO  
 LOTS 12 AND 13  
 A RESUBDIVISION OF LOT 6 AND LOT 11  
**PEMBROKE KNOLLS**  
 5TH ELECTION DISTRICT HOWARD COUNTY, MARYLAND  
 SCALE: 1" = 200' NOVEMBER 24, 1973  
 RECORDED AT BOOK 26 FOLIO 53.  
 ON FILE WITH AMONG THE LAND RECORDS OF HOWARD COUNTY, MD.

RECEIVED  
 FEB 7 1974  
 BUREAU OF ENGINEERING  
 INSPECTION SECTION

APPROVED: FOR PRIVATE WATER AND PRIVATE SEWERAGE SYSTEMS, HOWARD COUNTY HEALTH DEPARTMENT  
 COUNTY HEALTH OFFICER 1-29-74 DATE

APPROVED: HOWARD COUNTY OFFICE OF PLANNING AND ZONING  
 DIRECTOR 1-30-74 DATE

APPROVED: FOR PUBLIC STORM DRAINAGE SYSTEMS AND PUBLIC ROADS, HOWARD COUNTY DEPARTMENT OF PUBLIC WORKS  
 DIRECTOR 1/29/74 DATE

OWNERS CERTIFICATE: We LEO EDWARD MCKENZIE AND VIVIAN JO ANN MCKENZIE OWNERS OF THE PROPERTY SHOWN AND DESCRIBED HEREON, ADOPT THIS PLAN OF RESUBDIVISION AND RESERVE THE FEE SIMPLE TITLE TO THE BEDS OF THE STREETS AND/OR ROADS SHOWN HEREON AND IN CONSIDERATION OF THE APPROVAL OF THIS PLAN BY THE OFFICE OF PLANNING AND ZONING WE OURSELVES, OUR HEIRS OR ASSIGNS, DO HEREBY GIVE AND GRANT UNTO HOWARD COUNTY, MARYLAND, THE RIGHT AND OPTION TO ACQUIRE FOR THE CONSIDERATION OF ONE DOLLAR THE FEE SIMPLE TITLE TO THE BEDS OF THE STREETS AND/OR ROADS, INCLUDING THE LAND DEDICATED HEREON FOR THE WIDENING OF PINDELL SCHOOL ROAD SHOWN HEREON, WITHIN THE PERIOD OF FIVE YEARS FROM THE DATE OF RECORDING OF THIS PLAN AMONG THE LAND RECORDS OF HOWARD COUNTY, MARYLAND.  
 WITNESS OUR HANDS AND SEAL THIS 24 DAY OF NOVEMBER 1973  
 Leo Edward McKenzie  
 Vivian Jo Ann McKenzie

SURVEYORS CERTIFICATE: I CARL H. ULRIG, HEREBY CERTIFY THAT THE PLAN SHOWN HEREON IS CORRECT, THAT IT IS A RESUBDIVISION OF THE LANDS WHICH BY DEED DATED JANUARY 9, 1964 AND BY DEED DATED JULY 24, 1973 SAID DEEDS BEING RECORDED AMONG THE LAND RECORDS OF HOWARD COUNTY, MARYLAND IN LIBER 412 AT FOLIO 76A AND IN LIBER 646 FOLIO 287 WHICH WERE GRANTED AND CONVEYED, RESPECTIVELY, BY SAMUEL ROSLER KIMREY AND JACQUELIN EILER KIMREY TO LEO E. MCKENZIE AND VIVIAN J. MCKENZIE AND BY WILLIAM A. CRAIG JR. AND CONSTANCE L. CRAIG TO LEO EDWARD MCKENZIE AND VIVIAN JO ANN MCKENZIE, AND THAT THE STAKES AND/OR MONUMENTS MARKED THUS ■ ARE IN PLACE AS SHOWN.  
 I FURTHER CERTIFY THAT THE REQUIREMENTS OF SECTION 9-103, ARTICLE 21 OF THE ANNOTATED CODE OF MARYLAND (AS AMENDED) AS FAR AS THEY RELATE TO THE MAKING OF THIS PLAN, HAVE BEEN COMPLIED WITH.  
 CARL H. ULRIG, PROF. LAND SURVEYOR No 2289 DATE

ENGINEERING, PLANNING, SURVEYING BY  
**GARY AND ASSOCIATES**  
 529 ACADEMY ROAD  
 CATONSVILLE, MARYLAND  
 301-788-2613

#207