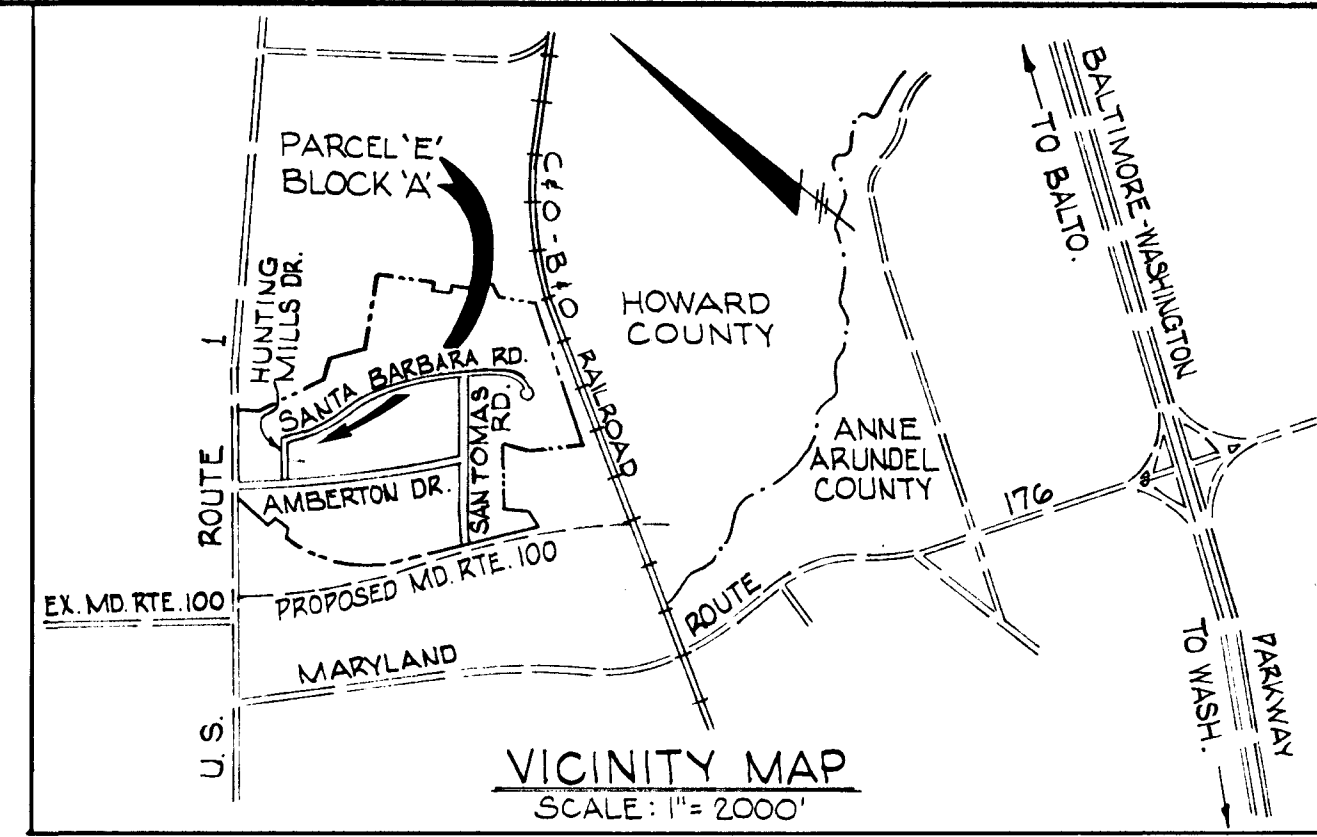
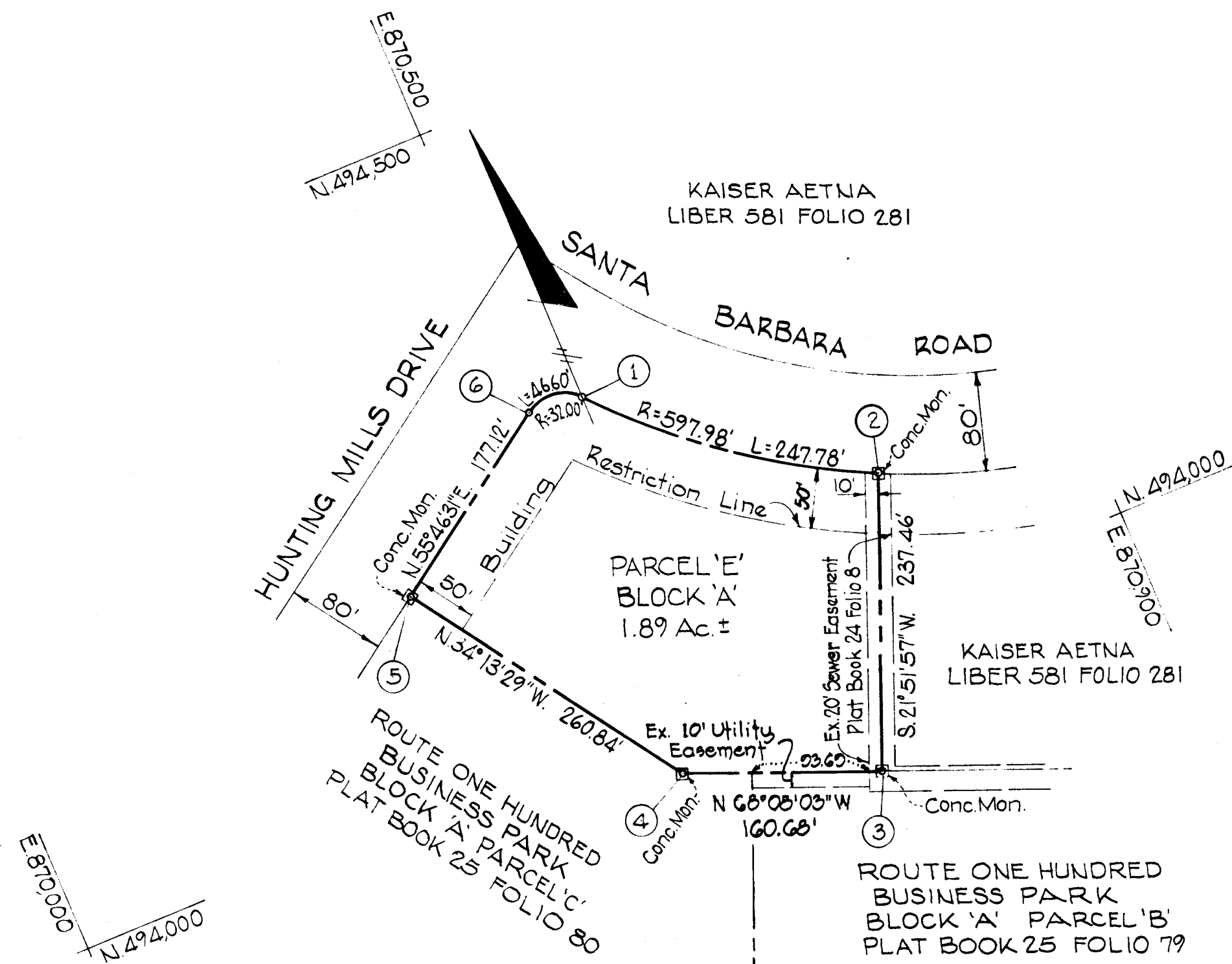


CURVE DATA						
N ^o	Δ	RADIUS	LENGTH	TAN.	L.C.B.	DIST.
1-2	23°44'28.8"	597.98	247.78	125.70	S 52°39'28.9" E	246.01
6-1	83°26'14"	32.00	46.60	28.53	S 82°30'22" E	42.60

COORDINATES					
N ^o	NORTH	EAST	N ^o	NORTH	EAST
1	494,254.61	870,536.86	4	493,944.86	870,494.89
2	494,105.38	870,732.45	5	494,160.54	870,348.18
3	493,885.01	870,644.01	6	494,260.16	870,494.63

NOTES:

- Roads Recorded In Plat Book 24 Folio 14 And In Plat Book 25 Folio 68.
- Existing 20' Utility Easement Recorded In Plat Book 24 Folio 8 Among The Plat Records Of Howard County.
- Coordinates Are Based Upon Plane Coordinates Maryland State, State Highway Administration Proposed Md. Route 100 Sta. 34 + 14.00
N. 492,614.396 E. 870,268.232
- Vehicular Ingress And Egress Is Restricted On Hunting Mills Drive And 200 Ft From The Intersection Along Santa Barbara Rd.



TOTAL NUMBER OF PARCELS: 1
TOTAL AREA OF TRACT: 1.89 Ac ±

Owners Certificate:
We, Kaiser Aetna

The Owners Of The Property Shown Described Hereon, Adopt This Plan Of Subdivision And Reserve The Fee Simple Title To The Beds Of The Streets And/Or Roads Shown Hereon, And In Consideration Of The Approval Of This Plat By The Office Of Planning And Zoning, We Ourselves, Our Heirs And Assigns Do Hereby Give And Grant Unto Howard County, Maryland The Right And Option To Acquire For The Consideration Of One Dollar, The Fee Simple Title To The Beds Of The Streets And/Or Roads Shown Hereon Within The Period Of Five Years From The Date Of Recording Of This Plat Among The Land Records Of Howard County Witness Our Hands & Seals This 24th Day Of July, 1973.

By: _____
Authorized Agent


Approved: Public Water And Public Sewer Systems
Howard County Health Department.
Blair MD 10/11/73
County Health Office Date

Approved: Howard County Office Of Planning And Zoning
Shannon Harris 10-11-73
Director Date

Approved: Public Water, Public Sewerage, And Storm Drainage Systems And Public Roads.
Howard County Department Of Public Works.
William A. Altman 10/3/73
Director Date

I, John Hocheder Jr. Certify That The Requirements Of Article 21, Sec. 3-108 Of The Annotated Code Of Maryland (As Amended) As Far As They Relate To The Making Of This Plat Have Been Complied With And That It Is A Subdivision Of Part Of The Land Which By Deed Dated January 3, 1972 And Recorded Among The Land Records Of Howard County, Maryland In Liber 581 Folio 281 Was Granted And Conveyed By Albert V. Williams To Kaiser Aetna And That Monuments Marked ⊗ Are In Place As Shown.

Reg. No. 2286 _____ Date



RECORD BILL PLAT BOOK 26 FOLIO 1/5
FILED OCT 12 1973 AM 10:12
HOWARD COUNTY, MD.

**ROUTE ONE HUNDRED
BUSINESS PARK
Block 'A' Parcel 'E'**

1st Election District
Scale: 1"=100'

Howard County Md.
Date: July 24, 1973

ENGINEERS
GEORGE W. STEPHENS JR. & ASSOC. INC.
303 ALLEGHENY AVE., TOWSON, MD.
21204

OWNER
KAISER-AETNA
2 HOPKINS PLAZA
BALTIMORE, MD.
21201