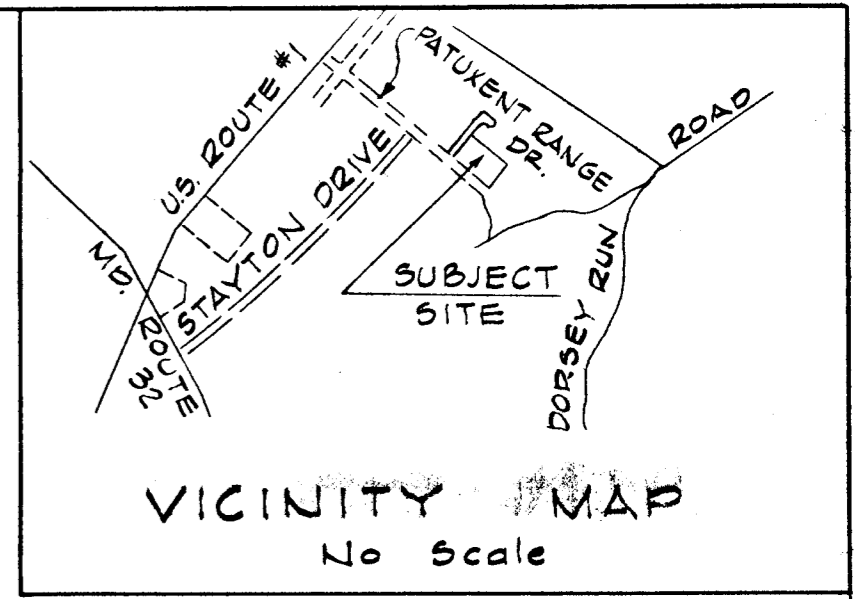


CURVE DATA							
FROM	TO	RADIUS	Δ	ARC	TAN.	CH.	L.C.B.
1	2	25.00'	90°00'00"	39.27'	25.00'	35.36'	507°53'17"E


COORDINATES		
N ^o	NORTH	EAST
1	478,765.46	857,268.62
2	478,800.48	857,263.76
3	479,030.95	857,438.14
4	478,680.99	857,900.67
5	478,430.59	857,711.20
5-A	478,602.55	857,483.93
5-B	478,538.75	857,435.66
5-C	478,366.79	857,662.94



OWNERS CERTIFICATE:

WE, THE OWNERS OF THE PROPERTY SHOWN AND DESCRIBED HEREON, ADOPT THIS PLAN OF SUBDIVISION AND RESERVE THE FEE SIMPLE TITLE TO THE BEDS OF THE STREETS AND/OR ROADS SHOWN HEREON, AND IN CONSIDERATION OF THE APPROVAL OF THIS PLAT BY THE OFFICE OF PLANNING AND ZONING, WE OURSELVES, OUR HEIRS, OR ASSIGNS DO HEREBY GIVE AND GRANT UNTO HOWARD COUNTY, MARYLAND THE RIGHT AND OPTION TO ACQUIRE FOR THE CONSIDERATION OF ONE DOLLAR, THE FEE SIMPLE TITLE TO THE BEDS OF THE STREETS AND/OR ROADS SHOWN HEREON, WITHIN THE PERIOD OF FIVE YEARS FROM THE DATE OF THE RECORDING OF THIS PLAT AMONG THE LAND RECORDS OF HOWARD COUNTY ~ WITNESS OUR HANDS AND SEALS THIS 28th DAY OF February, 1973 THE PATAPSCO PROPERTIES INC. BY John Hocheder Jr. (AUTHORIZED AGENT)

I, JOHN HOCHEDER JR., CERTIFY THAT THE REQUIREMENTS OF SECTION 60, ART 17 OF THE ANNOTATED CODE OF MARYLAND (AS AMENDED) AS FAR AS THEY RELATE TO THE MAKING OF THIS PLAT HAVE BEEN COMPLIED WITH AND THAT IT IS A SUBDIVISION OF PART OF THE LAND WHICH BY DEED DATED 10-23-67 AND RECORDED AMONG THE LAND RECORDS OF HOWARD CO., MARYLAND IN LIBER W.H. 477 AT FOLIO 530 WAS GRANTED AND CONVEYED BY THE ARUNDEL CORPORATION TO PATAPSCO PROPERTIES INC. AND THAT STONES AND/OR MONUMENTS MARKED ARE IN PLACE AS SHOWN.

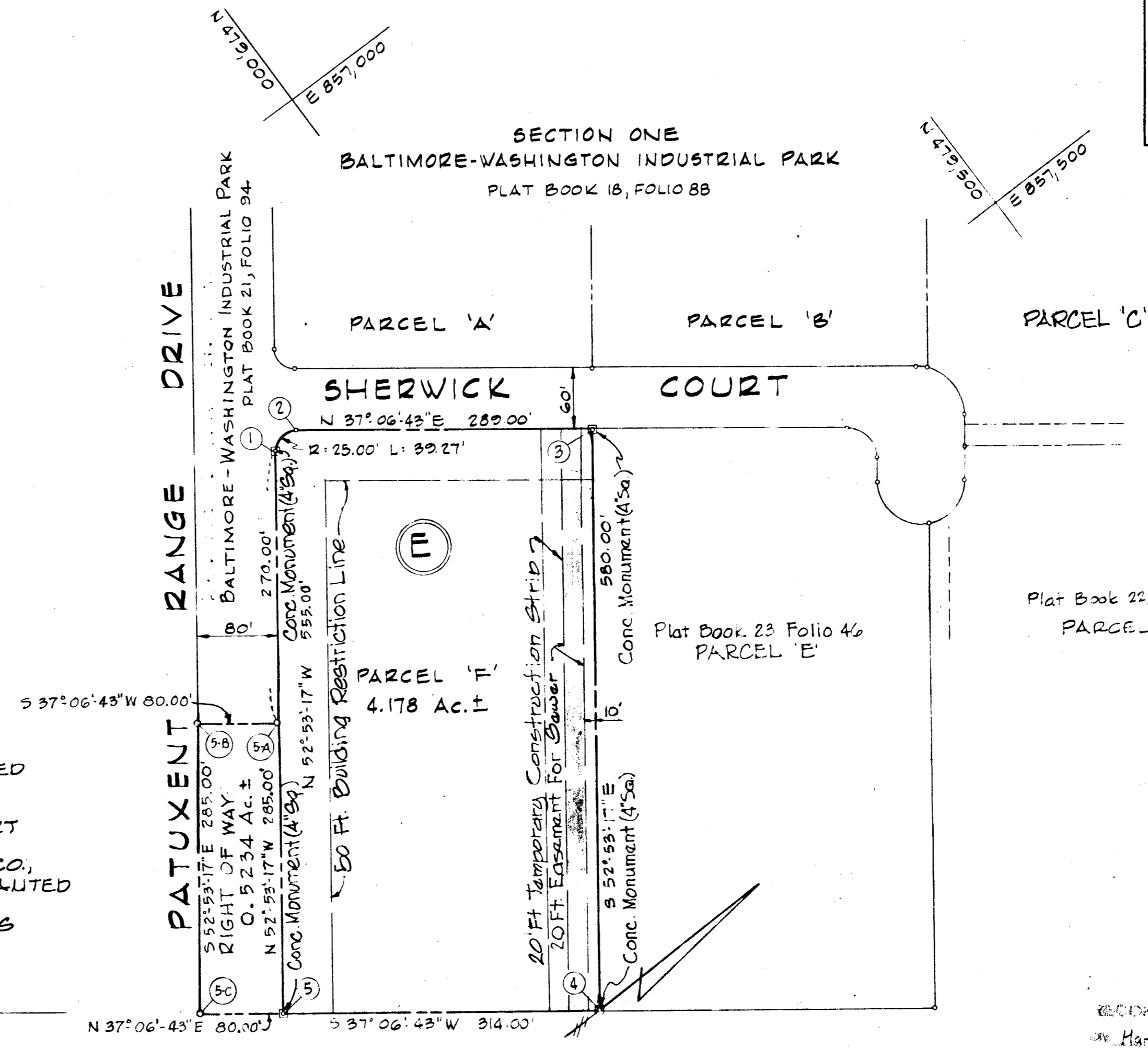


John Hocheder Jr. 2/28/73
REG. NO. 2286

APPROVED: PUBLIC WATER AND PUBLIC SEWER SYSTEMS HOWARD COUNTY HEALTH DEPARTMENT.
Thomas W. D. 3/19/73
COUNTY HEALTH OFFICER DATE

APPROVED: HOWARD COUNTY OFFICE OF PLANNING & ZONING.
Thomas J. Harris Jr. 3-19-73
DIRECTOR DATE

APPROVED: PUBLIC WATER, PUBLIC SEWERAGE AND STORM DRAINAGE SYSTEMS AND PUBLIC ROADS HOWARD COUNTY DEPARTMENT OF PUBLIC WORKS.
William A. Quinn 3/15/73
DIRECTOR DATE



NOTE: COORDINATES ARE BASED UPON PLANE COORDINATES-MARYLAND STATE SYSTEM.
BERKE A2 MARK 1064 N 477,803.34
E 854,187.53

SITE DATA
TOTAL AREA THIS PLAT = 4.7014 Ac. ±
TOTAL AREA OF PARCELS = 4.178 Ac. ±
TOTAL AREA OF RIGHT OF WAY = 0.5234 Ac. ±
TOTAL NUMBER OF PARCELS = 1

PATAPSCO PROPERTIES INC.
W.H. 477, FOLIO 530.


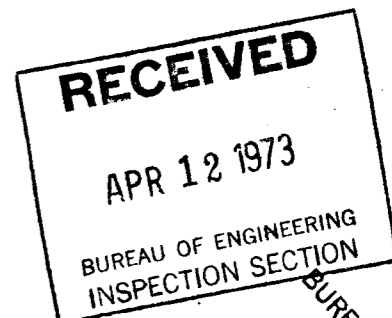
BALTIMORE-WASHINGTON INDUSTRIAL PARK
PARCEL 'F' BLOCK 'E'

HOWARD COUNTY, MARYLAND
SCALE: 1"=100'

ELECTION DIST. # 6
DATE: FEB. 8, 1973

OWNER & DEVELOPER
PATAPSCO PROPERTIES INCORPORATED
501 ST. PAUL STREET
BALTIMORE, MARYLAND 21202

ENGINEER
G.W. STEPHENS JR. & ASSOC. INC.
303 ALLEGHENY AVE.
TOWSON, MARYLAND



RECORDED PLAT BOOK 24 FOLIO 70
March 29 1973
HOWARD COUNTY, MD.

INSPECTION