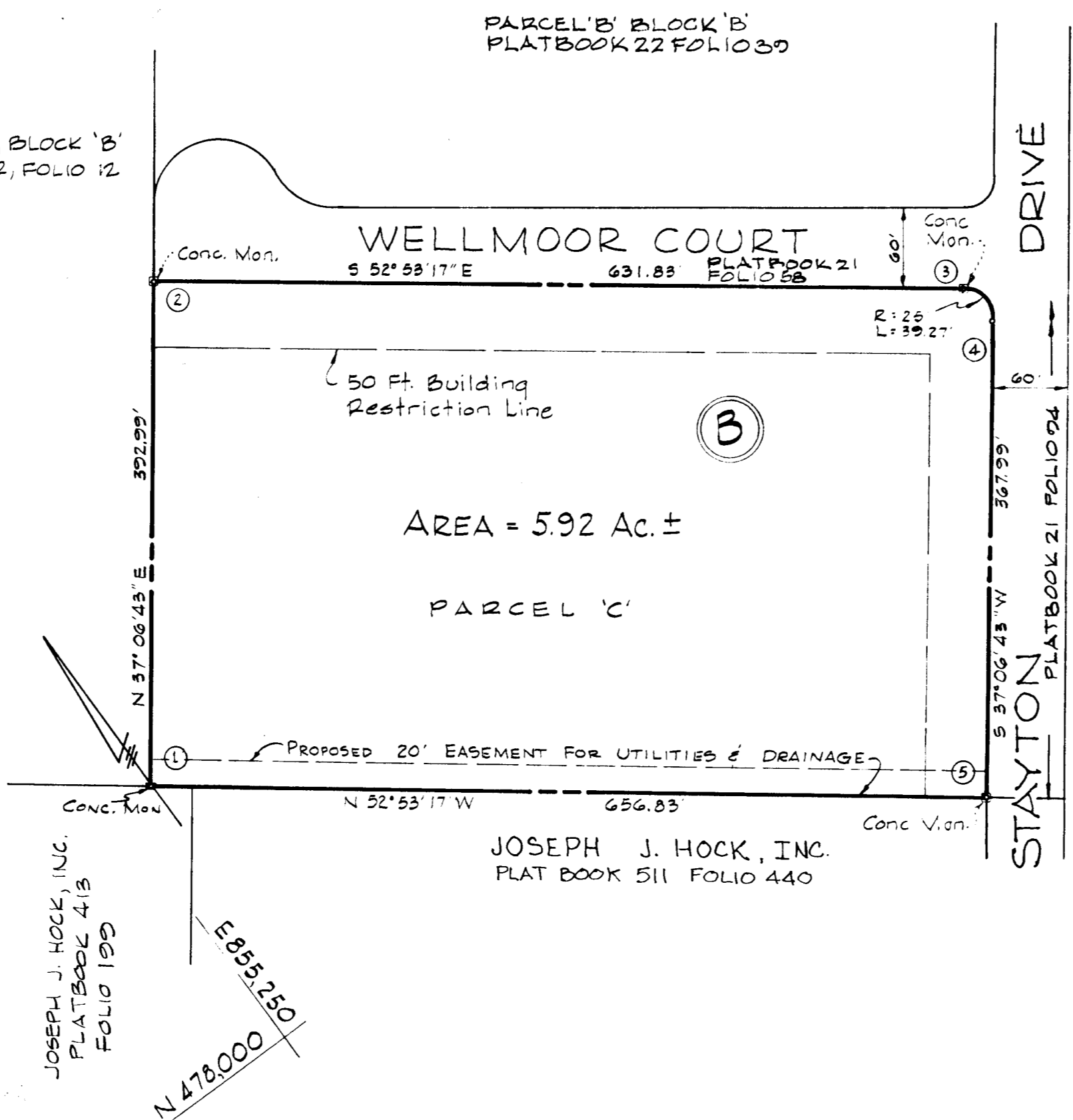
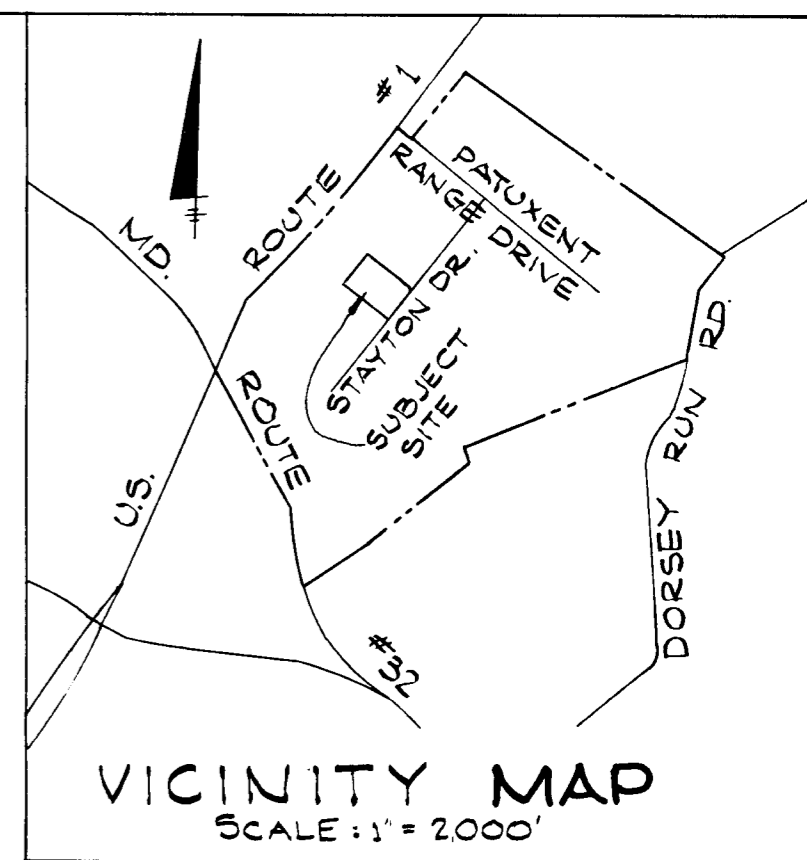


CURVE DATA							
FROM	TO	RADIUS	Δ	ARC	TAN.	CH.	L.C.B.
3	4	25.00'	90-00-00	39.27'	25.00'	35.36'	57°53'17"E

COORDINATES		
N#	NORTH	EAST
1	478216.94	855283.81
2	478530.33	855520.93
3	478149.11	856024.80
4	478114.08	856029.64
5	478820.63	855807.60



APPROVED: PUBLIC WATER AND PUBLIC SEWER SYSTEMS
HOWARD COUNTY HEALTH DEPARTMENT.
[Signature] 1-13-72
COUNTY HEALTH OFFICER DATE

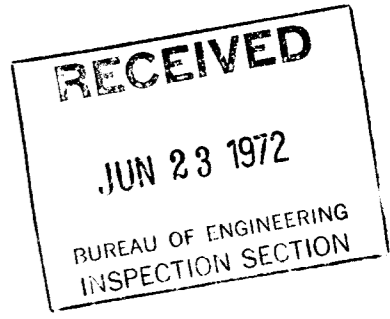
APPROVED: HOWARD COUNTY OFFICE OF PLANNING & ZONING
[Signature] 6-13-72
DIRECTOR DATE

APPROVED: PUBLIC WATER, PUBLIC SEWERAGE AND
STORM DRAINAGE SYSTEMS AND PUBLIC
ROADS. HOWARD COUNTY DEPARTMENT OF
PUBLIC WORKS.
[Signature] 4/14/72
DIRECTOR DATE

NOTE: COORDINATES ARE BASED UPON
PLANE COORDINATES - MARYLAND
STATE SYSTEM.
BERKE A Z MARK 1964 - N 477 803.34
E 854 187.53

SITE DATA
TOTAL AREA OF PARCEL: 5.92 AC. ±
TOTAL NUMBER OF PARCELS: 1

I, JOHN HOCHEDER JR. CERTIFY THAT THE REQUIREMENTS
OF SECTION 60, ART. 17 OF THE ANNOTATED CODE OF
MARYLAND (AS AMENDED) AS FAR AS THEY RELATE TO
THE MAKING OF THIS PLAT HAVE BEEN COMPLIED WITH AND
THAT IT IS A SUBDIVISION OF PART OF THE LAND WHICH BY
DEED DATED OCTOBER 23, 1967 AND RECORDED AMONG THE
LAND RECORDS OF HOWARD COUNTY, MARYLAND IN LIBER
W.H.H. 477 AT FOLIO 530, WAS GRANTED AND CONVEYED
BY THE ARUNDEL CORPORATION TO PATAPSCO PROPERTIES
INCORPORATED AND THAT STONES, AND/OR MONUMENTS
MARKED ARE IN PLACE AS SHOWN.
[Signature] 4/13/72
REG. # 2286



OWNER'S CERTIFICATE:
WE, THE OWNERS OF THE PROPERTY SHOWN AND DESCRIBED HEREON,
ADOPT THIS PLAN OF SUBDIVISION AND RESERVE THE FEE SIMPLE TITLE
TO THE BEDS OF THE STREETS AND/OR ROADS SHOWN HEREON, AND
IN CONSIDERATION OF THE APPROVAL OF THIS PLAT BY THE OFFICE
OF PLANNING AND ZONING, WE OURSELVES, OUR HEIRS, OR ASSIGNS
DO HEREBY GIVE AND GRANT UNTO HOWARD COUNTY, MARYLAND
THE RIGHT AND OPTION TO ACQUIRE FOR THE CONSIDERATION OF
ONE DOLLAR, THE FEE SIMPLE TITLE TO THE BEDS OF THE STREETS
AND/OR ROADS SHOWN HEREON, WITHIN THE PERIOD OF FIVE
YEARS FROM THE DATE OF THE RECORDING OF THIS PLAT AMONG
THE LAND RECORDS OF HOWARD COUNTY. WITNESS OUR HANDS
AND SEALS THIS 13TH DAY OF MAY 1972 PATAPSCO PROPERTIES INC.
BY *[Signature]*
AUTHORIZED AGENT

BALTIMORE - WASHINGTON INDUSTRIAL PARK
PARCEL "C"
HOWARD COUNTY, MD.
SCALE: 1" = 100'

Block "B"
ELECT. DIST. #6
APRIL 13, 1972

OWNER & DEVELOPER
PATAPSCO PROPERTIES INCORPORATED
501 ST. PAUL ST.
BALTIMORE, MD. 21202

ENGINEER
GEORGE WILLIAM STEPHENS,
JR. AND ASSO. INC.
303 ALLEGHENY AVENUE
TOWSON, MARYLAND 21204

RECORDED PLAT BOOK 23 FOLIO 4B
JUN 14 72

FSP 1