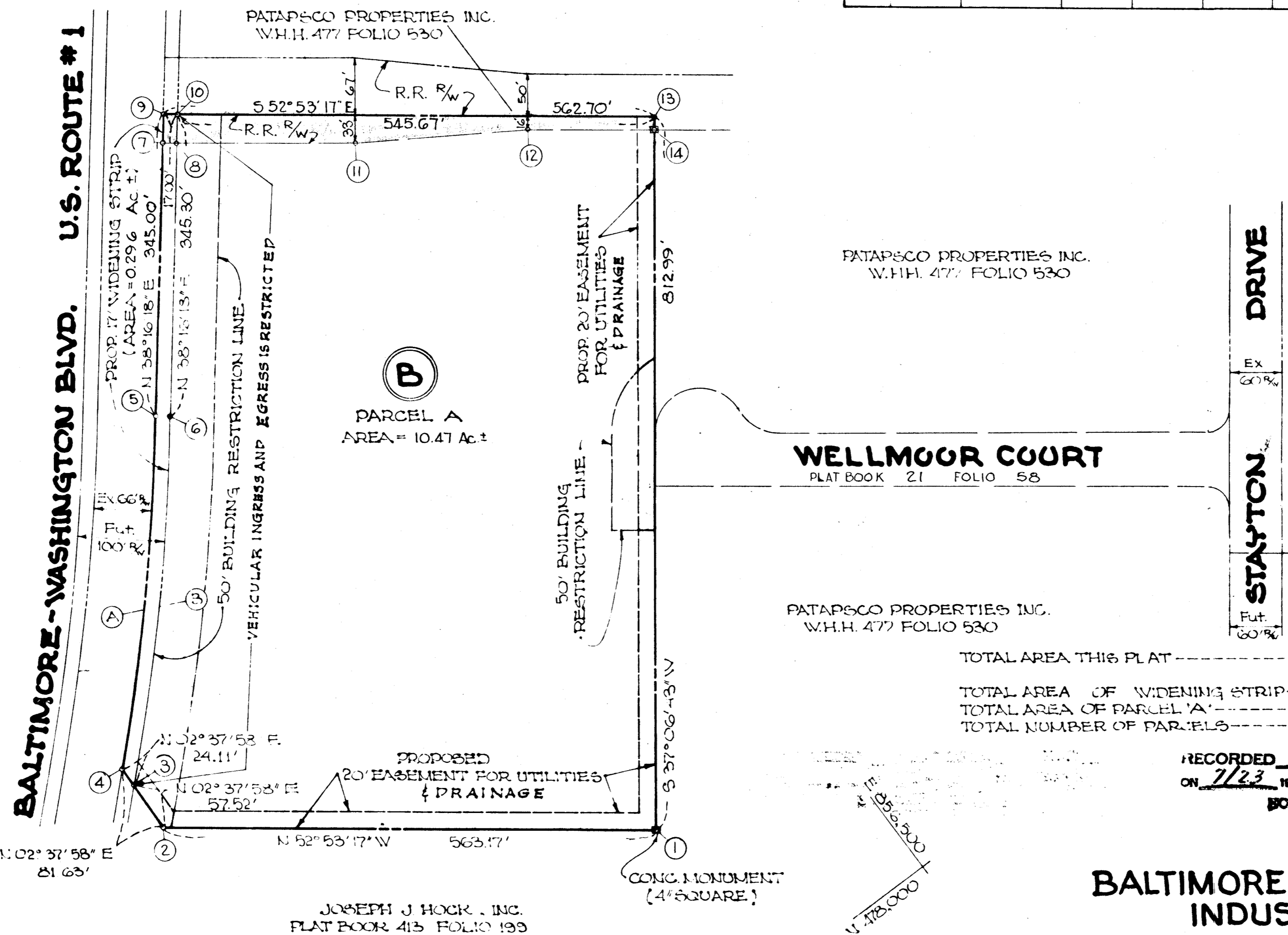
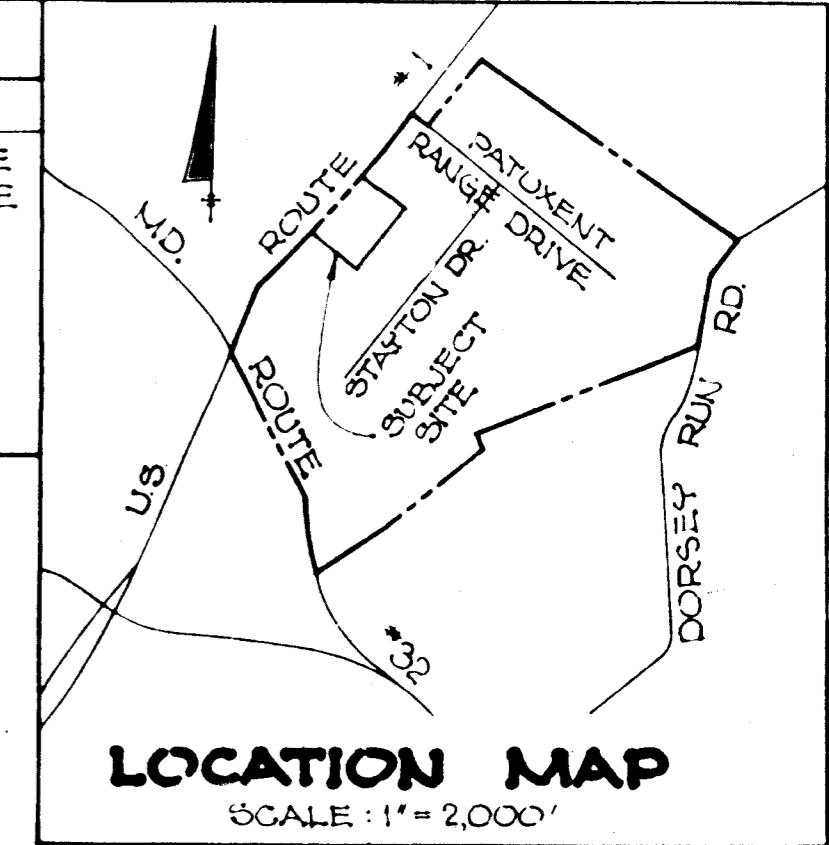


COORDINATES

NO.	NORTH	EAST
1.	478,216.94	855,283.81
2.	478,556.75	854,834.70
3.	478,614.21	854,837.34
4.	478,638.29	854,838.45
5.	478,933.92	855,111.93
6.	478,923.39	855,125.33
7.	479,178.84	855,305.22
8.	479,168.60	855,318.77
9.	479,204.78	855,325.62
10.	479,194.50	855,339.20
11.	479,047.31	855,479.07
12.	478,940.20	855,648.82
13.	478,865.26	855,774.35
14.	478,852.50	855,764.70

CURVE DATA

NO.	RAD.	Δ	ARC	TAN.	CHD.	LOC.
A	2563.29'	0°3'00"43"	403.18'	202.00'	402.75'	N42°46'40"E
B	2580.29'	0°9'23"34"	423.00'	211.95'	422.53'	N42°58'05"E



NOTE: THE PURPOSE OF THIS PLAT IS TO ADD THE AREA SHOWN SHADED TO PARCEL A AS PREVIOUSLY RECORDED. TOTAL ADDITIONAL AREA = 0.32 AC. ±

TOTAL AREA THIS PLAT ----- 10.766 Ac. ±
 TOTAL AREA OF WIDENING STRIP --- 0.296 Ac. ±
 TOTAL AREA OF PARCEL 'A' ----- 10.47 Ac. ±
 TOTAL NUMBER OF PARCELS ----- 1

RECORDED PLAT BOOK 22 FOLIO 12
 ON 7/23 1971 AMONG THE LAND RECORDS OF
 HOWARD COUNTY, MD.


BALTIMORE-WASHINGTON INDUSTRIAL PARK

REVISION TO
 PARCEL A BLOCK B
 HOWARD COUNTY, MARYLAND ELECTION DISTRICT NO. 6
 SCALE: 1" = 100' DATE: JUNE 2, 1971

OWNER & DEVELOPER
 PATAPSCO PROPERTIES INCORPORATED
 301 ST. PAUL ST.
 BALTIMORE, MD. 21202

OWNERS CERTIFICATE:
 WE, THE OWNERS OF THE PROPERTY SHOWN AND DESCRIBED HEREON, ADOPT THIS PLAN OF SUBDIVISION AND RESERVE THE FEE SIMPLE TITLE TO THE BEDS OF THE STREETS AND/OR ROADS SHOWN HEREON, AND IN CONSIDERATION OF THE APPROVAL OF THIS PLAT BY THE OFFICE OF PLANNING AND ZONING, WE OURSELVES, OUR HEIRS, OR ASSIGNS DO HEREBY GIVE AND GRANT UNTO HOWARD COUNTY MARYLAND THE RIGHT AND OPTION TO ACQUIRE FOR THE CONSIDERATION OF ONE DOLLAR, THE FEE SIMPLE TITLE TO THE BEDS OF THE STREETS AND/OR ROADS SHOWN HEREON WITHIN THE PERIOD OF FIVE YEARS FROM THE DATE OF THE RECORDING OF THIS PLAT AMONG THE LAND RECORDS OF HOWARD COUNTY. WITNESS OUR HANDS AND SEALS THIS 2ND DAY OF June 1971.
 PATAPSCO PROPERTIES BY *John H. ...* PRES.
 (AUTHORIZED AGENT)

GEORGE WILLIAM STEPHENS, JR. AND ASSOCIATES INCORPORATED
 CIVIL ENGINEERS & LAND SURVEYORS
 303 ALLEGHENY AVENUE TOWSON, MARYLAND, 21204



SURVEYORS CERTIFICATE:
 I CERTIFY THAT THE REQUIREMENTS OF SECTION 60, ARTICLE 17 OF THE ANNOTATED CODE OF MARYLAND (AS AMENDED) AS FAR AS THEY RELATE TO THE MAKING OF THIS PLAT HAVE BEEN COMPLIED WITH.
Blair Hochstedter
 REG. NO. 2286 6/2/71 DATE

NOTE:
 COORDINATES ARE BASED UPON PLANE COORDINATES - MARYLAND STATE SYSTEM.
 PERM. ADJ. MARKS: 11477.803.34 13,954,187.53

APPROVED: FOR PUBLIC WATER - PUBLIC SEWERS SYSTEMS - HOWARD COUNTY, MD.
James H. Haney July 8 1971
 COUNTY HEALTH OFFICER DATE
 APPROVED: HOWARD COUNTY OFFICE OF PLANNING AND ZONING
James H. Haney 7-12-71
 DIRECTOR DATE

APPROVED: FOR PUBLIC WATER - PUBLIC SEWER, STORM DRAINAGE SYSTEM - HOWARD CO DEPT OF PUBLIC WORKS
William A. Altman 7/12/71
 DIRECTOR DATE
 COMPUTED BY: JLR CHECKED BY: C.F.H.
 DRAWN BY: RL. W.O. NO. PB 22 F 12