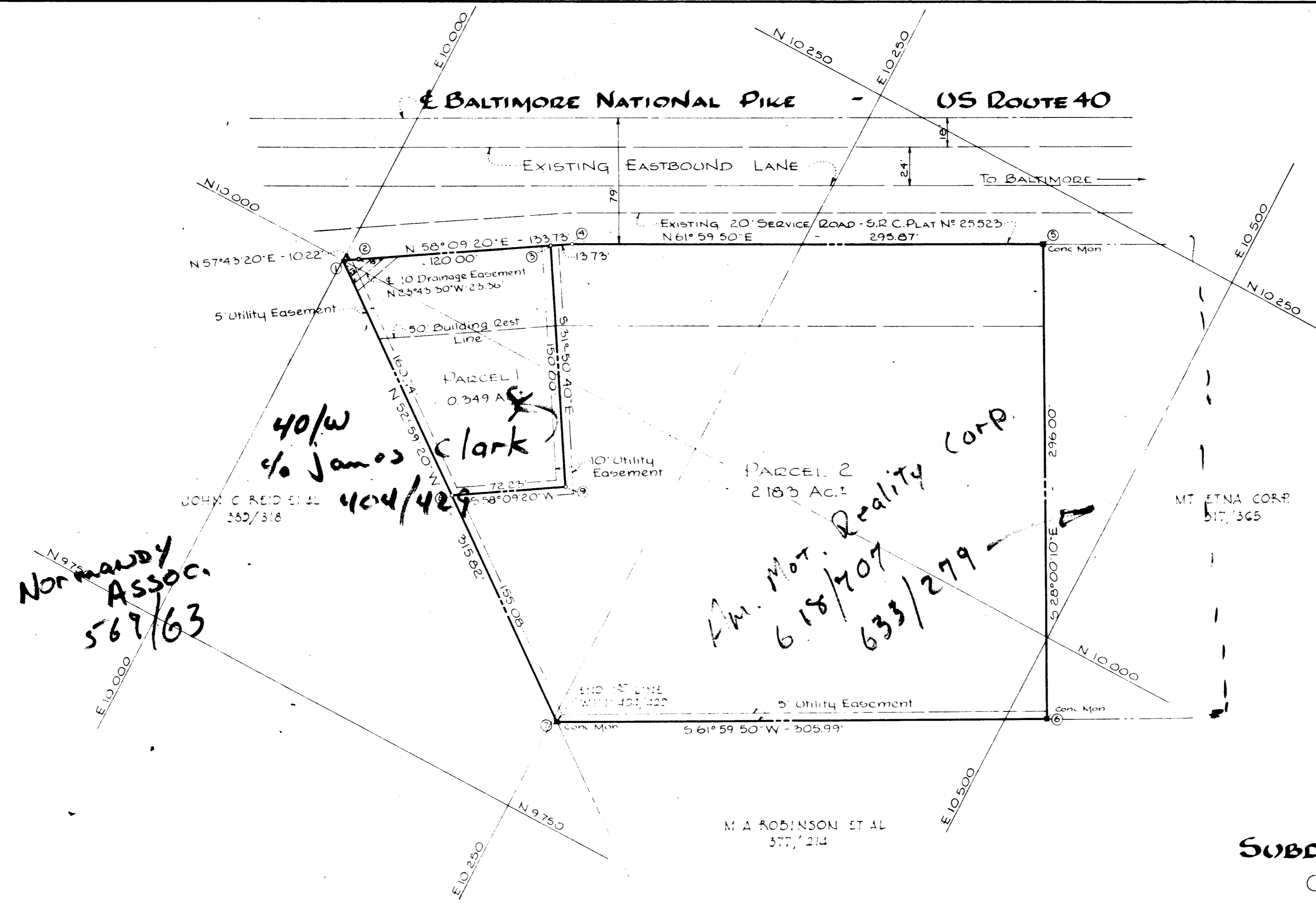


COORDINATES					
N°	NORTH	EAST	N°	NORTH	EAST
1	10000.00	10000.00	6	9953.58	10522.45
2	10005.46	10008.64	7	9809.92	10252.28
3	10068.77	10110.58	8	9903.24	10128.36
4	10076.01	10122.24	9	9941.35	10189.72
5	10214.93	10383.47			

Note: The origin of the coordinates shown hereon is assumed.



**SUBDIVISION
OF
THE 40 WEST CORPORATION**

SECOND ELECTION DISTRICT - HOWARD COUNTY, MARYLAND

RECORDED PLAT BOOK 17 PAGE 24 MARCH 24, 1969 SCALE: 1" = 50'

OWNER & DEVELOPER
THE 40 WEST CORPORATION

5550 BALTIMORE NATIONAL PIKE - BALTIMORE, MD. 21228

TOTAL N° OF LOTS: 2
TOTAL AREA 2.532 AC.

RECORDED PLAT BOOK 17 PAGE 24
ON 4-29-69 IN 1969 AM THE LAND RECORDS OF
HOWARD COUNTY, MD.

APPROVED: HOWARD COUNTY HEALTH DEPARTMENT
FOR PUBLIC WATER AND PUBLIC SEWER SYSTEMS

County Health Officer _____ Date _____

APPROVED: HOWARD COUNTY OFFICE OF PLANNING
AND ZONING

Thomas L. Harvigh 4-29-69
Director Date

APPROVED: FOR PUBLIC WATER AND PUBLIC SEWERAGE,
STORM DRAINAGE SYSTEMS AND PUBLIC ROADS
HOWARD COUNTY DEPARTMENT OF PUBLIC WORKS.

Herman S. Mill 4-28-69
Director Date

OWNER'S CERTIFICATE:
We, The 40 West Corporation, owners of the property shown and described hereon, adopt this plan of Subdivision and reserve the fee simple title to the beds of the streets and/or roads shown hereon and in consideration of the approval of this plan by the Office of Planning and Zoning of Ho. Co., Maryland, we for ourselves, our heirs or assigns, do hereby give and grant unto Howard County, Maryland, the option to acquire for the consideration of One Dollar the fee simple title to the beds of the streets and/or roads shown hereon within the period of five years from the date of the recording of this plat among the Land Records of Howard County, Maryland.
Witness our hands and seals this 21 day of MARCH, 1969

Edgar Williamson II - President


SURVEYOR'S AND ENGINEER'S CERTIFICATE:
I, William G Rasch II, hereby certify that the plan shown hereon is correct, that it is a Subdivision of a part of the land which by deed dated August 5, 1963 and recorded among the Land Records of Howard County, Maryland in Liber WH H 404 at Folio 429 was granted and conveyed by Mount Etna Corporation to The 40 West Corporation, and that stones and/or monuments marked thus * are in place as shown.
I further certify that the requirements of Section 60 B, Article 17, of the Annotated Code of Maryland (as amended) as far as they relate to the making of this plat have been complied with.

March 24, 1969
William G Rasch II
William G Rasch II - Reg N° 4575

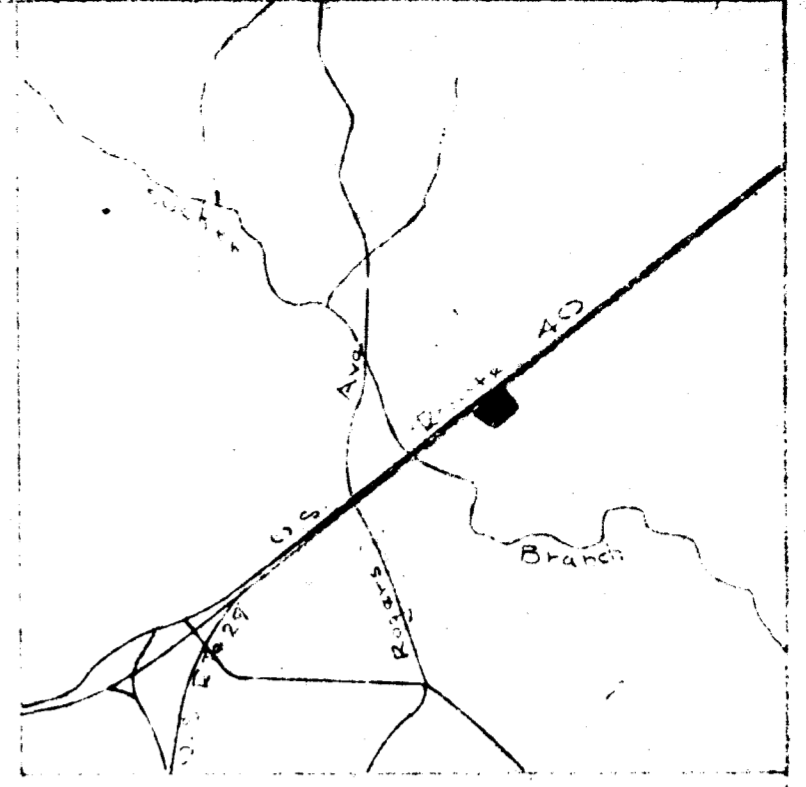
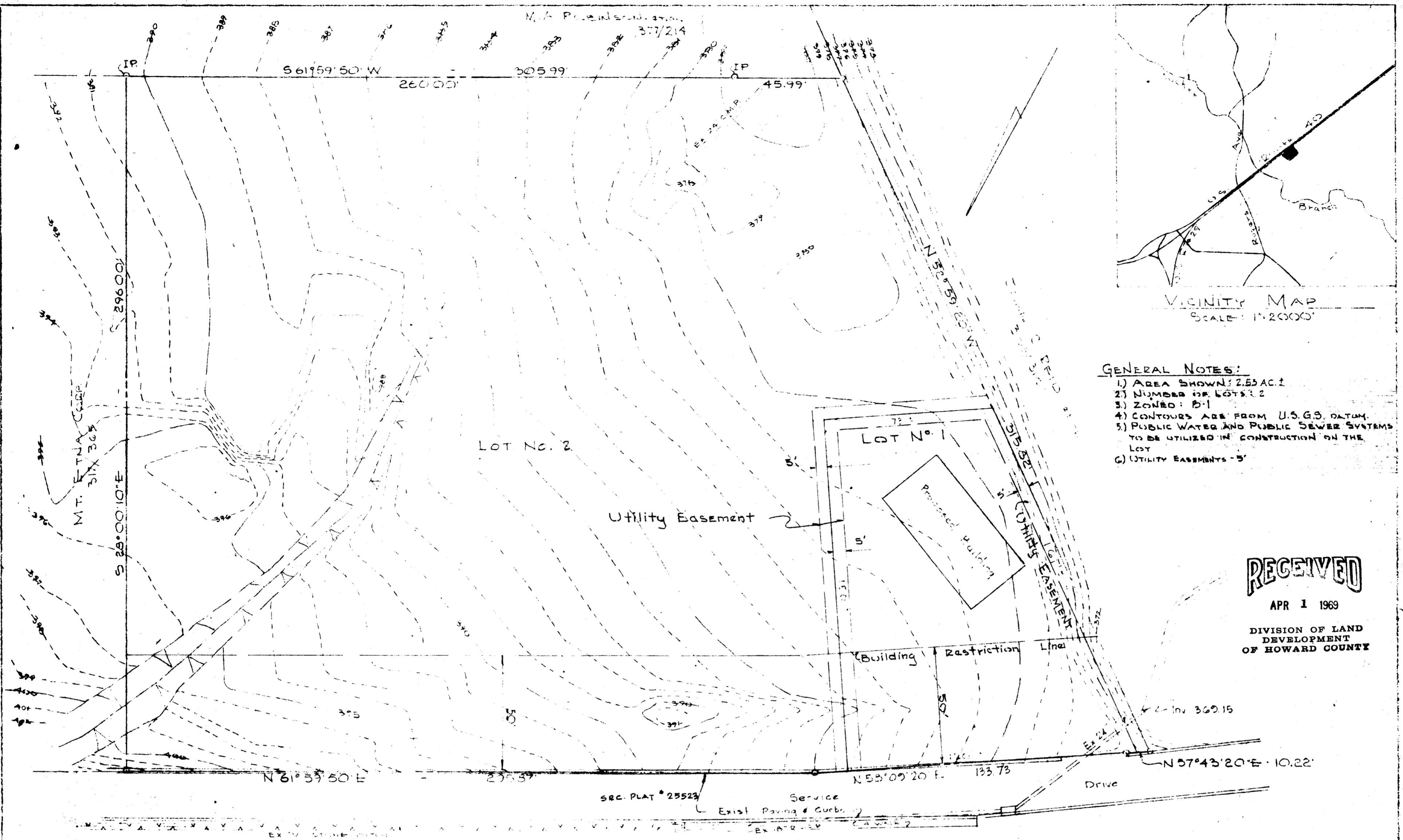
**PURDUM
AND
JESCHKE**

ENGINEERS &
LAND SURVEYORS

3697 PARK AVE.
ELLICOTT CITY, MARYLAND



375



- GENERAL NOTES:**
- 1) AREA SHOWN: 2.53 AC. ±
 - 2) NUMBER OF LOTS: 2
 - 3) ZONE: B-1
 - 4) CONTOURS ARE FROM U.S.G.S. DATUM.
 - 5) PUBLIC WATER AND PUBLIC SEWER SYSTEMS TO BE UTILIZED IN CONSTRUCTION ON THE LOT.
 - 6) UTILITY EASEMENTS - 5'

RECEIVED
 APR 1 1969
 DIVISION OF LAND
 DEVELOPMENT
 OF HOWARD COUNTY

BALTIMORE NATIONAL PIKE US ROUTE 40

EAST LANE (24 Paving)

PLAN
 Scale 1"=30'

PB 17 F 24

PRELIMINARY PLAN

PROPERTY OF
 THE 40 WEST CORPORATION
 SECOND ELECTION DISTRICT - HOWARD COUNTY, MD
 March 12, 1967
 Scale: As Shown

OWNER AND DEVELOPER
 THE 40 WEST CORPORATION
 5550 Baltimore National Pike
 Baltimore Maryland 21228

STATE OF MARYLAND
 WILLIAM JESCHKE
 ENGINEERS & LAND SURVEYORS
 24 Park Avenue
 Ellicott City, Maryland

375