

APPROVED: HOWARD COUNTY HEALTH DEPT.  
FOR PUBLIC WATER AND PUBLIC SEWER SYSTEM.

*Alfred P. Hughes* March 31, 1967  
COUNTY HEALTH OFFICER DATE

*Joseph E. Brown* 3-29-67  
CHAIRMAN DATE

*Thomas J. Harris, Jr.* 3-31-67  
DIRECTOR DATE

APPROVED: HOWARD COUNTY PLANNING COMM.

*Thomas S. Small* 4-3-67  
ROADS SUPERINTENDENT DATE

APPROVED: HOWARD COUNTY METROPOLITAN COMM.

*W.O. Tolbert* 3-31-67  
CHIEF ENGINEER DATE

LAND SURVEYOR'S CERTIFICATE:

I, Curt A.H. Jeschke, hereby certify that the plan shown hereon is correct, that it is a subdivision of a part of the land which by deed dated October 14, 1963 and recorded among the land records of Howard County, Maryland in Liber W 141403 at folio 8 was granted and conveyed by G. & S. Enterprises Inc. to the Howard Research and Development Corporation, and that stones and/or monuments marked thus  $\blacksquare$  are in place as shown.

I further certify that the requirements of Section 60 Article 17 of the annotated code of Maryland (as amended) as far as they relate to the making of this plat have been complied with.

3/14/67 Date *Curt A.H. Jeschke* Reg. No. 2351

OWNERS CERTIFICATE:

We, the Howard Research and Development Corp., owners of the property shown and described hereon adopt this plan of subdivision and the temporary easement for ingress and egress shown hereon over Twin Rivers Road, Governor Warfield and Little Patuxent Parkway extension shall cease & be extinguished at such time as public access is provided to Lot 1 as shown hereon.

Witness Our Hands and Seals this 29th day of March 1967

*Paul W. Adams* Authorized Agent

**PURDUM & JESCHKE**


ENGINEERS AND LAND SURVEYORS

24 PARK AVENUE ELICOTT CITY, MD.

**THE HOWARD RESEARCH & DEVELOPMENT CORP.**

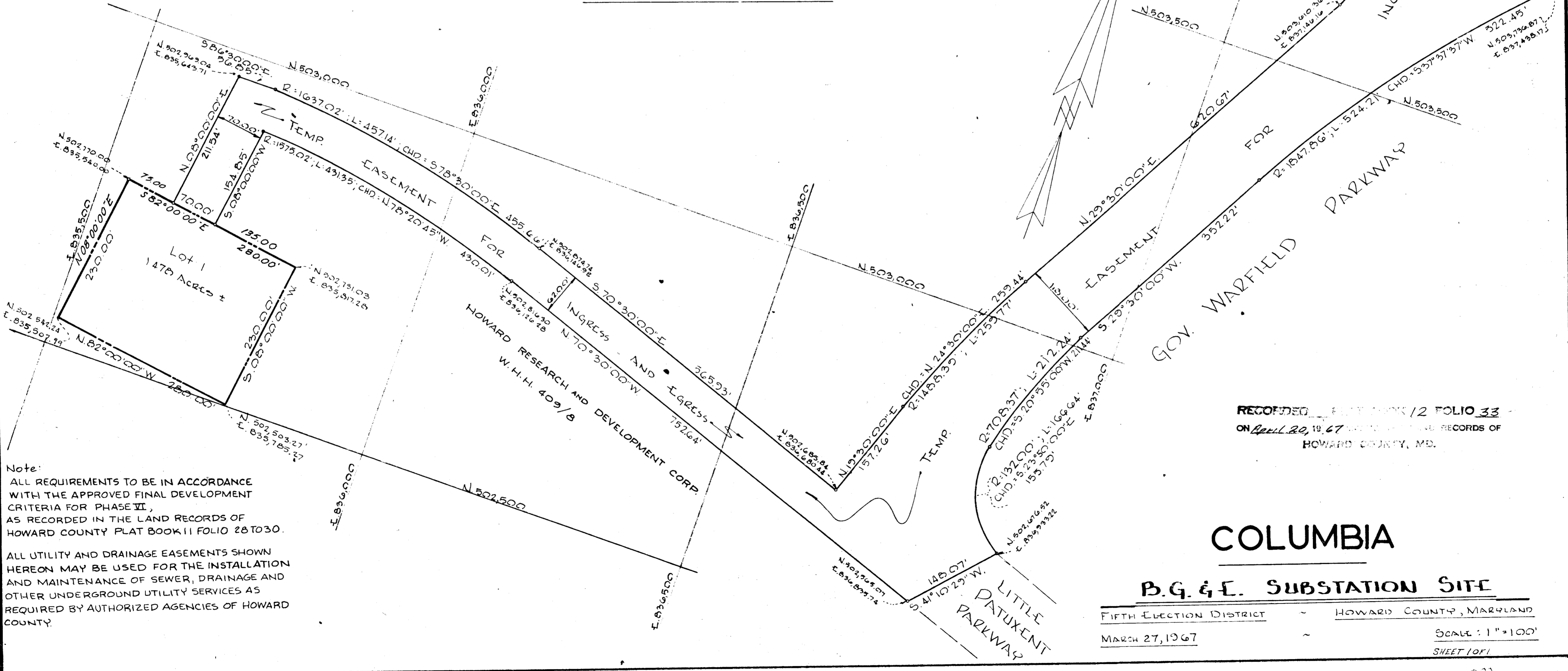
THE VILLAGE OF CROSS KEYS

BALTIMORE, MARYLAND 21210



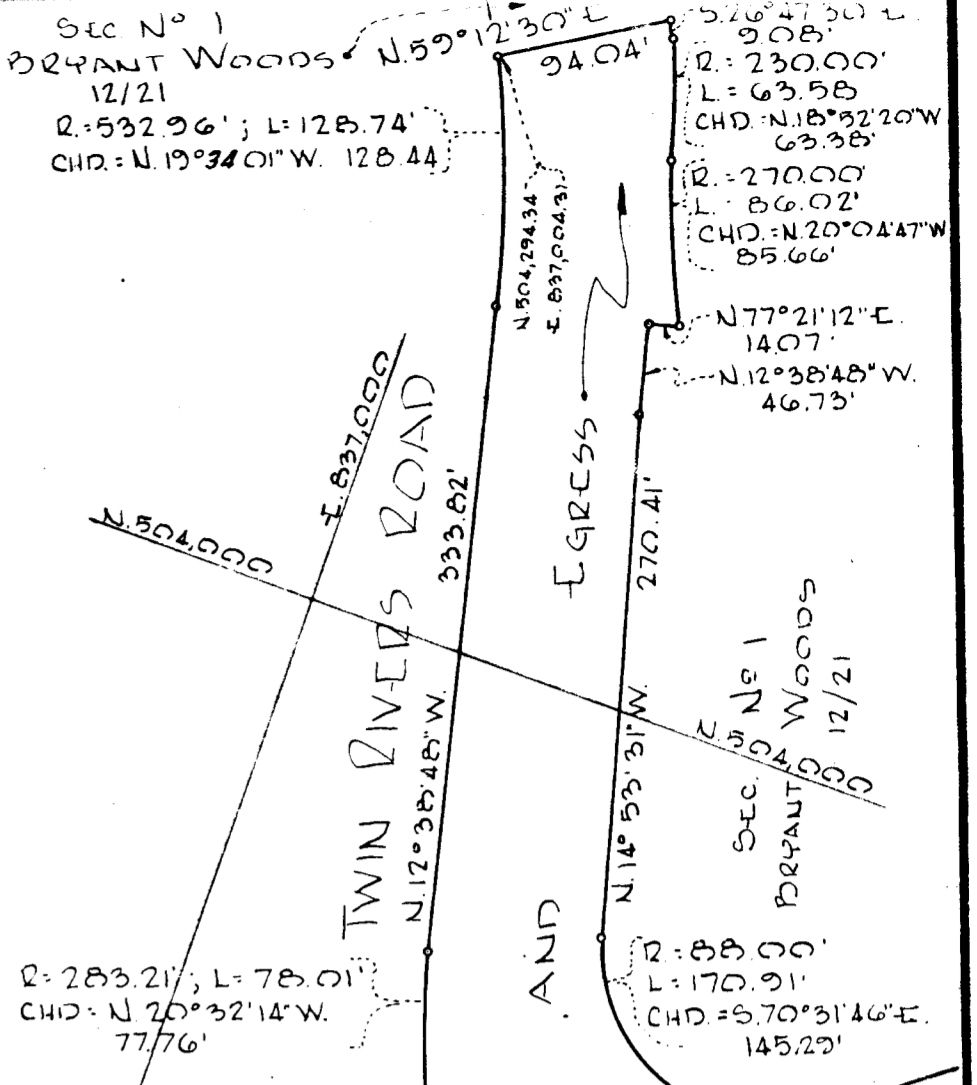
NOTE: THE ORIGIN OF THE COORDINATES SHOWN HEREON IS BASED ON THE MARYLAND STATE GRID SYSTEM.

TOTAL NO OF LOTS: 1  
TOTAL AREA OF LOT: 1.478 Ac ±



Note:  
ALL REQUIREMENTS TO BE IN ACCORDANCE WITH THE APPROVED FINAL DEVELOPMENT CRITERIA FOR PHASE III, AS RECORDED IN THE LAND RECORDS OF HOWARD COUNTY PLAT BOOK 11 FOLIO 28 TO 30.

ALL UTILITY AND DRAINAGE EASEMENTS SHOWN HEREON MAY BE USED FOR THE INSTALLATION AND MAINTENANCE OF SEWER, DRAINAGE AND OTHER UNDERGROUND UTILITY SERVICES AS REQUIRED BY AUTHORIZED AGENCIES OF HOWARD COUNTY.



RECORDED PLAT BOOK 12 FOLIO 33  
ON April 20, 1967 IN THE LAND RECORDS OF  
HOWARD COUNTY, MD.

**COLUMBIA**

**B.G. & E. SUBSTATION SITE**

FIFTH ELECTION DISTRICT - HOWARD COUNTY, MARYLAND  
MARCH 27, 1967 - SCALE: 1" = 100'  
SHEET 1 OF 1