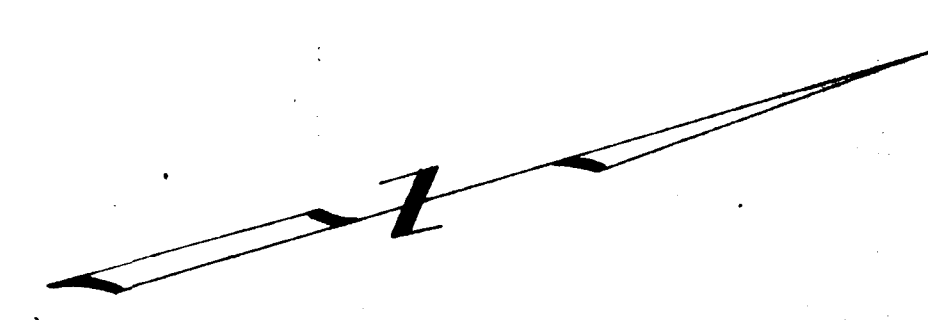
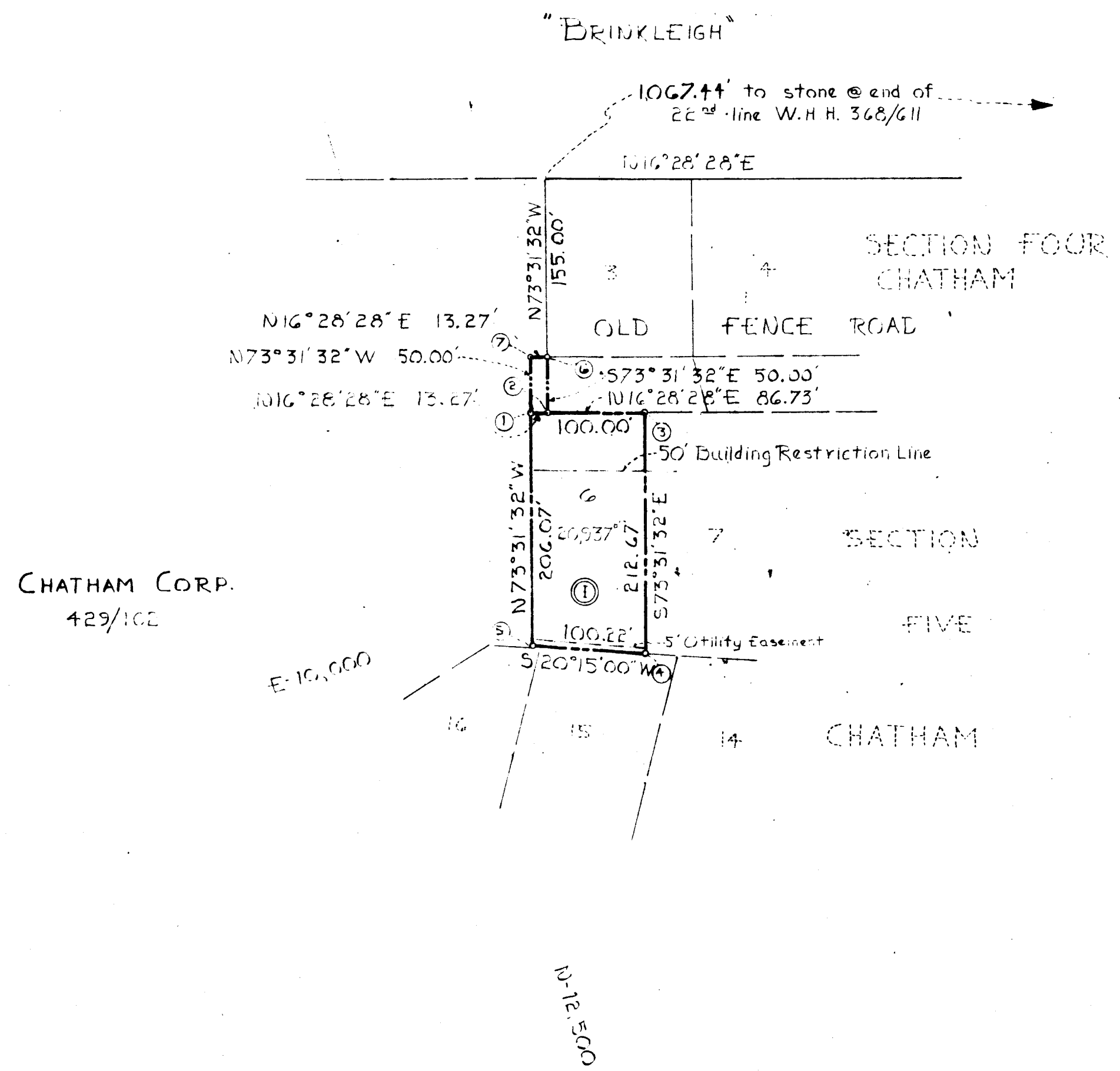


COORDINATE TABLE		
N°	NORTH	EAST
1	12600.34	9844.65
2	12613.07	9848.41
3	12696.24	9873.01
4	12635.93	10076.95
5	12541.90	10042.26
6	12627.25	9800.46
7	12614.52	9796.70



ADDITION To SECTION "5"

# CHATHAM

SECOND ELECTION DISTRICT - HOWARD COUNTY, MD.

APRIL 28, 1966  
REV. MAY 19, 1966

SCALE: 1" = 100'

OWNER & DEVELOPER

THE CHATHAM CORPORATION, OF HOWARD CO.

687 BALTIMORE NAT'L PIKE


ELLICOTT CITY - MARYLAND

RECORDED PLAT BOOK 10 FOLIO 86  
ON June 2, 1966 AMONG THE LAND RECORDS OF  
HOWARD COUNTY, MD.

TOTAL AREA SHOWN: 0.496 Ac.±  
AREA OF ROADWAYS: 663.50 sq. ft. OR 0.015 Ac.±  
1 LOT

Note: The origin of the coordinates shown hereon is assumed

APPROVED FOR PUBLIC SEWER AND WATER SYSTEMS

APPROVED: HOWARD COUNTY HEALTH DEPARTMENT: <i>George A. Harris</i> May 19/66 County Health Officer Date	OWNERS CERTIFICATE: We, Chatham Corporation, of Howard County, owners of the property shown and described hereon, adopt this plan of subdivision and reserve the fee simple title to the beds of the streets and/or roads shown hereon, and in consideration of approval of the plat by the Planning Commission of Howard County, Maryland we for ourselves, our heirs or assigns do hereby give and grant unto the Board of County Commissioners the right and option to acquire for the consideration of One Dollar, the fee simple title to the beds of the streets and/or roads shown hereon within the period of five years from the date of the recording of this plat among the Land Records of Howard County, Maryland. Witness our hands and seals this 29 <sup>th</sup> day of APRIL 1966. <i>J. Robert Smith</i> CHATHAM CORPORATION OF HOWARD COUNTY	ENGINEERS CERTIFICATE: I, Curt A. H. Jeschke, hereby certify that the plan shown hereon is correct, that it is a subdivision of a part of the land which by deed dated Dec. 3, 1964 and recorded among the land records of Howard County, Maryland in Liber W.H.H. 429 at Folio 102 was granted and conveyed by H. Lee Ramsburg and Lillian S. Ramsburg, his wife, and Alva S. Ramsburg, widower, to the Chatham Corporation of Howard County and that stones and/or monuments marked thus * are in place as shown. I further certify that the requirements of Section 72B, Article 17, of the Annotated Code of Maryland (as amended) as far as they relate to the making of this plat have been complied with. Date: 29 APRIL 1966 <i>Curt A. H. Jeschke</i> Reg. No. 2351	PURDUM & JESCHKE ENGINEERS & LAND SURVEYORS 24 PARK AVENUE ELLICOTT CITY - MARYLAND 
APPROVED: HOWARD COUNTY PLANNING COMMISSION: <i>Joseph B. Harris</i> 5-31-66 Chairman Date			
APPROVED: HOWARD COUNTY ROADS DEPARTMENT: <i>Thomas S. Capell</i> 5-26-66 Roads Engineer Date			
APPROVED: HOWARD COUNTY METROPOLITAN COMMISSION: <i>W.O. Gilbert</i> 5-23-66 Chief Engineer Date			