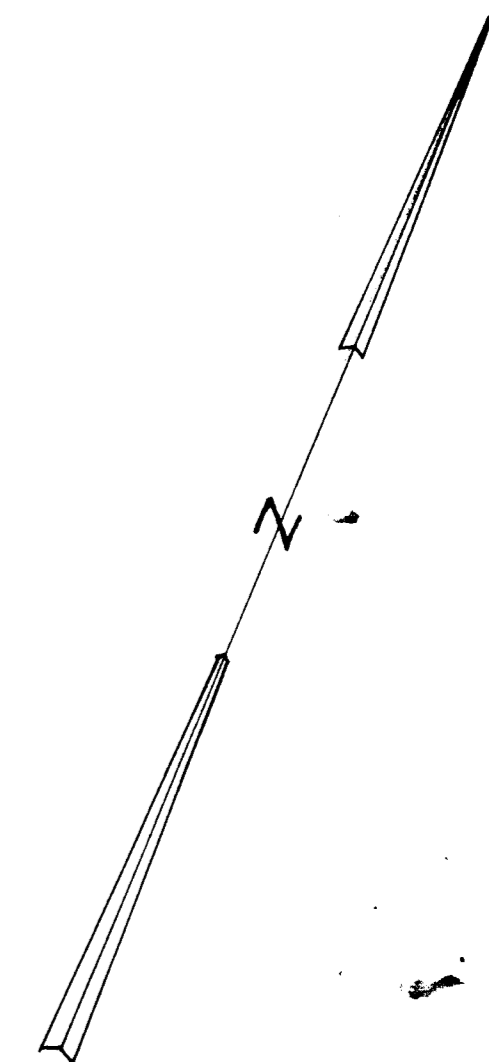
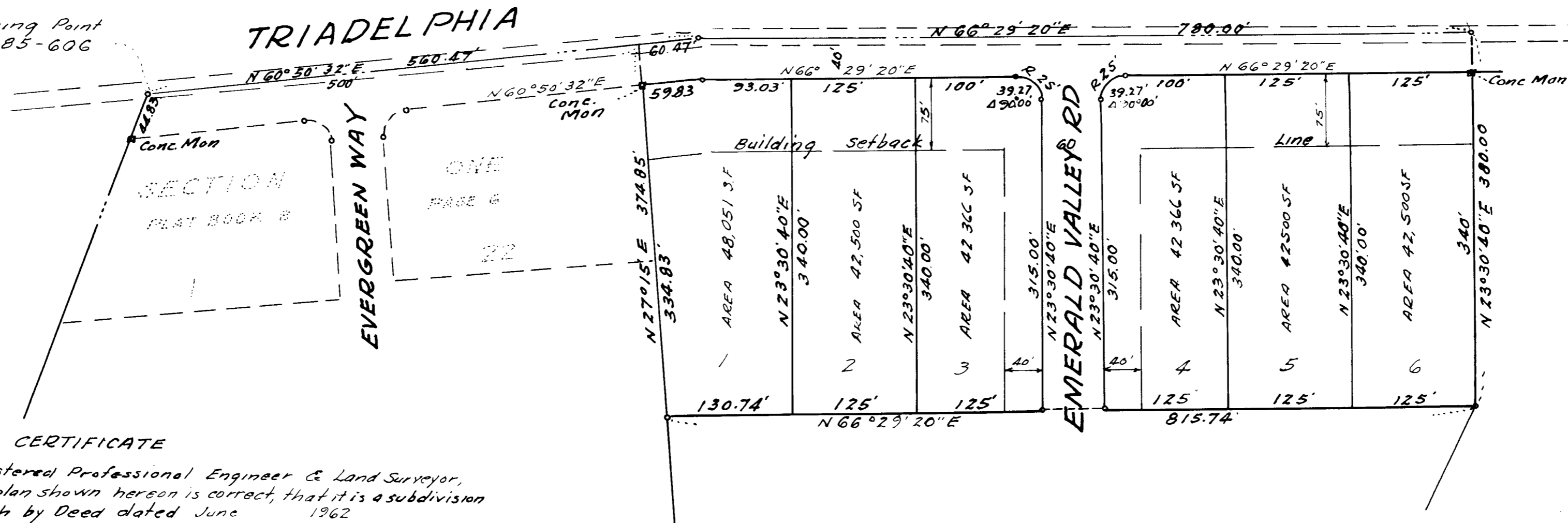


Beginning Point
W.H.H. 385-606




ENGINEERS CERTIFICATE

I, John A. Diven, a registered Professional Engineer & Land Surveyor, do hereby certify that the plan shown hereon is correct, that it is a subdivision of a part of the land which by Deed dated June 1962 and recorded among the land records of Howard County in Liber No. W.H.H. 385 folio 606 etc, was granted and conveyed by ROWILL TITLE HOLDING COMPANY TO HUDSON CONSTRUCTION COMPANY

Iron Pipes marked thus \circ and Concrete Monuments thus \square are in place as shown hereon.

I, further certify that the requirements of Section 72A to 72D of the Annotated Code of Maryland (Title Clerk of Court - Subtitle Clerk of Circuit Court) as far as they relate to the making of this Plat and setting of the Markers have been complied with.

John A. Diven
John Allen Diven
#1005



OWNERS DEDICATION

I, Italo Leonardi, President of The Hudson Construction Co, a body corporate of the State of Maryland, owner of the property shown and described hereon, adopt this plan of subdivision and reserve the fee simple title of the beds of the streets and/or roads shown hereon and in consideration of the approval of this plat by the PLANNING COMMISSION OF HOWARD COUNTY, I, or assigns do hereby give and grant unto the BOARD OF COUNTY COMMISSIONERS OF HOWARD COUNTY the right and option to acquire for the consideration of one Dollar the fee simple title to the beds of the streets and/or roads shown hereon, within the period of Five Years from the date of the recording of this plat among the Land Records of Howard Co.

Witness my hand and seal this 15th of JANUARY 1963

Italo Leonardi
Italo Leonardi
President

SECTION TWO
EVERGREEN VALLEY ESTATES
THIRD ELECTION DISTRICT, HOWARD COUNTY
ELLICOTT CITY, MD

SCALE 1" = 100' NOVEMBER 1962.

A DEVELOPMENT OF

HUDSON CONSTRUCTION COMPANY, INC.
WILTON ACRES HOWARD COUNTY, MARYLAND

PLAT APPROVED BY

1-16-63 *Wilma M. Danna*
DATE CHAIRMAN PLANNING COMMISSION
1-14-63 *Carl W. Meyer*
DATE CHIEF ENGR. RETRO. COMMISSION
1-15-63 *Thomas L. Harris Jr.*
DATE PLANNING DIRECTOR
1-15-63 *Herman S. Spiell*
DATE COUNTY ROAD SUPERVISOR

RECORDED
ON 1-17-63 PLAT BOOK 4 FOLIO 18
AMONG THE LAND RECORDS OF
HOWARD COUNTY, MD.

JOHN ALLEN DIVEN
REGISTERED PROFESSIONAL ENGINEER & LAND SURVEYOR
11 ST. MICHAELS WAY
BALTIMORE 12, MD