



F-97

David J. Custer and Evelyn K. Custer, his wife, owners of the property as shown hereon, and the plan of subdivision.
The above mentioned owners do hereby warrant the location, bearing and extent of the property as shown hereon and the same are intended to be recorded to public use, the fee simple title to the parts hereof is expressly reserved to the grantors of the deed in which this plan is attached, their heirs, assigns and assigns.

David J. Custer
David J. Custer

Evelyn K. Custer
Evelyn K. Custer

Engineer's Certification
I hereby certify that the plan as shown hereon is correct, that it is a subdivision of part of the land which by deed dated April 22, 1954, and filed among the Land Records of Howard County in Liber M.W. 3264, folio 24, was conveyed by John J. Zogalski, Hammond and William C. Hammond, his wife to David J. Custer and Evelyn K. Custer, his wife and that iron pipes marked thus:  and concrete monuments marked thus:  are in place as shown hereon.
I further certify that this plan has been prepared and markers as shown hereon are placed in accordance with Section 72 of Article 17 of the Annotated Code of Maryland, 1957 Edition.

David J. Custer
David J. Custer
Res. P.E. & L.S. No. 1981

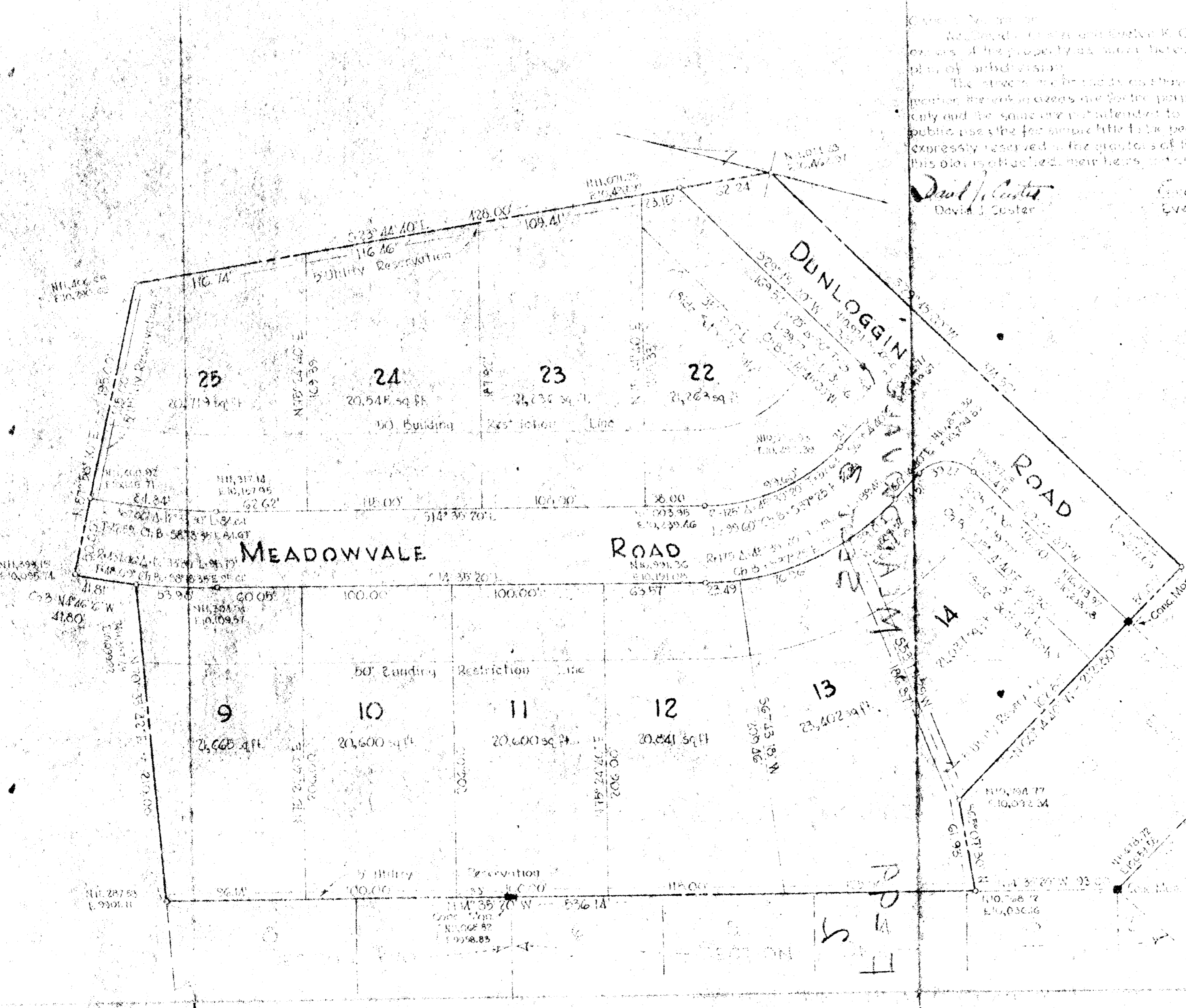


LOTS 9 TO 14 INCL. & 22 TO 25 INCL.
SECTION THREE
MEADOWVALE
SECOND ELECTION DISTRICT
HOWARD COUNTY, MD.

Mc

DAVID J. CUSTER, OWNER

RECORDED PLAT BOOK 5 FOLIO 70
HOWARD COUNTY, MD.



APPROVED:

341

F.S.P. 45 341